FILM
NUMBER
2776

FILM
NUMBER
2776

1383450

Action. ALBERTA

No. 8

DEPARTMENT OF THE INTERIOR.

1907

From

Date (when rec'd)

Subject: H. F. Pennefeld
H. 11.34-42-9 W 4

21. 10. 10

Form No. 158.
50,000-5-11-09.

Sworn Statement of William J. Bennefield

in support

of his application for Homestead Patent for N. W.

of Sec. 34 Thp. 42 Rge. 9 of 4 Meridian.

1. What is your name in full, age, occupation and Post Office address? — William J. Bennefield age, 60. Farmer Hardisty, Alta

2. (1) Are you a British subject at the present time? and (2) have you always been one? (3) are you a British Subject by Birth, Naturalization or Repatriation? — (1) yes (2) no (3) Naturalization applied for.

NOTE—If by naturalization or repatriation, certificate must be furnished. If through parents, certified copy of certificate required, or description of land homesteaded by Father or Mother.

3. (a) When did you obtain homestead entry, (b) when did you build your house thereon, and (c) when did you commence actual residence thereon? — (a) 25 Oct. 1906. (b) Aug. 1907. (c) 17 Aug. 1907. from 17 Aug. '07 to 27 June '09 9 Dec. '09 to 5th Oct. 1910.

4. What portion of each year since commencement of residence have you lived upon the land, *giving actual dates*? — 248 839

5. When absent from your homestead where have you resided and what has been your occupation? — Visiting in Minnesota

6. Of whom do your family consist; when did they first commence residence upon this homestead, and for what portion of each year since that date have they resided upon it? — Self, Wife same residence as self.

7. If residence has been performed on land owned by yourself or duly authorized relative, describe such land:— Section ... Thp. ... Rge. ... Mer.

(a) When (1) and how (2) was such land acquired? — (a) (1) ... (2) ...

(b) By whom (1) was the land acquired, and who (2) is the present owner thereof? — (b) (1) ... (2) ...

(c) What buildings are on such land, and what is the present value thereof? — (c) ...

(d) State each month or part of month you have resided on your land.

(e) State each month or part of month you and your (Father mother, son, daughter, sister, brother) have resided on the latter's land.

8. How much breaking have you done upon your homestead in each year since you obtained entry, and how many acres have you cultivated each year?

	Broke	cropped
Year 1907	15 acres	... acres
Year 1908	"	15 "
Year 1909	7 "	22 "
Year 1910	10 "	32 "
Year 1	"	"
Year 1	"	"

9. What stock of which you are the owner have you had on your homestead each year since date of perfecting entry?

Cattle	07	08	09	10
Horses,	10	8	7	13

10. What is the size of your house on your homestead, of what material, and what is its present cash value? — 12 X 24 Lumber $ 150.00

11. What other buildings have you erected on your homestead? What other improvements have you made thereon, and what is the cash value of the same? — one well $ 40.00

12. What extent of fencing have you made on your homestead, and what is the present cash value thereof? — 1 mile $ 25.00

13. Are there any indications of minerals or quarries on your homestead? If so, state nature of same, and whether the land is more valuable for agricultural than any other purpose. — no, general farming

14. Have you had any other homestead entry? If so, describe it and say what became of it. — no, ✓

15. Have you mortgaged, assigned or transferred, or agreed to mortgage, assign or transfer your present homestead or any part thereof? If so, when and to whom? — no. ✓

Canada

PROVINCE OF ALBERTA

To Wit:

I, Wm J. Bennefield ✓ do solemnly swear that the answers to the foregoing questions are true and correct in every particular. That I claim a Patent for this Homestead under the provisions of the "Dominion Lands Act."

That I obtained an entry, and claim a Patent for the same for my own benefit, and not in the interest or for the benefit of any other person or persons whomsoever.

SO HELP ME GOD.

Sworn before me at Red Deer, Alta. 24th Oct. A.D. 1910 } William J. Bennefield ✓

Having first been read over and explained to the said applicant.

J. McDonald ✓

Agent of the Dominion Lands, or Homestead Inspector for the Red Deer District.

I recommend the foregoing application for Patent, believing that the homestead requirements of the "Dominion Lands Act" have in this case been complied with.

Dominion Lands Office, Oct 10 1910, Red Deer

Dated at ... A.D. 19 ...

W.T. Cottingham ✓

Local Agent of Dominion Lands for ... District.

DATE OF ISSUANCE OF NATURALIZATION 24 10. 10

RECEIVED AND RETURNED TO HOMESTEADER.

Ottawa, NOV 9 1910 19

Accepted as sufficient.

John Roy Dixon ✓

Commissioner.

Assistant Deputy

I hereby certify that ... has to-day produced evidence showing ownership of the ... of Section ... Thp. ... Rge. ... Mer., from the ... day of ... to the present time.

Date ... 19 ...

The Officer taking this application for patent is requested to exercise particular care that the name of the homesteader is given in full and correctly spelt.

172597 2254237

Sworn Statement of J. Y. Grow

of Sec. 28 Thp. 42 Rge. 9 of 4 Meridian, in reference to the application for patent of W. J. Bonnefield for N.W. of Sec. 34 Thp. 42 Rge. 9 of 4 Meridian.

1. What is your occupation, and how long have you known the applicant? — Farmer, since Aug. '07 on 28-42-9-4 from Apr. '07 to present date.

2. Where have you resided, since you have known the applicant, give places and dates? — same

3. (1) When did he build his house? and (2) when did he commence actual residence therein, making it his permanent home? — (1) Aug. 1907 (2) 17 Aug. 1907.

4. (a) What portion of each year since commencement of residence has he lived upon the land? Give actual dates. — from 17 Aug. '07 to 27 June '09 & 9 Dec. '09 to 5 Dec. 1910.

(b) If his residence has been on land owned by himself, or duly authorized relative, describe such land, and give actual dates of residence together with father, mother, son, daughter, brother or sister, as the case may be. —

5. Has homesteader's family resided with him? Give actual dates. — ~~Self~~ Wife same residence as Applicant

6. How much breaking, and what area has been cropped in each year upon his homestead?

	Broke	acres, cropped	acres.
Year 1907	15	—	15
Year 1908	7	—	22
Year 1909	10	—	32
Year 1910			
Year 1			
Year 1			

7. What stock of which applicant is owner has he had on his homestead or purchased land each year since date of perfecting entry?

	'07	'08	'09	'10
Cattle	—	—	—	5
Horses	10	5	7	13

12 X 24 Lumber $150.00

1 Mile $125.00

8. What is the size of his house on his present homestead, and what material, and what is its present cash value? — one Shed $10.00

9. What extent of fencing has he made on his homestead, and what is the present cash value thereof? — no.

10. What other buildings have been erected on his homestead? What other improvements have been made thereon, and what is the cash value of the same? — yes.

11. Have you any interest, direct or indirect, in this application?

12. Do you believe the claimant has acted in good faith in obtaining his entry, and in making his application for patent? — Canada

PROVINCE OF ALBERTA,

To Wit:

I J. Y. Grow of Hardisty

make oath and say that the answers to the foregoing questions are true and correct in every particular. SO HELP ME GOD.

Sworn before me at SEDGEWICK this 5th day of Oct. 1910.

John I. Grow

Having been first read over and explained to the Witness.

J. McDonald

Local Agent of Dominion Lands or ~~Homestead Inspector~~.

for the Red Deer District.

47991

Sworn Statement of P. W. Robitzek

of Sec. 10 Thp. 43 Rge. 9 of 4 Meridian, in reference to the application for patent of W. J. Bonnefield for N.W. of Sec. 34 Thp. 42 Rge. 9 of 4 Meridian.

1. What is your occupation, and how long have you known the applicant? — Farmer, since Aug. '07 on 10-43-9-4 from 9 May '07 to present date.

2. Where have you resided, since you have known the applicant, give places and dates? — same

3. (1) When did he build his house? and (2) when did he commence actual residence therein, making it his permanent home? — (1) Aug. 1907 (2) 17 Aug. 1907

4. (a) What portion of each year since commencement of residence has he lived upon the land? Give actual dates. — from 17 Aug. '07 to 27 June '09 & 9 Dec. '09 to 5 Dec. 1910.

(b) If his residence has been on land owned by himself, or duly authorized relative, describe such land, and give actual dates of residence together with father, mother, son, daughter, brother or sister, as the case may be. —

5. Has homesteader's family resided with him? Give actual dates. — Self & wife same residence as applicant

6. How much breaking, and what area has been cropped in each year upon his homestead?

	Broke	acres, cropped	acres.
Year 1907	15	—	15
Year 1908	—	—	22
Year 1909	10	—	32
Year 1910			
Year 1			
Year 1			

7. What stock of which applicant is owner has he had on his homestead or purchased land each year since date of perfecting entry?

	'07	'08	'09	'10
Cattle	—	—	—	5
Horses	10	5	7	13

12 X 24 Lumber $150.00

1 Mile $125.00

8. What is the size of his house on his present homestead, and what material, and what is its present cash value? — one Shed $10.00

9. What extent of fencing has he made on his homestead and what is the present cash value thereof? — no.

10. What other buildings have been erected on his homestead? What other improvements have been made thereon, and what is the cash value of the same? — yes.

11. Have you any interest, direct or indirect, in this application?

12. Do you believe the claimant has acted in good faith in obtaining his entry, and in making his application for patent? — Canada

PROVINCE OF ALBERTA,

To Wit:

I J. Y. Grow of Hardisty

make oath and say that the answers to the foregoing questions are true and correct in every particular. SO HELP ME GOD.

Sworn before me at SEDGEWICK this 5th day of Oct. 1910.

P. Wm Robitzek

Having been first read over and explained to the Witness.

J. McDonald

Local Agent of Dominion Lands or Homestead Inspector.

for the Red Deer District.

Form 31 a.
30,000-29-1-10.

File No. 1283450

Department of the Interior.

OTTAWA, JAN 19 1911 191

Sir:—

I have to inform you that a patent for N. W. 1/4
of Section 34 in Township 42
Range 9 West of the 4th Meridian,
bearing date the 14th
Dec., 1910. has issued in your name, and that
it has been forwarded to the Registrar of the Land Registration
District of NORTH ALBERTA.
who will issue the certificate of title upon receipt of your application to him therefor, and upon payment of the proper fees, if any.

For this purpose please place yourself in communication with that official, giving him your full name and your Post Office address.

His address is THE REGISTRAR,
Edmonton, Alta.

I am, Sir,

Your obedient servant,

PERLEY G. KEYES,
Secretary.

To William H Bennefeld, Esq.,
Hardisty,
Alta

No. 1383454

Action. ALBERTA

DEPARTMENT OF THE INTERIOR.

190—

From

Date 16

" (when rec'd) 20/12.

Subject :

Applⁿ for SE 20.23.10.W4

Form No. 7.

Form No 158.

Sworn Statement of Charles A Donald

in support

of his application for Homestead Patent for E 20-

of Section 20 Twp. 23 Rge. 1st of 4 Meridian.

Charles Harvey Donald
age 50 Rancher Tulahola
No. American but Citizen
Naturalized in U.S. 1904
Aug 15-04 at that date
continuously to date

1. What is your name in full, age, occupation and Post Office address?

2. Are you a British subject by birth or naturalization? If naturalized, state when and where?

3. When did you obtain entry for this homestead?

4. When did you build your house thereon? And when did you begin actual residence thereon?

5. What portion of each year since that date have you resided thereon? State each month, or parts thereof.

not absent

6. When absent from your homestead where have you resided and what has been your occupation?

7. If you have lived on and cropped the land in each year, answer the following questions:—

(a.) Describe each crop.

(b.) When did you become the owner of it?

(c.) How did you acquire it?

(d.) What buildings have you on it?

(e.) Do you own the said land at the present time?

(f.) What residence have you performed on it?

8. Of whom do your family consist, when did they first commence residence upon it in homestead, and for what portion of each year since that date have they resided upon it?

9. How much breaking have you done upon your homestead in each year since you obtained entry, and how many acres have you cultivated each year?

Year	1905	Broke 2 1/2 acres, cropped	2 1/2 acres
Year	06	"	2 1/2 "
Year	07	"	2 1/2 "
Year	08	"	"
Year		"	"
Year		"	"

Wire fence
Stone & timber

Cattle 1905-06-07-08
2 - 4 - 10 - 34

10. How many horned cattle, horses, sheep and pigs, of which you are owner, have you had on your homestead each year since date of perfecting entry? Give number in each year.

Horses 1 - 1 - 1 - 1 Value $200.00
Cows 12 14 18 20 " $300.00 Value $700
20 acres $20.00 Value
2 Pony Stables
1 Log Stable 50.00
not to my knowledge
Sheep
No
No

11. What is the size of your house on your homestead, of what material, and what is its present cash value?

12. What extent of fencing have you made on your homestead, and what is the present cash value thereof?

13. What other buildings have you erected on your homestead? What other improvements have you made thereon, and what is the cash value of the same?

14. Are there any indications of minerals or quarries on your homestead? If so, state nature of same, and whether the land is more valuable for agricultural than for other purposes.

15. Have you had any other homestead entry? If so, describe it and state what became of it?

16. Have you mortgaged, assigned or transferred, or agreed to mortgage, assign or transfer your present homestead or any part thereof? If so, when and to whom?

166612

NO SEED GRAIN INCUMBRANCE

29 4 09 Cl

Canada
Prov of Alberta
To wit:

I, Charles Harvey Donald do solemnly swear that the answers to the foregoing questions are true and correct in every particular. That I claim a Patent for this Homestead under the provisions of the "Dominion Lands Act."

That I obtained an entry, and claim a Patent for the same for my own benefit, and not in the interest or for the benefit of any other person or persons whomsoever.

SO HELP ME GOD.

Sworn before me at Tulaholme this 7th day of August 1908, having first been read over and explained to the said applicant.

Charles Harvey Donald

J A Bannerman
A Commissioner for Dominion Lands, or

Homestead Inspector for the Calgary District.

I recommend the foregoing application for Patent, believing that the homestead requirements of the "Dominion Lands Act" have, in this case, been complied with.

Dated at Calgary April 20th A.D. 1909

J A Buchanan
Local Agent for Dominion Lands for Calgary District.

Ottawa, JAN 26 1910 19

Accepted as sufficient,

for Duncan Rob Dixon
Assistant Commissioner.

DATE OF ISSUE OF
RECEIVER'S CERTIFICATE

15 - 9 09

Inspector.....191 0

The Officer taking this application for patent is requested to exercise particular care that the name of the homesteader is given in full and correctly spelt.

1836265

Sworn Statement of Geo Field. of Sec. SW 32

Twp. 23 Rge. 24 of 4 Meridian, in reference to the application for patent of C A Donald for SE of Sec. 30 Twp 23 Rge 24 of 4 Meridian.

1. What is your occupation? — Rancher
2. How long have you known the applicant in this case, and where have you lived since he became entitled to enter above homestead? — Since date of Entry on my Farm 1 above Aug 1904
3. When did he build his house thereon? — Aug 15/04
4. When did he begin to reside thereon and make it his permanent home? — Continuously to date
5. What portion of each year since that date has he resided thereon? State each month, and part thereof. — Not absent
6. When absent from his homestead, where has he resided, and what has been his occupation? — Wife Same as applicant
7. Where have his family resided whilst he performed his duties? — 1905 Broke 2 1/2 acres cropped 2 1/2 acres
8. How much breaking has he done upon his homestead in each year since he obtained entry, and how many acres has he cultivated each year? — Year 1906 " — " 2 1/2 "
Year 1907 " — " 2 1/2 "
Year 1908 " — " 2 1/2 "
Year 1 " " "
Year 1 " " "
9. How many horned cattle, horses, sheep and what has constituted had upon his homestead each year since commencing residence? — Cattle 05 - 06 - 07 - 08
2 - 4 - 10 - 24
Horses 1 - 1 - 1 - 1
Log 14×18. 200 00 14×50 - 250 00
80 acres Value 100 00
Log Stable 200 00
Hen House 50 00
10. What is the size of his house on his present homestead, and of what material and what is its present cash value? — None
11. What extent of fencing has he made on his homestead, and what is the present cash value thereof? — Ido
12. What other buildings have been erected on his homestead? What other improvements have been made thereon, and what is the cash value of the same?
13. Have you any interest, direct or indirect, in this application?
14. Do you believe the statement has acted in good faith in obtaining his entry and in making this application for patent?

Province of Alberta } To Wit:

I Geo. S. Field of Field Alberta make oath and say that the answers to the foregoing questions are true and correct in every particular. SO HELP ME GOD.

Sworn before me at Field Alberta this 7th day of August 1908

George S. Field

Having been first read over and explained to the said Witness.

J A Bateman

Local Agent of Dominion Lands or Homestead Inspector.

for the Calgary District.

Sworn Statement of John A Smith of Sec. NE 6

Twp. 24 Rge. 24 of 4 Meridian, in reference to the application for patent of C A Donald for SE of Sec. 30 Twp 23 Rge 24 of 4 Meridian.

1. What is your occupation? — Rancher
2. How long have you known the applicant in this case, and where have you lived since he became entitled to enter above homestead? — Since date of Entry on my Farm 1 above Aug 1904
3. When did he build his house thereon? — Aug 15/04
4. When did he begin to reside thereon and make it his permanent home? — Continuously to date
5. What portion of each year since that date has he resided thereon? State each month, and part thereof. — Not absent
6. When absent from his homestead, where has he resided, and what has been his occupation? — Wife Same as applicant
7. Where have his family resided whilst he performed his duties? — 1905 Broke 2 1/2 acres cropped 2 1/2 acres
8. How much breaking has he done upon his homestead in each year since he obtained entry, and how many acres has he cultivated each year? — Year 1906 " — " 2 1/2 "
Year 1907 " — " 2 1/2 "
Year 1908 " — " 2 1/2 "
Year 1 " " "
Year 1 " " "
9. How many horned cattle, horses, sheep and what has constituted had upon his homestead each year since commencing residence? — Cattle 05 - 06 - 07 - 08
2 - 4 - 10 - 24
Horses 1 - 1 - 1 - 1
Log 14×18. 200 00 14×50 350 00
80 Acres Value 100 00
Log Stable 200 00
Hen House 50 00
10. What is the size of his house on his present homestead, and of what material and what is its present cash value? — None
11. What extent of fencing has he made on his homestead, and what is the present cash value thereof? — Ido
12. What other buildings have been erected on his homestead? What other improvements have been made thereon, and what is the cash value of the same?
13. Have you any interest, direct or indirect, in this application?
14. Do you believe the statement has acted in good faith in obtaining his entry and in making this application for patent?

Province of Alberta } To Wit:

I J A Smith of Field Alberta make oath and say that the answers to the foregoing questions are true and correct in every particular. SO HELP ME GOD.

Sworn before me at Field Alberta this 7th day of August 1908

J A Smith

Having been first read over and explained to the said Witness.

J A Bateman

Local Agent of Dominion Lands or Homestead Inspector.

for the Calgary District.

Form 31 a.

File No 1383454

Department of the Interior.

INTERIOR.
MAR 6 1918
DOMINION LANDS
BRANCH.

OTTAWA, 19

Sir:—

I have to inform you that a patent for S.E.¼ of Section 20 in Township 23 Range 14 West of the 4th Meridian bearing date the 21st Feb, 1910 has issued in your name, and that it has been forwarded to the Registrar of the Land Registration District of SOUTH ALBERTA who will issue the certificate of title upon receipt of your application to him therefor, and upon payment of the proper fees, if any.

For this purpose please place yourself in communication with that official, giving him your full name and your Post Office address. His address is THE REGISTRAR, CALGARY, Alta.

I am, Sir,

Your obedient servant,

PERLEY G. KEYES,
Secretary

To Charles St. Donald Esq.
Fieldholme
Alta.

No. 1383520

Agency.

Action.

ALBERTA

DEPARTMENT OF THE INTERIOR.

190 1

From

Date

(When received)

Subject

Form No. 7.

Form No. 118.

Sworn Statement of

Dmytro Nikiforuk in support of his application for Homestead Patent for N W. of Sec. 34 Thp. 54 Rge. 12 W of 4 Meridian.

1. What ... name ... full ... and Post ... address? — Dmytro Nikiforuk; 50 yrs Farmer; Lamuke

2. (a) Are ... a British ... by birth, Naturalization or Local Naturalization? — Yes

(b) If ... by ... when and where? — Nat att

3. (a) When did you enter upon the land? — Feb 25, 1904

(b) When did you begin actual residence upon it? — October 1904

(c) When did you build your house upon it? — October 1, 1904

4. What ... have you resided upon the land since you began actual residence? — October 1, 1904 continuous residence to present date

5. Where ... absent from the land since you began actual residence? — Not absent

6. If ... where is your family? — Wife & 7 children with me

7. If ... how many acres have you under cultivation? How many acres have you under crop each year?

8. How ... cooking have you done for actual settlers during each year?

9. What stock ... have you had on the land during your homestead term? (Each year, number of each.)

	04	05	06	07	08	09
Cattle	4	7	11		4	14
Pigs			2	2	2	2

10. What ... have you had on the land during your homestead term? (Each year, number of each.)

20 x 14 Log $60
Stable & Granary $50
Well $10 Henhouse $5
7 acres $30

11. Have ... mortgaged or encumbered your homestead? — No

12. Have ... sold any part of your homestead? — No

13. Have ... rented any part of your homestead to other parties? — No

I, Dmytro Nikiforuk, of Lamuke, Province of Alberta, Farmer, do solemnly swear that the answers to the foregoing questions are true and correspond in every particular. That I claim a Patent for this Homestead under the provisions of the "Dominion Lands Act."

That I occupied and entered upon and claim a Patent for the same for my own benefit and not directly or indirectly for the benefit of any other person or persons whomsoever.

SO HELP ME GOD.

Sworn before me at Edgerville, in the Province of Alberta, this 24 day of October A.D. 1904 before me I have read over and explained to the said Dmytro Nikiforuk.

J. Woodworth
Justice of the Peace
Agent of Dominion Lands.

Homestead Inspector.

I concur in the foregoing application for Patent for the reasons stated in the Homestead Inspector's report thereon.

Agent of Dominion Lands.

Date October 24 1904

I hereby certify that

Section Township Range West of the Meridian

Dated at this day of 19

The Officer taking this application for patent is requested to exercise particular care that the name of the homesteader is given in full and correctly spelt.

24.4 1 a

Sworn Statement of [illegible]

of Sec. 26 Thp. 54 Rge. 12w of 4 Meridian, in reference to the application for patent of [illegible] for NW of Sec. 34 Thp. 54 Rge. 12w of 4 Meridian.

1. What is your occupation, and how long have you known the applicant?

Farmer 7 years

2. Where have you resided since you have known the applicant, give places and dates?

36 54 12w 4 from homestead

3. (1) When did he begin actual and bona fide residence upon the land in question, making it his permanent home?

(1) Oct. 1904 - Oct 1, 1904

(2) Has he resided thereon continuously from that time to the present date?

Yes

4. (a) What portion of such time has been spent by him upon the land in question, and what portion elsewhere, stating dates?

Entire time on homestead

(b) If his residence has been upon land owned by himself or another, state whether such land is entered or unentered, and if entered, whether under the homestead or pre-emption law, and if the latter, whether the requirements of the law as to residence have been complied with, and when patent issued or will probably issue, as the case may be

5. How many acres has he under cultivation, and what crops in each year?

Acres broke

Year	Acres broke	Acres cropped	Acres
	¼	½	
	¼	½	
	½	½	
		1	
		1	

6. How much timber has been cut and for what purpose, and what quantity remains on each year mentioned in answer to question 5?

04 05 06 07 08 09

7. What stock of horses, cattle, sheep or swine has he owned during each year mentioned in answer to question 5, and what number has he now?

4 4 11 4 14

8. What is the value of improvements on his present homestead, and what is the total value of his personal property?

9. What extent of land has he cultivated, and what crops has he raised each year?

10. What other land has he ever had under cultivation, and when?

11. Have you personally visited the land in this application?

Yes

12. Do you know the character of the soil, and is it fit for cultivation?

Yes

To Wit:

I [illegible] of [illegible] make oath and say that the answers to the foregoing questions are true and correct in every particular.

SO HELP ME GOD.

Sworn before me at [illegible]

this 27 day of Dec 1907

Having been first read over and explained to the Witness

C.H. Goodwin

Local Agent or Dominion Lands or Homestead Inspector

for the [illegible] District.

1773 RECEIVED.

Sworn Statement of Petro Nekiporuk

of Sec. 34 Thp. 54 Rge. 12w of 4 Meridian, in reference to the application for patent of Petro Nekiporuk for NW of Sec. 34 Thp. 54 Rge. 12w of 4 Meridian.

1. What is your occupation, and how long have you known the applicant?

Farmer; 7 yrs

2. Where have you resided since you have known the applicant, [illegible]?

34 54 12w 4 from homestead

3. (1) When did he begin actual and bona fide residence upon the land in question, making it his permanent home?

(1) Oct. 1904 - Oct 1, 1904

(2) Has he resided thereon continuously from that time to the present date?

Yes

4. (a) What portion of such time has been spent by him upon the land in question, and what portion elsewhere, stating dates?

Entire time on homestead

(b) If his residence has been upon land owned by himself or another, state whether such land is entered or unentered, and if entered, whether under the homestead or pre-emption law, and if the latter, whether the requirements of the law as to residence have been complied with, and when patent issued or will probably issue, as the case may be

5. How many acres has he under cultivation, and what crops in each year?

Acres broke

Year	Acres broke	Acres cropped	Acres
	¼	½	
	¼	½	
	½	½	
		1	
		1	

6. How much timber has been cut and for what purpose, and what quantity remains on each year mentioned in answer to question 5?

04 05 06 07 08 09

7. What stock of horses, cattle, sheep or swine has he owned during each year mentioned in answer to question 5, and what number has he now?

4 4 11 4 14

8. What is the value of improvements on his present homestead, and what is the total value of his personal property?

9. What extent of land has he cultivated, and what crops has he raised each year?

10. What other land has he ever had under cultivation, and when?

11. Have you personally visited the land in this application?

Yes

12. Do you know the character of the soil, and is it fit for cultivation?

Yes

To Wit:

I [illegible] of [illegible] make oath and say that the answers to the foregoing questions are true and correct in every particular.

SO HELP ME GOD.

Sworn before me at [illegible]

this 27 day of Dec 1907

Having been first read over and explained to the Witness

C.H. Goodwin

Local Agent or Dominion Lands or Homestead Inspector

for the [illegible] District.

FORM NO. 46.

SUPPLEMENTARY STATEMENT made and confirmed by the affidavit

of [illegible] in support of application

for patent for the [illegible] of Section [illegible]

Township [illegible], Range [illegible] of the [illegible] Meridian.

3.

Sworn before me at

this 25th day of March A.D. 1917

Applicant sign here

We,

To Wit

both resident in the vicinity of the above mentioned land do solemnly swear that we have heard read over the foregoing statement of

and that we are personally aware that the same is true and correct in every particular

Sworn before me at

this 25th day of March A.D. 1917

Witnesses sign here

Witness

Witness

Form 31 a.

File No 133320

Department of the Interior.

OTTAWA

MAY 16 1911

Sir:—

I have to inform you that a patent for

of Section 34 in Township 54

Range 12 West of the 4th Meridian.

bearing date the 2nd May, 1911, has issued in your name and that it has been forwarded to the Registrar of the Land Registration District of SOUTH ALBERTA who will issue the certificate of title upon receipt of your application to him therefor, and upon payment of the proper fees, if any.

For this purpose please place yourself in communication with that official giving him your full name and your Post Office address.

His address is [redacted]

I am, Sir,

Your obedient servant,

PERLEY G. KEYES,

Secretary.

Alfred Shalloe, Esq.,

Lamont,

Alta.

1383528

No.

DEPARTMENT OF THE INTERIOR

Form No. 9

Form A.

No. 11

APPLICATION FOR A HOMESTEAD ENTRY.

I, Fred Zuefelt

Strathcona Alberta

for a Homestead Entry, under subsection 1 of section 35 of the Dominion Lands Act, for the N.E. Quarter of Section 21

of the 10th Township of the 9th Range West

of the 4th Meridian.

District.

Single homestead [illegible]

AFFIDAVIT IN SUPPORT OF

CLAIM FOR A HOMESTEAD ENTRY

BY A PERSON WHO HAS NOT PREVIOUSLY OBTAINED HOMESTEAD ENTRY

I, Fred Zuefelt

[illegible]

[illegible]

[illegible]

DISTRICT

APPLICATION FOR

HOMESTEAD

Name

Date

Sworn Statement of Fred Jaupitt

in support

of his application for a Homestead Patent for N.E. 1/4

of Sec. 22 Twp. 30 Rge. 9 of 4 Meridian

Fred Jaupitt 31
Marchmont Alta
British Always British
July 18th 1904
November 1st 1904
Aug 10th 1904 home
in 1904 from Aug 10th Dec 31st
" 1905 from Jan 1st to July 1st
" 1906 from Jan 1st to July 10th
" 1907 from Jan 1st to July 10th
working for neighbors in the vicinity

Single no family

Year 1904	Broke	0	0
Year 1905		5	0
Year 1906		5	5
Year 1907		12	10
Year			
Year			
Year			

1904 Log shanty
1906 Barn 16x24
1907 Barn 16x24
12x18 roof $100.00
10 acres summer fallowed
Stable 12x14 Straw roof $60.00
Granary 12x16
Chicken house 8x10

Form No. 158.

To Wit:

I, Fred Jaupitt do solemnly swear that the answers to the foregoing questions are true and correct in every particular. That I claim a Patent for this Homestead under the provisions of the "Dominion Lands Act."

That I obtained an entry and claim a Patent for the same for my own benefit, and not directly or indirectly for the benefit of any other person or persons whomsoever.

SO HELP ME GOD.

Sworn before me at Marchmont
this 24th day of August 1907
and that I first read over and explained to the said applicant.

Fred Jaupitt

A Commissioner for Dominion Lands, or

Homestead Inspector for the [illegible]

I recommend that the application for Patent, being in all respects in accordance with the "Dominion Lands Act" and the regulations thereunder, be complied with.

Dated at Prince Albert
this 26th day of August A.D. 1907

[illegible]
Local Agent for Dominion Lands for [illegible] District.

Ottawa, 19

Accepted as applied for.

[illegible]
Commissioner.

The Officer taking this application for patent is requested to exercise particular care that the name of the homesteader is given in full and correctly spelt.

Sworn Statement of Danny Fisher of Sec. S.E. 20

Twp. 52 Rge. 7 of 4 Meridian, in reference to the

application for patent of Fred Duffett for W E

of Sec. 28 Twp. 20 Rge 4 (W) of 2nd Meridian.

I am over
over three years
on my homestead
since Nov 1st 1900

Aug 10 1904 Fred Duffett

From Aug 10 1904 to Dec 31 1904
Jan 1st 1905 to July 1st 1905
Jan 1st 1906 to July 16 1906
Jan 1st 1907 to July 10 1907

In regards to working for wages.

Single no family.

1903	5	
1905	5	5
1906	5	5
1907	12	10
	47	

2 Horses one 2 horse
2 horse Sleigh
Lot of tools Farm, Cow $60.00

I

make oath and say that the answers to the foregoing questions are true and correct as near as I can remember.
SO HELP ME GOD.

Sworn before me at

this day of

Having been first read over and explained to the Witness

Local Agent of Dominion Lands or Homestead Inspector.

for the District.

Sworn Statement of William Round Sec. 21 Twp. 34

Twp. 50 Rge. 9 of 4 Meridian, in reference to the

application for patent of Geo. Duffett for W E

of Sec. N E. Twp. 50 Rge 9 (W) of 4th Meridian.

I am over
over three years
on my homestead
since Nov 1st 1900

Aug 10 1904 Geo Duffett

From Aug 10 1904 to Dec 31 1904
Jan 1st 1905 to July 1st 05
Jan 1st 06 to July 16 06
Jan 1st 07 to July 10 07
in regards to working for wages
single no family

1903	5	
1905	5	5
1906	12	10
1907		

2 horses 1 yr 2 horses
2 horses Sleigh
1 set harness
1 cow Sold for $60.00

I

make oath and say that the answers to the foregoing questions are true and correct as near as I can remember.
SO HELP ME GOD.

Sworn before me at

this

Having been first read over and explained to the Witness

Local Agent of Dominion Lands or Homestead Inspector.

for the District.

Form 31 a.

File No.

Department of the Interior.

OTTAWA, 190

Sir:—

I have to inform you that a patent for
of Section in Township
Range West of the Meridian,
bearing date the
has issued in your name, and that
it has been forwarded to the Registrar of the Land Registration
District of
who will issue the certificate of title upon receipt of your application to
him therefor, and upon payment of the proper fees, if any.

For this purpose please place yourself in communication with that officer, giving him your full name and your Post Office address. His address is

I am Sir,

Your obedient servant,

PERLEY G. KEYES,

Secretary.

To

No. 1383572

Action

ALBERTA

DEPARTMENT OF THE INTERIOR.

1907

Form No 7.

Form 5.

No.

APPLICATION FOR A HOMESTEAD ENTRY.

I, Patrick O'Leary Hare
of Georgetown, Ohio

[illegible] S.W. [illegible] 20
of the 6 3rd [illegible] 10 W. [illegible] West
6 W.

[illegible]

District.

I Western S. Dakota Farming.

[illegible]

AFFIDAVIT IN SUPPORT OF CLAIM FOR A HOMESTEAD ENTRY

BY A PERSON WHO HAS NOT PREVIOUSLY OBTAINED HOMESTEAD ENTRY.

I, [illegible] Hare

[illegible]

[illegible]

[illegible]

[illegible]

[illegible]

[illegible]

No. [illegible] 8766

[illegible]

[illegible]
DISTRICT

APPLICATION FOR

HOMESTEAD

[illegible]

Name [illegible]

Date [illegible]

Sworn Statement of [illegible]

in support

of his application for Homestead Patent for

of [illegible] Sec. [illegible] Thp. [illegible] Rge. [illegible] [illegible] Meridian.

[illegible]

1850

[illegible]

[illegible]

[illegible]

Sworn Statement of [illegible]

1860818

of Sec. [illegible] Twp. [illegible] Rge. [illegible] of [illegible] Meridian, in reference to the application for patent of [illegible]

for [illegible] of Sec. [illegible] Twp. [illegible] Rge. [illegible] of [illegible] Meridian.

[illegible]

Canada

[illegible]

Sworn Statement of [illegible]

of Sec. [illegible] Twp. [illegible] Rge. [illegible] of [illegible] Meridian, in reference to the application for patent of [illegible]

for [illegible] of Sec. [illegible] Twp. [illegible] Rge. [illegible] of [illegible] Meridian.

[illegible]

Canada

[illegible]

Form No. 46

SUPPLEMENTARY STATEMENT made and subscribed by the Applicant or Claimant

for patent for the

Township Range Meridian

Form 31 a
(1908)

File No. 138372

Department of the Interior.

OTTAWA, 191

Sir:—

I have to inform you that the application for S. W. 1/4 of Section 26 in Township 43 Range 16 West of the 4th Meridian bearing date the 4th June, 1913 was received in your name and that it has been forwarded to the Registrar of the Land Registration District of SASKATCHEWAN who will issue the certificate of title upon receipt of your application to him therefor, and upon payment of the proper fees, if any.

For this purpose please place yourself in communication with that officer, giving him your full name and your Post Office address. His address is

I am, Sir,

Your obedient servant,

L. PERETTE,

Secretary.

To Fredrick W. Hasse, Esq.,
Youngstead,
Sask.

Area. ALBERTA

No. 1383629

DEPARTMENT OF THE INTERIOR.

1900

From

Date

(When receipted)

Subject:

Form No 7.

Form No. 1.

Form A.

No. 24063
11557

Application for Entry for a Homestead, a Pre-emption or a Purchased Homestead.

I, [illegible] hereby apply for an Entry

of [illegible] under the provisions of section [illegible]

for the Quarter Section [illegible] Section, Township [illegible]

Range [illegible] of the Dominion Lands Act for the

[illegible] in Township [illegible]

Meridian.

2. I am a [illegible]

3. I [illegible]

that it is my intention to [illegible]

[illegible]

Note. [illegible]

[illegible] APPLICATION.

Form B.

Affidavit in support of an Application for Entry for a Homestead, a Pre-emption or a Purchased Homestead

9

FORM N° 40

Letter N°

Application No 135067

Dominion Lands Office,

Sir,—

I beg to inform you that in the matter of an application

in respect to the notice sent him on the 25th

day of Oct^r 1911, the case of Sam

Edwards for the S.E. 1/4 Sec. 26

Tp. 69 Rge. 27 W4 M. was completed on

the 28th day of Dec^r 1911.

I have the honour to be,

Sir,

Your obedient servant,

Agent.

The Commissioner of
Dominion Lands,
Ottawa, Ontario.

Form A.

Form No. 1.

RECEIVED. DEC 27 1911 RECEIVED.

No. 52061

Application for Entry for a Homestead, a Preemption or a Purchased Homestead.

I, [illegible] on behalf of my husband Nelson E. Cuney, of Edmonton, Alta. do hereby apply for an Entry for a Homestead, under the provisions of Section in that behalf of the Dominion Lands Act, for the E. ½ Quarter Section 4 Section number 16, in Township 59, Range 21 of the 4th Meridian.

2. I am a British subject.

3. I am a citizen [illegible], as the case may be] of [illegible] and that it is my intention to become a British subject before the [illegible], but I declare

[illegible]

District.

DEC 27 1911

Note—[illegible]

Note—The statistical information [illegible] to be filled by Agent when granting Entry.

Male Adult.	Female Adult.	Children under 18	Total.	COUNTRY OF BIRTH	SUBDIVISION OF COUNTRY OF BIRTH	LAST PLACE OF RESIDENCE.	PREVIOUS OCCUPATION.
45/41	4			[illegible]	[illegible]	[illegible]	[illegible]
2023							

Form B.

Affidavit in support of an Application for Entry for a Homestead, a Pre-emption or a Purchased Homestead.

I, Mrs. Ophelia Curry on behalf of self & husband, William D. Curry Colo. of Ill.

(1.) That I am [illegible] which my application [illegible] or Pre-emption [illegible] and belief with the intention of my residing upon and cultivating the said land, and neither directly nor indirectly for the use or benefit of any other person or persons whomsoever.

(2.) That I have not heretofore entered or had a Homestead or Pre-emption [illegible]

(3.) ~~That I have not had a Homestead entry~~

~~day of~~ ~~Quarter~~ of

~~Section~~ ~~Township~~ ~~Range~~

of the ~~Meridian, but forfeited or cancelled, as the case may be, [illegible]~~

(4.) That this application is made for my exclusive personal benefit, with the intention of my residing upon and cultivating the said land, and neither directly nor indirectly for the use or benefit of any other person or persons whomsoever.

(5.) ~~That my homestead entry is in good standing at this date.~~

Subscribed and sworn to this 21st day of December, 91 before me at Cheyenne, Wyo. [illegible]

[illegible]

Note. Strike out Paragraph 2 if applicant has already received [illegible]

Note. Paragraph [illegible]

Form A. No.

FORM NO. 1.

Application for Entry for a Homestead, a Pre-emption or a Purchased Homestead.

2756708

I do hereby apply for an Entry

for a under the provisions of section in the

behalf of the Dominion Lands Act, for the quarter-section of Section

in Township Range of the Meridian

I am a British subject;

I am a citizen of

that it is my intention to become a British subject

Dated at this day of

Form B.

Affidavit in support of an Application for Entry for a Homestead, a Pre-emption or a Purchased Homestead.

I, [illegible] of [illegible] in the [illegible] of [illegible] do solemnly swear that the statements hereinafter made by me are to the best of my knowledge and belief true in every particular.

That I am over eighteen years of age [illegible] to persons interested in the said land [illegible] Entry that there are no other persons than myself [illegible] under cultivation.

2. That I have not heretofore exercised an Entry for a Homestead or Pre-emption Lands.

3. That I obtained Entry for a Homestead on the [illegible] day of [illegible] Quarter-section of section 26 Township 39 Range 27 of the 4 Meridian but [illegible] or abandoned [illegible] thereto.

4. That this application is made for my exclusive use and benefit and that the [illegible] of my residing upon and cultivating the said land [illegible] directly or indirectly for the use or benefit of any other person or persons whomsoever.

5. That to the best of my knowledge and belief [illegible] in respect of which my application is made is agricultural land of the second class.

6. That my Homestead Entry is in good standing to date.

[illegible]

Subscribed and sworn to before me this 6th day of October 1911 at Okotoks in the Province of Alberta.

[illegible]
Senior Assistant.
Local Agent,
or Sub-agent, as the case may be.

NOTE.—Strike out paragraph 2 if applicant has [illegible]

NOTE.—Strike out paragraph 3 if applicant has not [illegible] and in Dominion Lands.

NOTE.—Paragraph 4 is to be struck out in the case of an application for [illegible]

Form No. 158

Sworn Statement of William D. Curry

Westby Mont. in support of his

application for Homestead Patent for S.E. Quarter of Sec. 20 Township

39 Range 27 W 4th Meridian.

William D. Curry 49 yrs.
Farmer, Westby
Mont
By Naturalization

Aug 1 1912
Aug. 1912
April 11 1913
April 11 1913 to present date

Westby Mont by R.F.D.
Has resided on this
homestead

Year 1913	1	12	
Year 1913	2	12	
Year 1914	1	17	
Year 1915	1	24	
Year			
Year			
Cattle	1913 1	1 3 2	1 4 6 1 7
Horses		2	4

Frame 1 story 14 x 16 - $ 200.
upright tar paper 14 x 16 - 150.
" " 14 x 20 - 150.
" " 12 x 12 - 75.
2 wells 100 ft deep 200.
Total
Acknowledged before me this
No.

Frame 1 story 14 x 16 - $ 200.
upright tar paper 14 x 16 - 150.
" " 14 x 20 - 150.
" " 12 x 12 - 75.
2 wells 100 ft deep 200.
Total
Acknowledged before me this
No.

I, William D. Curry, do solemnly swear that the answers to the foregoing questions are true and correct in every particular. That I claim a Patent for the Homestead under the provisions of the Statutes of the United States.

That I have not directly nor indirectly sold any of the land for my own benefit, nor am I acting in the interest of any other person or persons whomsoever. So help me God.

Subscribed and sworn before me this 1st day of Sept A.D. 1913

Homestead Inspector for

Clerk in Probate Office
Sioux Falls South Dakota

I hereby certify that

Dated at Brockton, Mont.

Date

Accepted as satisfactory.

Ottawa, Kan.

The Officer taking this application for patent is requested to exercise particular care that the name of the Homesteader is given in full and correctly spelled.

Sworn Statement of William Woods of S.W. Quarter of Section 11 Township 55 Range 21.
Meridian, in reference to the application for patent of
Wm. D. Curry for S.E. of Section 26
Township 55 Range 21 of 4 Meridian.

1. Where and how long have you resided upon the land mentioned in your application?

Farming for 4 years
Resided on S.W. 26 55 21 4
March 1, 1910 to March 1, 1913
Resided on S.W. 26 55 21 4
March 1, 1913 to present date
Aug 1912 April 11 1912
April 11 1912 to present date

2. Where have you lived since you have known the applicant?

Next door to same
residence as formerly

3. (a) Where did he live when you first knew him?

(b) Where did he live when he made his entry?

4. (a) Was he living on the land when he made his entry?

(b) If not, when did he commence to reside upon it?

5. Has he a house on the land? If so, what is the size?

1912	1	2	
1913	1	12	
1914	5	19	
1915	5	24	

6. How many acres are under cultivation each year?

12	13	14	15
1	2	6	7

7. What stock have you on the land?

Cattle 2
Horses 4

8. What is the nearest post office to your residence on the land mentioned in your application?

Frankville 12x16, 600.

9. What other buildings have you on the land and what is the value of each?

2 milk cows 200.
1 log barn, 16x20 300.
1 log stable 12x16, 120.
Log stable 10x12 60.
Hog pen 10x12, 100.
Hen house

10. What other improvements have you made on the land and what is the value of each?

Fences

11. Have you any personal knowledge as to the truth of the allegations in this application?

12. Do you know of any reason why a patent should not be granted to the applicant? Are you related to him? Are you in his employment? Are you interested directly or indirectly in his application?

I am not

To Wit:

I, William Woods of Frankville make oath and say that the answers to the foregoing questions are true and correct in every particular. So HELP ME God.

Sworn before me at Newboro this 1 day of Sept. 1913
having been first read over and explained to the witness.

J. C. Allen
Local Agent of Dominion Lands or Homestead Inspector
for the Lanark District.

Sworn Statement of P. J. Mo[illegible] of S.E. quarter of Section 23 Township 55 Range 21 of 4 Meridian, in reference to the application for patent of
Wm. D. Curry for [illegible] of Section 26
Township 55 Range 21 of 4 Meridian.

1. Where and how long have you resided upon the land mentioned in your application?

Farmer, for 4 years
Resided on S.E. 23 55 21 4
Sept. 29 1911 to present date
Aug 1912 April 11 1912
April 11 1912 to present date

2. Where have you lived since you have known the applicant?

3. (a) Where did he live when you first knew him?

(b) Where did he live when he made his entry?

4. (a) Was he living on the land when he made his entry?

(b) If not, when did he commence to reside upon it?

5. Has he a house on the land? If so, what is the size?

Next door to same
residence as formerly

1911	1	2	
1912	1	14	
1914	5	19	
1915	5	24	

6. How many acres are under cultivation each year?

12	13	14	15
1	2	6	7

7. What stock have you on the land?

Cattle 2
Horses 4

8. What is the nearest post office to your residence on the land mentioned in your application?

Frankville 12x16, 600.

9. What other buildings have you on the land and what is the value of each?

2 milk cows 200.
1 log barn 16x20 300.
1 log stable 12x16, 120.
Log stable 10x12 60.
Hog pen 10x12, 100.
Hen house

10. What other improvements have you made on the land and what is the value of each?

Fences

11. Have you any personal knowledge as to the truth of the allegations in this application?

12. Do you know of any reason why a patent should not be granted to the applicant? Are you related to him? Are you in his employment? Are you interested directly or indirectly in his application?

I am not

I, P. J. Mo[illegible] of Frankville make oath and say that the answers to the foregoing questions are true and correct in every particular. So HELP ME God.

Sworn before me at Newboro this 1 day of Sept. 1913
having been first read over and explained to the witness.

J. C. Allen
Local Agent of Dominion Lands or Homestead Inspector
for the Lanark District.

ADDRESS YOUR REPLY, "THE COMMISSIONER OF DOMINION LANDS," DEPARTMENT OF THE INTERIOR.

IN YOUR LETTER PLEASE QUOTE THIS NO. 383629

DEPARTMENT OF THE INTERIOR
CANADA

Land Patents Branch,

Ottawa

SIR:—

I beg to inform you that a patent for E/
of Section 26 in Township 24
Range 24 West of the 4th Meridian,
bearing date the 8th June, 1911
has been issued in your name, and that it has been forwarded to the Registrar of the Land Registration District of
who will issue the certificate of title upon receipt of your application to him therefor, and upon payment of the proper fees, if any.

For this purpose please communicate with that official, giving him your full name and your Post Office address. His address is The Registrar, Land Titles Office.

Your obedient servant,

N. O. COTÉ,

Controller.

To

Miller, Lang & Co.,
Westfield
Ontario

FORM 31 A
30-08-20-11.

Acknm.

ALBERTA

No. 1883665

DEPARTMENT OF THE INTERIOR.

Date

Form No. -

Form No. 158

Sworn Statement

in support

of his application for Homestead Patent for

of Section Twp. Rge. West of the Meridian.

I

Agent for the Homesteader

I recommend the forego

Dated at

Agent for

The Officer taking this application for patent is requested to exercise particular care that the name of the homesteader is given in full and correctly spelt.

Sworn Statement of

Sec. 2 Twp. 2 Rge. 2 of the Meridian, in reference to the application for patent of

of Sec. 2 Twp. 2 Rge. 2 of the Meridian.

123665

I

make oath and say that the answers to the foregoing questions are true and correct in every part and that

SO HELP ME GOD.

Sworn before me at

this day of 190

Having been first read over and explained to the said Witness.

Local Agent of Dominion Lands or Homestead Inspector.

for the District.

Sworn Statement of

Sec. 2 Twp. 2 Rge. 2 of the Meridian, in reference to the application for patent of

of Sec. 2 Twp. 2 Rge. 2 of the Meridian.

I

make oath and say that the answers to the foregoing questions are true and correct in every part and that

SO HELP ME GOD.

Sworn before me at Calgary

this day of April 1907

Having been first read over and explained to the said Witness.

Local Agent of Dominion Lands or Homestead Inspector.

for the Calgary District.

Form 31 a.

File No. 13E3065

Department of the Interior.

OTTAWA,

Sir:—

I have to inform you that a patent for N. E. ¼
of Section 2 in Township 21
Range 11 West of the 5th Meridian,
bearing date the
20th June, 1907 has issued in your name; and that
it has been forwarded to the Registrar of the Land Registration
District of [redacted].
who will issue the certificate of title upon receipt of your application to
him therefor, and upon payment of the proper fees in that behalf.

For this purpose please place yourself in communication
with that official, giving him your full name and your Post Office
address. His address is [redacted]

I am Sir,

Your obedient servant,

PERLEY G. KEYES,

Secretary.

To James A. Sparrow, Esq.
Millarville,
Alta.

1

Action

ALBERTA

No. 1383731

DEPARTMENT OF THE INTERIOR.

Form No. 1.

Form No. 1.

Form A.

No. [illegible]

APPLICATION FOR A HOMESTEAD ENTRY.

I, [illegible]

of [illegible] do hereby apply

for a Homestead Entry [illegible] / [illegible] of the

Homestead Law," for the [illegible] Section [illegible] Number

of the [illegible] Land District

of the [illegible] Meridian.

Form No. 1.

AFFIDAVIT IN SUPPORT OF

CLAIM FOR A HOMESTEAD ENTRY

BY A PERSON WHO HAS NOT PREVIOUSLY OBTAINED HOMESTEAD ENTRY.

I,

Sworn Statement of

of his application for Homestead Patent for

of ¼ Sec. Twp. Rge. of Meridian.

1. What is your name in full, age, occupation and Post Office address?

2. (a) Are you a British subject by birth or by naturalization?

NOTE: If a naturalized British subject, produce your certificate.

3. (a) Where is your present actual place of residence?

4. What is the nature of your occupation, and where and how long have you followed it?

5. Where did you last reside before you went on your homestead?

6. (a) Are you married? If a widow or widower, when did they die?

(b) Have you any children living? If so, how many are boys and how many are girls, and what are their ages?

(c) Where do they reside?

(d) State exactly what portion of the year they have resided with you since your homestead entry.

(e) State exactly what portion of the year you have resided upon your homestead since your homestead entry.

7. How much land have you under cultivation? What crops have you had upon it each year? Have you any fruit trees, and how many of each kind?

	Acres under Crop	Acres Fallow	Acres Pasture	Acres Total
Year 1				
Year 1				
Year 1				
Year 1				
Year 1				

8. What stock of which you are the owner have you had on your homestead each year since the date of your homesteading entry?

	Horses	Cattle	Sheep	Pigs
Stock	2	25	4	

9. Have you a habitable house on your homestead? If so, when did you first occupy it?

10. What is the size of your house (or other building) on which you claim habitable residence?

11. What other buildings have you erected on your homestead? What is the value of each of these buildings and what is the total value of the same?

12. What [illegible] have you made on your homestead? What is the value of each of these improvements and what is the total value of the same?

13. Are you [illegible]

14. Have you [illegible]

15. Have you [illegible]

NOV 16 1911

DEPARTMENT OF THE INTERIOR

To Wit:

I [illegible] do solemnly declare that the statements [illegible] in every particular. That I am [illegible] for the Homestead Regulation Lands Act.

That I have not sold an entry, and claim a Patent for the same for my own use and benefit and not for the benefit of any other person or persons whomsoever.

SO HELP ME GOD.

Sworn before me at [illegible] this [illegible] day of [illegible] A.D. 19[illegible]

Gustaf Gundgren

Have [illegible] been read over and explained to the [illegible]

Agent of the Department of Immigration and Colonization at Homestead Inspector of the [illegible] District.

I recommend the [illegible] application for Patent, believing that the homestead requirements of the Dominion Lands Act laws, in this case have been complied with.

Dated at [illegible] NOV 18 1911 A.D. 19[illegible]

[illegible]

Ottawa, 19

Accepted as sufficient.

[illegible]

(Signed)

I hereby certify that [illegible] has to-day produced evidence of having [illegible] ownership of the [illegible] of Section [illegible] Twp. [illegible] Rge. [illegible] West [illegible] from the [illegible] day of [illegible] to the present time.

Date [illegible] 19[illegible]

The Officer taking this application for patent is requested to exercise particular care that the name of the homesteader is given in full and correctly spelt.

Sworn Statement

... of Sec. ... Thp. ... Rge. ... of ... Meridian, in reference to the application for patent of ... for ... of Sec. ... Thp. ... Rge. ... of ... Meridian.

1. What is your occupation and how long have you been engaged in it?

2. Where were you born, and where have you resided since? Give places and dates.

3. (a) Where did he build the house on his homestead, and when did he move into it? Is it his present residence? If not, where does he now live, and why does he not live on his homestead?

4. (a) What portion of each year since he commenced to perform homestead duties has he been absent from the land? Give reasons for absence.

(b) If he has resided with a father, mother, son, daughter, brother or sister, or has changed his residence, state the facts fully.

5. Has homesteader's family resided with him? Give dates.

6. How much breaking and what area has been cropped each year upon his homestead?

	Broke	Cropped
Year 1		
Year 2		
Year 3		
Year 4		
Year 5		
Year 6		

7. What stock of what description is owned by him? Where pastured?

8. What is the value of his improvements?

9. What crops has he put in the ground this year?

10. What other land, if any, has he entered for homestead, pre-emption, purchase or lease?

11. Has he a patent or entry for any other land?

12. Does he own any land adjoining his homestead?

To Wit:

I ... make oath and say that the answers to the foregoing questions are true and correct in every particular.

SO HELP ME GOD.

Sworn before me at ...

this ... day of ... 19...

Having been first read over and explained to the Witness.

... Local Agent of Dominion Lands or Homestead Inspector.

for the ... District.

Sworn Statement of ...

... of Sec. ... Thp. ... Rge. ... of ... Meridian, in reference to the application for patent of ... for ... of Sec. ... Thp. ... Rge. ... of ... Meridian.

1. ...

2. ...

3. ...

4. ...

5. ...

6. ...

	Broke	Cropped
Year 1		
Year 2		
Year 3		
Year 4		
Year 5		
Year 6		

7. ...

8. ...

9. ...

10. ...

11. ...

12. ...

To Wit:

I ... make oath and say that the answers to the foregoing questions are true and correct in every particular.

SO HELP ME GOD.

Sworn before me at ...

this ... day of ... 19...

Having been first read over and explained to the Witness.

... Local Agent of Dominion Lands or Homestead Inspector.

for the ... District.

Form 31 a

L.E. No. 1363731

Department of the Interior.

OTTAWA, 191 .

Sir,—

I have to inform you that a patent for S.E. ¼
of Section 9 in Township 37
Range 21 West of the 4th Meridian
bearing date the
13th Jan, 1913 has issued in your name, and that
it has been forwarded to the Registrar of the Land Registration
District of
who will, on the certificate of the proper receipt of your application
to be given for and upon payment of the proper fees, issue
to you the said patent.

For this purpose you are requested to communicate with
the said Registrar, giving him your full name and your Post Office address.

He is directed to

I am, Sir,

Your obedient servant,

PERLEY G. KEYES,
Secretary.

To Louis Landgren Esq.
Edmonton
Alta.

No. 1383737

Action.

ALBERTA

DEPARTMENT OF THE INTERIOR.

From

Date

Form No. 7.

Form A. Form No. 1.

No.

Application for Entry for a Homestead, a Pre-emption or a Purchased Homestead.

of do hereby apply for an Entry

for a under the provisions of Section in that

behalf of the Dominion Lands Act for the Quarter Section of Section number

in Township , Range of

the Meridian.

I am a British subject

I am a citizen of subject to the exercise of

that is my intention to become a British subject before the laws of Canada. , but I declare

Dated at this day of

District.

MAY 28

Dept. of

Note: Please

	COUNTRY OF BIRTH	SUB DIVISION OF COUNTRY OF BIRTH	LAST PLACE OF RESIDENCE	OCCUPATION

RETURN BY MAIL

MAY 28

Form B.

Affidavit in support of an Application for Entry for a Homestead, a Pre-emption or a Purchased Homestead.

Form No. 158

Sworn Statement of [illegible]

in support

of his application for Homestead Patent for S.E.

of Sec. 36 Twp. 31 Rge. 9 W of 5th Meridian.

[illegible]

[illegible]

[illegible]

3735243

Sworn Statement of [illegible] Meridian, in
[illegible] of Sec. [illegible] Thp. [illegible] Rge. [illegible] W of [illegible] Meridian, in reference to the application for patent of [illegible]
for [illegible] of Sec. [illegible] Thp. [illegible] Rge. [illegible] W of [illegible] Meridian.

[illegible]

A Has [illegible]

6. How [illegible]

7. What [illegible]

8. [illegible]

9. [illegible]

10. [illegible]

11. Have you [illegible]

12. [illegible]

I [illegible] make oath and say that the answers to the foregoing questions are true and correct in every particular. SO HELP ME GOD

Sworn before me at [illegible]
this [illegible] day of [illegible] Witness.

[illegible]
Local Agent of Dominion Lands or Homestead Inspector.

for the [illegible] District

Sworn Statement of [illegible] Meridian, in
[illegible] of Sec. 25 Thp. 37 Rge. 5 W of [illegible] Meridian, in reference to the application for patent of [illegible]
for [illegible] of Sec. 36 Thp. 36 Rge. [illegible] of [illegible] Meridian.

[illegible]

A Has [illegible]

6. How [illegible]

7. What [illegible]

8. [illegible]

9. [illegible]

10. [illegible]

11. [illegible]

12. [illegible]

I [illegible] make oath and say that the answers to the foregoing questions are true and correct in every particular. SO HELP ME GOD

Sworn before me at [illegible]
this [illegible] day of [illegible] Witness.

[illegible]
Local Agent of Dominion Lands or Homestead Inspector.

for the [illegible] District

3735243

FORM NO. 46.

SUPPLEMENTARY STATEMENT made and confirmed by the affidavit in support of application

of ..... for patent for the ..... of Section ..... Township ....., Range ..... of the ..... Meridian.

1. What is your present address?

2. Since applying for patent for the above land what length of time have you resided thereon? (Give exact dates of commencing and ending each period of actual residence.)

3. (a) Have you ever had any land entered as a homestead or purchased under the Dominion Lands Act? If so, what was the description of such land, by Section, Township, Range and Meridian?

(b) Did you ever sell, transfer or dispose of the homestead or any part thereof, or contract to do so? If so, to whom, when and what was the consideration?

4. How much land have you cultivated altogether since your entry? When was the first year's crop put in? How much have you under crop this year?

5. What distance from your homestead have you resided, and what has been your occupation?

6. How many horned cattle, horses, sheep and pigs have you on your homestead?

7. Have you erected any buildings? (Give particulars of any improvements and state the cost of each, value of house.)

8. What is the total extent of your cultivation to the present, cash value?

9. What coal, stone or timber is on the land, have you used any, and what is the value thereof? (State whether for fuel or fencing.)

10. Have you assigned or transferred, or agreed to assign or transfer, any portion of the land in the above said or any part thereof? If so, to whom and to what?

11. Do you wish to correct any statement contained in your application for patent, or to cancel anything therein?

No

Canada
Province of Alberta
To Wit:

I, Robert Erskine do solemnly swear that the answers to the foregoing questions are true and correct in every particular; and that I obtained an entry and claim a patent for the land referred to therein for my own benefit and not in the interest or for the benefit of any other person or persons whomsoever.

Sworn before me at Innisfail
this 31st day of May A.D. 1916
having been read over and explained to the said
Robert Erskine
by
Rose Theriault
Dub. Agent

(Applicant sign here)

Robert Erskine

Canada
Province of Alberta
To Wit:

We, [illegible] and [illegible] both resident in the vicinity of the above mentioned land, do solemnly swear that we have heard read over the foregoing statement of Robert Erskine and that we are personally aware that the same is true and correct in every particular.

Sworn before me at Innisfail
this 31st day of May A.D. 1916
Rose Theriault
Dub. Agent

(Witnesses sign here)

[illegible] Witness.

[illegible] Witness.

DEPARTMENT OF THE INTERIOR

Land Patents Branch

Ottawa, [illegible] 1916

SIR:—

I beg to inform you that a patent for [illegible]
of Section 21,
in Township 21,
Range 3,
West of the [illegible] Meridian,
has been issued to the [illegible] applicant, and
it has been forwarded to the Registrar of the Land Registration
District of [illegible],
who will issue the certificate of title upon receipt of your
application to him therefor, and upon payment of the proper fees,
if any.

For this purpose please communicate with that official,
giving him your full name and your Post office address. His address
is The Registrar, Land Titles Office, [illegible]

Your obedient servant,

R. G. CODÉ,

Controller.

To [illegible]

[illegible]

FORM 31 A

Agency ALBERTA

No. 1383840

DEPARTMENT OF THE INTERIOR

1907

From D.S.L. Lethbridge

Date when recd) 22 2/4

Subject: Albert Goodyear re

N.E. 16-13-17 4

FILE NO [illegible]
REQUIRED
SEED GRAIN

Form No. 2.

Sabor April 6. 1909

Dear Sir, 1383840

having to serve Winter and
last of work, I will have to beg
you for an extention of sixty days.
Mines is a young family will
now and sixty days would help
me and my mind. If there
is any way of taking 8 years
to proving up on a Homestead.
I would like to take advantage
of it, so as I could stay at work,
and put my Money on a improvement.

respectfully

Albert Cordyen

Lisbon Idaho

1971538

Form No. 1.

Form A

No.

Application for Entry for a Homestead, a Pre-emption ~~or a Purchased Homestead~~.

I, [illegible] do hereby apply for an Entry

for the [illegible] of Section [illegible]

on behalf of the Dominion Lands Act for the Quarter Section of Section Number [illegible]

[illegible] Township [illegible] Range [illegible] of

the [illegible] Meridian.

2. I am a British [illegible]

3. I am a [illegible] and not under the laws of Canada

that it is my intention to become a British subject [illegible]

Note [illegible]

Note [illegible]

Form B.

Affidavit in support of an Application for Entry for a Homestead, a ~~Pre-emption or a Purchased Homestead~~.

I, [illegible] do solemnly swear (or affirm) that I am [illegible] as the case may be] of [illegible] that I am over eighteen years of age; that to the best of my knowledge and belief the land in respect of which my application is to be made is unappropriated and open to entry and is not reserved for the use of persons residing on the said land; that I am not making this statement to obtain for myself any exclusive use and benefit with the intention of my residing upon and cultivating the said land myself, nor directly nor indirectly for the use or benefit of any other person or persons whomsoever.

2. That I have not heretofore obtained an Entry for a Homestead or Pre-emption Lands.

3. ~~That I obtained Entry for a Homestead on the~~

day of [illegible] 19[illegible] for the [illegible] quarter section of

Section [illegible] Township [illegible] Range [illegible]

of the [illegible] Meridian, but forfeited or abandoned my rights thereto by the failure

4. That this application is made for my exclusive use and benefit, with the intention of my residing upon and cultivating the said land, and neither directly nor indirectly for the use or benefit of any other person or persons whomsoever.

5. That ~~my homestead~~ entry is in good standing at this date.

Sig.

Subscribed and sworn to this

day of 19

before me at

[*I, said Agent,*
or Sub-agent, as the case may be]

NOTE.—Strike out paragraph 3 if application [illegible] Homestead entry.

NOTE.—[illegible] the application for a pre-emption only.

Form No. 27.

188092

No. 8889

File No.

Department of the Interior.

DOMINION LANDS AND CROWN TIMBER OFFICE,

Lethbridge, Alta., 15th June 19

I.D.

Sory for I.O.

I beg to advise you that your application for the N.E. 1/4 of Section 1, Township 11, Range 17, West 4th Mer. was cancelled in the records of this office on the 14th inst. for non-compliance with the requirements of the Dominion Lands Act.

Your obedient servant,

Acting Agent Dom. Lands.

Gottlieb Bigneck, Esq.,
Edmonton, Alta.

H. L. [illegible]

1880972

Form No. 27.

No.

File No. 66889

Department of the Interior.

DOMINION LANDS AND CROWN TIMBER OFFICE,

Lethbridge, Alta., 18th June 1909 19

[illegible]ory for H.C.

Sir:-

I beg to advise you that your entry for the N.E. 1/4 of Section 1, Township 13, Range 17, West of the 4th Mer. was cancelled in the records of this office on the 14th inst. for non-compliance with the homestead provisions of the Dominion Lands Act.

[illegible]LED.

Your obedient servant,

[illegible]

Acting Agent Dom. Lands.

Gottlieb Bienach, Esq.,
Edmonton, Alta.

Letter No.

Ref. No. 6 5 1 8 f

1827104

Form No. 41.

Dominion Lands Office,

DOMINION LANDS OFFICE
APR 8 1909
LETHBRIDGE

To

Sir,

I beg to inform you that on the [illegible]

I received an application from [illegible]

for an inspection of the [illegible] Sec. [illegible] Tp. [illegible]

Rge. [illegible] M., and that I issued the usual

notices to [illegible] addressed to the following

post offices [illegible]

to show cause mailed on the [illegible]

This entry was made on the [illegible]

day of [illegible] 19[illegible], under sub-section

of sec. Dominion Lands.

I have the honour to be,

Sir,

Your obedient servant,

[illegible]

Agent Dominion Lands.

The Secretary,
Department of the Interior,
Ottawa, Ont.

1593582

Form A. Form No. 1.

No.

APPLICATION FOR A HOMESTEAD ENTRY.

I,

of

for a Home-stead Entry, under the provisions of the "Dominion Lands Act," for the Quarter Section of Section No. of the Township of Range of the

(~ 2/ Germany

AFFIDAVIT IN SUPPORT OF

CLAIM FOR A HOMESTEAD ENTRY

BY A PERSON WHO HAS NOT PREVIOUSLY OBTAINED HOMESTEAD ENTRY.

I, [illegible]

Department of the Interior

Canada

Ottawa

Copy to [illegible] Lethbridge.

Sir,

I beg to inform you that your entry for the [illegible]

Quarter of Section [illegible] Township [illegible] Range [illegible]

Meridian, will now be cancelled in accordance with the abandonment you have executed and the land made available for re-entry.

The value of the improvements consisting of

CANCELLED

will be collected in addition to the entry fee.

The presentation of this letter to any Agent of Dominion Lands will serve as his authority for granting you another entry for any available land on the ordinary terms.

Your obedient servant,

[illegible]

[illegible]

Secretary.

1395848

Form No. 27.

No.

File No.

Department of the Interior,

DOMINION LANDS AND CROWN TIMBER OFFICE.

190

1395848

DECLARATION OF ABANDONMENT.

In the Matter of the N.E. 1/4 of Section 18
Township 13 Range 17 of the 4 Meridian
Dominion Land District

I Albert Goodyear of Tabor
Alberta Farmer

Homestead
Lethbridge 24 "
September 06 07

because it is too rough, Rolling,
and sandy

I do not think that I can
possibly farm it successfully.
I have resided in Tabor all the time

I have made no improvements
at all on this land.

Tabor
in the Province of Alberta
30 this 4th day of
April A.D. 1908
W. F. Russell
A Commissioner for Oaths in and for the Province of Alberta
MY COMMISSION EXPIRES
DEC. 31st. 1908

Department of the Interior

Canada.

ADDRESS REPLY
TO THE SECRETARY
DEPARTMENT OF THE INTERIOR
OTTAWA





Form No. 37.
50,000-11 '06.

File 1383840

Department of the Interior.

DOMINION LANDS AND CROWN TIMBER OFFICE.

[illegible], [illegible], [illegible], 1910

Copy for D.C. enclosing Mr. Goodyear's letter.



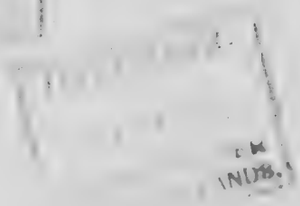

2018663

Gentlemen

I hereunto beg to request for the rights or permit of a second homestead. I had a quarter [illegible] Lethbridge District [illegible] [illegible] [illegible]

DO NOT WRITE ABOUT MORE THAN ONE SUBJECT IN THE SAME LETTER. WRITE LEGIBLY YOUR FULL NAME AND ADDRESS.

Department of the Interior.

Canada.

Ottawa, [illegible], 190[illegible].

Sir,

[illegible], [illegible],

[illegible],

[illegible],

[illegible].

DO NOT WRITE ABOUT MORE THAN ONE SUBJECT ON THE SAME LETTER—WRITE LEGIBLY—GIVE FULL NAME AND ADDRESS

Department of the Interior.

Canada

Ottawa 1st [illegible], 1911.

Sir,

Yours truly,

Secretary.

Address: [illegible], Alta.
Box 144,
[illegible]
Alta.

DECLARATION OF ABANDONMENT

In the Matter of the [illegible]

Township 13 Range [illegible]

Dom 1907. I, [illegible]

of [illegible]

do solemnly declare:

That I made entry for the [illegible] Homestead

at the Dominion Lands Office, [illegible]

the 8 day of [illegible] 1907

and I now make application for patent

[illegible]

[illegible]

[illegible]

[illegible]

[illegible]

[illegible]

2087.5.1

[illegible]

[illegible]

[illegible]

[illegible]

[illegible]

[illegible]

Form No. 37.

No.

File No. 69899

Department of the Interior,

DOMINION LANDS AND CROWN TIMBER OFFICE,

Lethbridge, Alta., 2nd April, 19 1[illegible].

Sir:-

I beg to enclose herewith a declaration of abandonment completed by Caleb Power, relinquishing his entry for the N.E.¼ of section 15, Township 10, Range 17, west of the 4th Mer. According to the information there would appear to be no improvements.

Your obedient servant,

[illegible]

[illegible] Dom. Lands.

Enc.

The Secretary,
Dept. of Interior,
Ottawa, Ont.

Department of the Interior.

MEMO.

Ottawa, 19

DO NOT WRITE ABOUT MORE THAN ONE SUBJECT IN THE SAME LETTER—WRITE LEGIBLY YOUR FULL NAME AND ADDRESS

Department of the Interior.
Canada.

Ottawa

Form No. 27.

No.

File No.

Department of the Interior,

DOMINION LANDS AND CROWN TIMBER OFFICE,

Lethbridge, Alta., 20th April, 19 10.

Copy for P.O.

Sir:-

The following land will be open for entry to the first eligible applicant on the morning of the 2nd of May, 1910:-

N.½ Sec. 18, Tp. 12, Rge 27, W. 4th M.

Agent Dom. Lands.

N.P. Will the Postmaster at [illegible] be good enough to post this notice conspicuously in his office and to retain same there until the expiration of the time specified above.

Form No. 215

SUPPLEMENTARY Declaration to be made by a person obtaining a Homestead entry for an abandoned or forfeited "Homestead."

Form A.

Form No. 1.
100,000-30-4-06.

No. [illegible]

Application for Entry for a Homestead, a ~~Pre-emption or a Purchased~~ Homestead

I, [illegible], of [illegible], do hereby apply for an Entry for a [illegible], under the provisions of Section [illegible] in that behalf of the Dominion Lands Act, for the [illegible] Quarter Section of Section number [illegible], in Township [illegible], Range [illegible], of the [illegible] Meridian.

2. ~~I am a British subject.~~

3. I am a citizen [or subject, *as the case may be*] of [illegible], but I declare that it is my intention to become a British subject under the laws of Canada.

Sig. [illegible]

[illegible] District.

NOTE.—~~Strike out paragraph 2 if applicant is not a British subject.~~
~~Strike out paragraph 3 if applicant is a British subject.~~

NOTE.—The statistical information called for [illegible]

Number in family including children, giving their ages.				COUNTRY OF BIRTH	RACE OR COUNTRY OF BIRTH	LAST PLACE OF RESIDENCE	OCCUPATION
Males Adult	Females Adult	Children under 12	Total				

Form B.

Affidavit in support of an Application for Entry for a Homestead, a Pre-emption or a Purchased Homestead.

I, [illegible]

of [illegible], do solemnly swear (or affirm, *as the case may be*) that I am over eighteen years of age; that to the best of my knowledge and belief the land in respect of which my application is made is agricultural land and open to entry and that there is no person residing on the said land; that there are no improvements thereon; that this application is made for my exclusive use and benefit, with the intention of my residing upon and cultivating the said land, and neither directly nor indirectly for the use or benefit of any other person or persons whomsoever.

(2.) That I have not heretofore obtained an Entry for a Homestead on Dominion Lands.

(3.) That I obtained Entry for a Homestead on the

day of , 19 , for

Section , Township , Range (Quarter-section of

of the Meridian, but forfeited (or abandoned, *as the case may be*) the same.

(4.) That this application is made for my exclusive use and benefit, with the intention of my residing upon and cultivating the said land, and neither directly nor indirectly for the use or benefit of any other person or persons whomsoever.

(5.) That my homestead entry is [illegible] of this date.

Sworn before me [illegible]

Subscribed and sworn to the [illegible]

day of [illegible]

before me at [illegible]

[illegible] Local Agent.

(or Sub-agent, as the case may be).

NOTE.—Strike out paragraph 2 if applicant has already received homestead entry.

NOTE.—Paragraph 5 to be struck out except in the case of an application for a pre-emption entry.

2271383

Letter No.

Ref. No.

Form No. 41

2271383

Dominion Lands Office,

DOMINION LANDS OFFICE
NOV 4 1910
LETHBRIDGE

Sir,

I beg to inform you that on the 2nd day of [illegible] 19[illegible]

I received an application from [illegible]

for an inspection of the [illegible] Sec. [illegible] Tp. [illegible]

Rge. [illegible] M., and that I issued the usual

notice to [illegible] addressed to the following

post office [illegible]

to show cause mailed on the [illegible] day of [illegible]

This entry was made on the [illegible]

day of [illegible], 19[illegible], under sub-section [illegible]

of sec. [illegible] Dominion Lands.

I have the honour to be,

Sir,

Your obedient servant,

[illegible]

Agent Dominion Lands.

To the Secretary,

Department of the Interior,

Ottawa.

11. How many horses, cattle, sheep and hogs have you owned in each year upon the said homestead?

Ans.

19 .

19 .

19 .

19 .

19 .

12. In what month and year was your house erected?

Ans.

13. How much land has been broken and cropped on the said homestead in each year?

Ans.:—

19	broke	acres, cropped	acres;	19	broke	acres, cropped	acres.
19	"	"	"	"	"	"	"
19	"	"	"	"	"	"	"

14. What area of the said homestead can be brought under cultivation?

Ans. acres.

15. What area of the said homestead is hay land and what area swamp?

Ans. acres hay land. acres swamp.

16. What area of the said homestead is timber?

Ans. acres.

17. State any special circumstance such as illness, accident or lack of means, which should be considered by the Department in dealing with your case. Give any further information which in your opinion should be brought to the attention of the Department?

Ans.

Dated at

19 .

Signature

Witness to Signature

Form No. 27.

No

File No 68889

W.

Department of the Interior,

DOMINION LANDS AND CROWN TIMBER OFFICE.

Lethbridge, Dec. 14th 1911

Sir,-

I beg to enclose herewith a declaration made by Mr. L. A. Olsen in defence of the cancellation proceedings taken against his entry for the N.E. 18--13--17 W. 4th M.

Please instruct.

Your obedient servant,

Encl.

A.D.L.

Secretary
Department of the Interior,
Ottawa.

ADDRESS REPLY
"TO THE SECRETARY
DEPARTMENT OF THE INTERIOR
OTTAWA

IN REPLY PLEASE QUOTE THIS
FILE No.
[illegible]

Department of the Interior.
Canada.

Ottawa [illegible]

[illegible]

[illegible]

[illegible]

[illegible]

[illegible]

[illegible]

Cancel

27/12/10

No reason advanced
to modify [illegible]

TO THE SECRETARY
DEPARTMENT OF THE INTERIOR
OTTAWA

Department of the Interior.
Canada.

PLEASE QUOTE THIS FILE No.

17R38401

[illegible]

[illegible] 30th December, 1911.

Sir,

I have to acknowledge the receipt of your letter of the 14th instant, File 68829, and in reply I am to say that it has been decided to cancel the entry of E. L.T.Olsen for the E.½ of Section 24, Township 1, Range 17, West 4th Meridian. You are accordingly to take the necessary action and note the land as liable for re-entry in accordance with the present practice of the Department.

Your obedient servant,

[illegible]

Assistant Secretary.

The Agent of Dominion Lands,
Lethbridge,
Alta.

2312686

Form 215 B.

APPLICATION FOR CANCELLATION.

To the Local Agent of Dominion Lands,

NOV

District

I hereby make application for the institution of cancellation proceedings against the existing entry for the NE. quarter of section 18 in Township 13 in Range 17 West Meridian under the provisions of the Regulations affecting Dominion Lands, on the ground of non-performance of duties, or

~~of for indigeniety or fraud, as the case may be, accordingly.~~

It is a condition of this application that my present right as an applicant for cancellation to re-enter for the land within thirty days should the present entry be cancelled, depends on the information given by me in the annexed declaration being true and correct in all particulars.

Signature Alex Kalva

P. O. Address

AFFIDAVIT IN SUPPORT OF APPLICATION FOR CANCELLATION.

I, [illegible]

of [illegible] in the Province of [illegible]

[illegible], make oath and say

1. That I am the applicant named herein and that I am not an applicant for the cancellation of any other land.

2. That the foregoing application is made for the sole purpose of securing the entry for myself and that I am eligible to make entry for this land under the provisions of the Dominion Lands Act.

3. That there is no collusion or understanding of any kind between the person who now holds the entry and myself, and there has not been paid or promised or agreed to be paid, any consideration of any kind whatever to said person for not defending the application to cancel his entry, or otherwise in connection with the said land.

4. That I did on or about the [illegible] day of [illegible] A.D. 19[illegible] personally visit the land herein applied for and that the entrant was not [illegible] in residence, nor was there any evidence of his having been recently in residence thereon.

5. That my assertion that the said entrant is not complying with the requirements of the Dominion Lands Act and Regulations respecting residence or cultivation, or both, is made on the following grounds:

[illegible]

6. That my assertion that this entry is properly [illegible] on the ground of ineligibility or fraud is based on the following facts:

[illegible]

Sworn before me at [illegible]

in the Province of [illegible]

this [illegible] day of [illegible]

A.D. 19[illegible]

[illegible]

[illegible] Dominion Lands

Form No. 40.

Letter No.

Reference No. 6BB:3

Dominion Lands Office,

Lethbridge, Jan. 4th 1911

Sir,

I beg to inform you that in the absence of any defence in response to the notice sent him on the 4th. day of November 1910, the entry of L.A.Olsen for the N.E. Sec. 16 Tp. 13 Rge. 17 W. 4th. M. was cancelled on the 3rd day of January 1911 application for cancellation attached.

I have the honour to be,

Sir,

Your obedient servant,

Agent Dominion Lands.

The Commissioner of
Dominion Lands,
Ottawa, Ontario.

Form A.

Form No. 1.

No.

Application for Entry for a Homestead, a Pre-emption or a ~~Purchased~~ Homestead.

2328477

I, [illegible]

of [illegible], do hereby apply for an Entry

for Homestead, under the provisions of Section in that

behalf of the Dominion Lands Act, for the Quarter Section of Section number

6, in Township, Range 17 W of

the Meridian.

2. I am a British subject

3. I am a citizen or subject, as the case may be, of , but I declare that it is my intention to become a British subject under the Laws of Canada.

Witness

Dated at , this 17 day of , 1

Note

Note

54					

Form B.

Affidavit in support of an Application for Entry for a Homestead, a ~~Pre-emption or a Purchased Homestead.~~

I, Nels Malm

of Tofte, Alta. do solemnly swear or affirm, *as the case may be*, that I am over eighteen years of age; that to the best of my knowledge and belief the land in respect of which my application is made is agricultural land and open to entry, and that there is no person residing on the said land; that there are no improvements thereon; that this application is made for my exclusive use and benefit, with the intention of my residing upon and cultivating the said land, and neither directly nor indirectly for the use or benefit of any other person or persons whomsoever.

2. That I have not heretofore obtained an Entry for a Homestead on Dominion Lands.

3. That I obtained Entry for a Homestead on the

day of , 191 , for Quarter-section of

Section , Township Range

of the Meridian, but forfeited or abandoned *as the case may be* the same.

4. That this application is made for my exclusive use and benefit, with the intention of my residing upon and cultivating the said land, and neither directly nor indirectly for the use or benefit of any other person or persons whomsoever.

5. That my homestead entry is in good standing at this date.

Sig. Nels Malm

Sworn and subscribed to this 17

day of June 191 1

before me at

Local Agent

Sub-agent, *as the case may be*

DOMINION LANDS OFFICE

MEMORANDUM.

File

TO THE ASSISTANT SECRETARY.

In his return of the

A. D. L.

reported a homestead entry

in the name of

for the

stands in our records as a

Is this land

in the name of

entered for on the

Agent to report.

Please ask

DEPARTMENT OF THE INTERIOR

LAND PATENTS BRANCH.

Ref. No.

Mr. Roberts.

Please attach to file and return to Patent Branch to note.

H.B.M.

1279791

Department of the Interior.
Canada.

Ottawa, 21st March, 1911.

Sir:

In your letter of the 23rd of January last,
you report the abandonment of entry in the name of

Nels Nelm,
for the N. E. ¼ of 1-13-17 W. 4th M.,
for which land still stands as a pre-emption
in the name of Robert Ruthven,
entered for on the 5th of October, 1908,
I am to ask you to report.

I am, Sir, Your obedient servant,

Stanley G. Mayes,

Secretary;

The Agent of Dominion Lands,

Lethbridge,

Alberta.

Form No. 27

No 2363391

File No 7?7?:
68629

Department of the Interior,

DOMINION LANDS AND CROWN TIMBER OFFICE,

Lethbridge, Mar. 28th 1911

Sir,-

Referring to the Departmental letter of the 21st instant, file 1279791, I beg to say that an error was made in my return of the 23rd of January last reporting that homestead entry in the name of Nels Malm for the N.E. 1--13--17 W. 4th M. The description should have been given as the North East of 13--13--17 W. 4th M.

Your obedient servant,

A.D.L.

Secretary
Department of the Interior,
Ottawa.

2844627

M.C.R. Translation from the German.

Barrey, Alta., December 10th, 1913.

Honourable Government,

I have had the opportunity to read the Homestead Law again I find there that I can cancel a homestead for pre-emption. Here directly adjoining my homestead only on the other side of the road is the quarter of Mills Palm', the N.E. of Sec. 13, Tp. 12, R. 17. He has already had it two years but has lived not on his homestead but with his brother Andrew Palm 2 miles away. He has 40 acres under cultivation and this year in October has built a house there but he has not slept any night on his place. As I cannot find in the Homestead Law that he is authorized to use his time at his brother's, will you please write me if I may cancel the quarter for a pre-emption. So far as I know he has no 40 acres of property there he is staying for his brother has only received the patent this summer.

Asking for information,

I remain respectfully,

(Sgd.) Jos. Wendel.

Barrey, Alta.

My homestead is the N.E. of Sec. 17 - Tp. 12 - R. 17 - W. 4th.

REGISTRATION BRANCH.

Please return this file with the papers relating to .

Dom. Lands Branch

Department of the Interior.
Canada.



Ref.

Form No. 27.
30 mm 7.3.10.

No.

R. C.

File No. 66089

Department of the Interior,

DOMINION LANDS AND CROWN TIMBER OFFICE,

Lethbridge, Alta., Feb. 14th, 191 3.

Copy to [illegible] Secretary Dr. Cody's letter.
Filed Acc. 13-2-13 and 17-2-13.

Sir,

I beg to acknowledge the receipt of your letter of the 4th inst., setting forth what you have done in the way of residence and improvements upon your homestead the N. W. ¼ of Section 14, Township 1., Range 17, East of the 4th Meridian, and in reply to say that as you were advised under date of the 30th ult., an application for cancellation has been received at this office against your entry for the above land, but no action will be taken in connection therewith until after the 1st of April next, as all entries are protected until that date.

Your communication, however, is being forwarded to the Department at Ottawa for consideration.

Your obedient servant,

Asst. Dom. Lands.

Nels Kalm, Esq.,
Barnes, Alta.

Letter No.

R.I. No. 68889

2893701

Form No. 41.

Dominion Lands Office,

19

Sir,

I beg to inform you that on the [illegible] 1913

I received an application from [illegible]

for an inspection of the [illegible] Sec. 3 Tp 3

Rge. [illegible] W., and that I issued the usual

notices to [illegible] addressed to the following

post offices [illegible]

to show cause against [illegible]

This entry was made on the [illegible]

day of [illegible] 1911, [illegible]

of sec. Dominion Lands.

I have the honour to be,

Sir,

Your obedient servant,

[illegible]

The Secretary,

Department of the Interior,

Ottawa, Ontario.

DOMINION LAND OFFICE
19

Form No 12
25-10-13 1 0

STATUTORY DECLARATION of

In the matter of his homestead, the ____ of Section ____ in Township ____ and Range ____ West of the ____ Meridian.

1. What is your name, age and Post Office address?

   Answer:

2. Are you married or single? If married, of whom does your family consist?

   Answer:

3. When did you obtain entry for the said homestead?

   Answer:

4. When did you begin actual personal residence upon the said homestead?

   Answer:

5. What actual residence have you performed on the said homestead? If the period of residence is not continuous, state the reasons for absence and for how many months in each year.

   Answer:

6. When absent from said homestead, where were you, and what were your business?

   Answer:

7. For what period have your wife and family resided with you during your residence upon the said homestead? If not with you, where have they resided?

   Answer:

8. Have you any profession or occupation other than farming? If so, what is it?

   Answer:

9. What buildings and fencing have been erected on the said homestead, and what is the present value of each?

   Answer:

10. How many horses, cattle, sheep and hogs do you own on the said homestead?

    Answer:

11. In what month and year was your house erected?

    Answer?

12. **How much land has been broken and cropped on the said homestead in each year?**

Answer:

19[illegible] / [illegible] acres cropped [illegible] acres broke / acres cropped [illegible] acres.

19[illegible] .. .. ..

19[illegible] .. ..

13. What area of the said homestead can be brought under cultivation?

Answer: [illegible] acres.

14. What area of the said homestead is dry land and what area swamp?

Answer: [illegible] dry land, [illegible] acres swamp.

15. What area of the said homestead is timber?

Answer: [illegible]

16. Are there any special circumstances, such as illness, accident or lack of means, which should be considered by the Department in dealing with your case? Have you any further information which in your opinion should be brought to the attention of the Department?

Answer:

I, [illegible] of

do solemnly declare that the answers to the foregoing questions are true in substance and in fact, and I make this solemn declaration conscientiously believing it to be true and knowing that it is of the same force and effect as if made under oath, and by virtue of *The Canada Evidence Act*.

Declared before me at the P.O. of Barry in the this 17 day of Oct. A.D. 191[illegible]

[illegible] P.O.

[illegible]

Justice of the Peace or Commissioner

Form No. 27.

No

S. C. File No. 68889.

Department of the Interior.

DOMINION LANDS AND CROWN TIMBER OFFICE.

Lethbridge, Alta., April 19th, 1913.



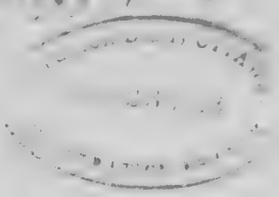

Sir,

I enclose herewith Form No. 11, completed by Nels Malm in defence of the application to cancel his entry for the N. E. ¼ of Section 18, Township 13, Range 17, West of the 4th Meridian.

Your obedient servant,

Enclo.

Agt. Dom. Lands.

The Secretary,

Department of Interior,

Ottawa, Ont.

M.F.

Department of the Interior.
Canada.

1383840

C Hamm

28th April, 1913.

Sir,-

I beg to acknowledge the receipt of your letter of the 19th instant, file 68889, enclosing the statutory declaration of Mr. Nils Malm, and in reply I am to say that as he appears to be residing with his brother and had forty acres in crop on his homestead, the N.E.¼ of Section 18, Township 13, Range 17, West of the 4th Meridian, last year, you may abandon the cancellation proceedings outstanding against the entry for the above quarter-section and notify the persons interested.

Your obedient servant,

Assistant Secretary.

The Agent of Dominion Lands,
Lethbridge,
Alta.

3075990

CANADIAN PACIFIC RAILWAY COMPANY

OFFICE OF THE RIGHT OF WAY AND LEASE AGENT, WESTERN LINES

P. McPHERSON,
Right of Way and Lease Agent, Winnipeg
E. W. BATEMAN,
Local Right of Way and Lease Agent, Vancouver
J. G. OSBORNE,
Local Right of Way and Lease Agent, Calgary

Y/E. WINNIPEG, MAN. Dec. 19-13.

In your reply refer to No.

160 S.D.

The Secretary,
Department of the Interior,
Ottawa, Ont.

Dear Sir,

Re North East 19 - 13 - 17 - W.4th.

Herewith I beg to hand you transfer from Nils Nelm covering land taken by the Suffield to Blackie Branch in the above quarter section. Will you kindly take note of this in your Department and advise if patent will issue in favor of the Railway Company covering the land required.

Enclosed please find express money order for $2.00 being the amount of your fees in this connection.

Kindly acknowledge receipt.

Yours truly,

18848
2.00
Dec. 19, 13

Right of Way & Lease Agent.

Encls. 2.

REVENUE DIVISION
Cash No. ....
Dr. 19 ..
Received ....
Nature ....
.... Cashier.

Department of the Interior,

LAND PATENTS BRANCH,

Ottawa, 191

MEMORANDUM.

CANADIAN PACIFIC RAILWAY COMPANY

OFFICE OF THE RIGHT OF WAY AND LEASE AGENT, WESTERN LINES

WINNIPEG, MAN. Jan. 15th. 1914

Special Grant 3874

THH/J.
10/2/14

Form No. 27.

No.

File No. 65869

S.L.

Department of the Interior.

DOMINION LANDS AND CROWN TIMBER OFFICE.

Lethbridge. Alta. Feb. 3rd. 1914

Copy to H.C.

Sir,

I am in receipt of your application for patent for your homestead the N.W.¼ of Section 18, Township 1., Range 17, West of the 4th meridian, and would state that as you claim residence by residing with your brother on the S.W., of Section 13, Township 1., Range 18, West of the 4th meridian, it will be necessary for you to furnish proof of ownership by your brother of this land. This proof may be submitted in the form of a duplicate certificate of title or registration abstract.

Your brother will also require to complete a declaration on the enclosed form number 69 setting forth the residence completed by him on his land.

Your Obedient Servant.

Agent Dom.Lands.

Nels Malm.Esq.

Retlaw. Alta.

CANADIAN PACIFIC RAILWAY COMPANY

OFFICE OF THE RIGHT OF WAY AND LEASE AGENT, WESTERN LINES

P. L. McPHERSON
Right of Way and Lease Agent, Winnipeg.
E. W. BATEMAN
Local Right of Way and Lease Agent, Vancouver
J. G. OSBORNE
Local Right of Way and Lease Agent, Calgary

V.F. WINNIPEG, MAN. February 16th, 1914.

In your reply to this please refer to No.

31077.60

The Secretary,
Department of the Interior,
OTTAWA, Ont.

Dear Sir,

Re W.F. 12 - 13 - 12 - West 4th.

With further reference to my letter of the 16th December last.

Will you kindly let me know if patent has since issued in favour of the Railway Company for the land taken for right of way in this case and if same has been forwarded the Registrar.

Yours truly,

Right of Way & Lease Agent, W.F.

Department of the Interior,

LAND PATENTS BRANCH,

MEMORANDUM.

Ottawa, 191

IR.

Department of the Interior.
Canada.

1385

Ottawa. February 26th, 1914.

Sir,

Re N. E. ¼ 18--13--17 W. 4th M.

Replying to your letter of the 16th instant, No. S.B. 160, I am directed to advise you that the patent for the land required for right-of-way for the Suffield to Blackie Branch of the Canadian Pacific Railway across the above quarter-section is now being issued in the name of the Company, and will be forwarded to the Registrar shortly.

Your obedient servant,

Secretary.

P. McPherson, Esq.,
Right-of-way & Lease Agent,
Canadian Pacific Railway Company,
Winnipeg, Manitoba.

Form No. 180.
30,000-23-10-12.

In Your reply refer to No. S.L. 68889

Department of the Interior,

DOMINION LANDS OFFICE,

Lethbridge, Alta. March 5th 1914

Sir,

I beg to enclose herewith for your approval the application for patent, duly recommended, of Nels Malm.
who holds entry for the North East.
Section 18 Township 13 Range 17 W 4th M

Together with evidence of witnesses, and a declaration from brother. also certificate of naturalization.

There would appear to be nothing out-standing.

Enclose

File

I have the honour to be,
Sir,
Your obedient Servant,

Agent of Dominion Lands.

The Commissioner
of Dominion Lands,
Ottawa, Ont.

Form No. 58.

MEMO.

Showing Residence and Improvements performed by Hills Dysalm.

on N.E. Sec. 18 Tp. 13 R. 17 W. of 4 Meridian.

	1911	1912	1913	1914	19	19	19	19	19	19
Entered										
January										
February										
March										
April										
May										
June										
July										
August										
September										
October										
November										
December										

21 Date Applied.

Con'td.

	Number of Acres Broken during the Year	Total No. of Acres Broken	Number of Acres Cultivated	Stock
1911	35		10	22
1912	15		48	
1913	10	60	60	4
19				
19				
19				
19				
19				
19				

Value of breaking ..... $

Value of buildings: House .... 250; Stable .... 125; Granary ....; Well 25

Value of fencing 250 rds 40

Value of other improvements ....

REMARKS.

Form 59, as to brothers residence, has been made out on Hills Dysalm the above Applicant instead of brother.

Witness Thomas W. Robertson in answer to Question # 4(b) describes the brothers land as N.W. 31-13-18 should read N.W. 13-13-18 W 4

Date ..... 191 ....

Mark X in the square representing the month when residence during the entire month has been performed.
Mark No. of days in the square representing the month, when residence has been performed during a portion of the month.

1

KIM.

Department of the Interior.

Canada.

1333840

Ottawa. 20th March, 1914.

Sir,

I beg to acknowledge the receipt of your letter of the 5th instant, reference 68869, and to return herewith the application for patent of Mr. Nels Malm, for the N.E. ¼ of Section 13, Township 13, Range 17, West of the 4th Meridian, together with the declaration made by Mr. Nels Malm as to his residence performed on the S.W. ¼ of Section 13, Township 13, Range 16, West of the 4th Meridian.

I am to point out that in answer to question 4(b) the witness, Thomas M. Robertson, described the land where the applicant resided as being the S.W. ¼ of Section 31, Township 13, Range 16, West of the 4th Meridian, whereas, it should be the S.W. ¼ of Section 13.

It will be necessary for this to be corrected and the evidence of the witness re-sworn.

I would call your attention to the departmental communication of the 20th ultimo in this connection.

The above mentioned declaration is returned for the reason that it will be necessary for the homesteader's brother to make the declaration setting forth what residence he performed on the S.W. ¼ of Section 13, during the time the applicant claims residence thereon.

Your obedient servant,

Assistant Secretary.

The Agent of Dominion Lands,
Lethbridge,
Alta.

CANADIAN PACIFIC RAILWAY COMPANY

OFFICE OF THE RIGHT OF WAY AND LEASE AGENT, WESTERN LINES

P. McPHERSON
Right of Way and Lease Agent
E. W. TATEMAN,
Land Agent and Right of Way and Lease Agent
J. G. OSBORNE,
Land Agent and Right of Way and Lease Agent

WINNIPEG, MAN. March 25th./14

Y-R

160 S.S.

3126276

The Secretary,
Department of the Interior,
Ottawa, Ont.

Dear Sir:-

Re. N.E. 1[illegible] - 17 - 17 West 4th
Your reference 1363645

With reference to yours of the 26th February last, kindly advise if patent has yet issued in favor of the Railway Company covering the land taken by the Suffield to Blackie Branch in the above quarter section.

Yours truly,

P. McPherson

Right of Way & Lease Agent.

ADDRESS YOUR REPLY
TO THE COMPTROLLER
AND PATENTS BRANCH
DEPARTMENT OF THE INTERIOR

IN YOUR REPLY PLEASE QUOTE THE
FILE NO. 138[illegible]

DEPARTMENT OF THE INTERIOR
CANADA

Land Patents Branch

ACTION TAKEN
Ack. 28/4
Copy for A.L.L., Lethbridge

Ottawa, 27th. April, 1914.

Sir,

I beg to acknowledge the receipt of your letter of the 24th. ultimo, your file 16[illegible], and to advise you that a patent for the right of way of the Canadian Pacific Railway across the north-east quarter of section 1, township 1, range 17, west of the 4th. meridian, was issued in the name of the Company on the 1st. ultimo, and forwarded to the Registrar at Calgary on the 2nd. inst. The transfer in this connection has been registered in the Department under number 1[illegible].

Your obedient servant,

[illegible]

Comptroller.

[illegible] Anderson, Esq.,
Right of Way and Lease Agent,
Canadian Pacific Railway Company,
Calgary, Alta.

ADDRESS REPLY "TO THE CONTROLLER OF PATENTS, BRANCH, DEPARTMENT OF THE INTERIOR"

IN YOUR REPLY PLEASE QUOTE THIS FILE NO.

DEPARTMENT OF THE INTERIOR
CANADA

Land Patents Branch

Ottawa,

SIR:—

I beg to inform you that a patent for

of Section in Township

Range West of the Meridian,

bearing date the

has been issued in your name, and that it has been forwarded to the Registrar of the Land Registration District of

who will issue the certificate of title upon receipt of your application to him therefor, and upon payment of the proper fees, if any.

For this purpose please communicate with that official, giving him your full name and your post office address. His address is The Registrar, Land Titles Office.

Your obedient servant,

N. O. COTÉ,

Controller.

To

FORM 31 A

9/3/14

Form No. 46

Sworn Statement of Nels Malm

in support of his application for Homestead Patent for NE quarter of Section 18 Township 15 Range 17 W of the 4th Meridian.

Nels Malm 33 yrs
Farmer & Retired fisherman
No
Naturalization applied for
14th Jan 1911
Aug 1912
1st Sept 13
From 1st Sept 13 to date 21 Jan/14

Living with my brother & working his claim
Neighbour to Mr Leitch Wilcox

SW 13 15 18 W
4th Sept 1913 Homesteaded entered
My brother My brother
Frame house 24x26 $200
Barn $300

From 27th March 1911 to 29th July 1911
" 1st Oct 1911 to 27th Feb 1912
" 22 March 1912 to 22 May 1912
" 4 July 1912 to 30 May 1913

Year	Acres broken	Acres cropped
Year 1911	35	10
Year 1912	15	48
Year 1913	10	60
Year		

1911. 2 horses 2 head cattle
1912
1913

June 14 x 18 $250
Barn $125
Well $25
2 acres $60
No
Agricultural land
Nil
No

I, Nels Malm do solemnly swear that the answers to the foregoing questions are true and correct in every particular. That I claim a Patent for the Homestead under the provisions of The Dominion Lands Act.

That I have not an entry and claim a Patent for land for any other person or persons whomsoever. So help me God.

Sworn before me at
this 21st day of January A.D. 1914
having been first read over and explained to the said applicant.

Nels Malm

Agent of the Dominion Lands,
Homestead Inspector for the District

I hereby certify that A Malm has to-day produced evidence showing ownership of the SW 1/4 of section 13 Township 15 Range 18 W 4th Meridian, from the 14th day of Sept 1913 to the present time; that all payments have been made to date, and that at least eight months of the actual residence prior has been proved.

Date Local Agent

I recommend the foregoing application for Patent believing that the homestead requirements of The Dominion Lands Act have in the matter been complied with.

Dated at A.D. 191 Local Agent for Dominion Lands for District

OTTAWA MAY 25 1914 191

Accepted as sufficient,

Assistant Commissioner.

The Officer taking this application for patent is requested to exercise particular care that the name of the homesteader is given in full and correctly spelled.

Special care should be taken that the land is correctly described in the evidence of the homestead and witnesses.

5161106

Sworn Statement of Louis J. Barrett of NW Quarter
of Section 26 Township 13 Range 17 W4
of Meridian, in reference to the application for patent of
N Wrestern for NE of Section 26
Township 3 Range 1 East of 4 Meridian.

Farmer since 1911
Built shelter on his claim in 1911 Jan
from Jan 1 to date 21 Jan 14

Aug 12 since
Aug 13 to date 21 Jan 14

until broken on his claim in 1913 2 15
and from 2 May 13 to

Witness examined
Witness dated
21 1 14

DOMINION LANDS
MAR 20
LETHBRIDGE ALTA

To Wit:

I of
make oath and say that the answers to the foregoing questions are true and correct in every particular. So
help me God.

Sworn before me at
this day of 191
having been first read over and explained to the witness.

Local Agent of Dominion Lands or Homestead Inspector
for the District.

Sworn Statement of Fredrik Berg of SE Quarter
of Section 19 Township 13 Range 17 W4
of 4 Meridian, in reference to the application for patent of
Nels Malm for NE of Section 18
Township 13 Range 17 W4 Meridian.

21 91

Farmer Since 21st Feb 1910
On my homest from 21st Feb/10 to
date 21st Jan 1914

Sept 1/12 1st Aug 1913
from 1st Aug/13 to date 21st Jan 1914

On SW. 13 13 18 W4 from 24 Mar/10
26 July/11 to 8 Feb/11 to 20 Feb/12,
24 Mar/12 to 20 May/12, & July/12 to
24 May/13,

Single
1911 35 15
1912 15 58
1913 10 65

1911. 2 horses 2 hd cattle
1913. " "

Frame 12 x 16 $200
2 Sheds $50

1 Barn $100 1 Cow $25.00

to
to

To Wit:

I Fredrik Berg of Retlaw Alta.
make oath and say that the answers to the foregoing questions are true and correct in every particular. So
help me God.

Fredrik Berg

Sworn before me at
this 21st day of January 1914
having been first read over and explained to the witness.

C. J. Taylor
Local Agent of Dominion Lands or Homestead Inspector
for the District.

Sworn Statement of Thomas McRobertson of the quarter
Section 4 Township 13 Range 1 West
of the 4th Meridian, in reference to the application for patent of
the S.E. for N.E. of Section 15
Township 13 Range 1 West of the 4th Meridian.

1. Where and when born? Thomas, Ontario January
2. Where resided previously to making homestead entry? Ontario last from Jan 31 to Mar 31 Jan 1911
3. Where has residence been maintained since homestead entry was granted? (Date) 12 (Place) Mar 1913
4. Where is present residence? (Date) 13 to Mar 31 Jan 1914
5. (a) What quarter-section of vacant Dominion land have you applied to purchase as a homestead? Where is it situated? Describe by number, if surveyed, or by boundaries, if unsurveyed. Give area. Is it fenced? Is there any wood, hay, or water on it? Is it rented? If so, for what term and at what rental? Is it mortgaged? If so, for what amount? Is it for sale? If so, at what price? Have you any other land? If so, where? Is it adjoining your homestead? Is it in cultivation? Is there any timber on it? Is it fenced? Is there any hay on it? Is there any water on it? Is it rented? If so, for what term and at what rental? Is it mortgaged? If so, for what amount? Is it for sale? If so, at what price?
(b) Have you a patent or entry for any other land? If so, where? Is it adjoining your homestead? Is it in cultivation? Is there any timber on it? Is it fenced? Is there any hay on it? Is there any water on it? Is it rented? If so, for what term and at what rental? Is it mortgaged? If so, for what amount? Is it for sale? If so, at what price?
(c) Have you a homestead right in any other land? If so, where? Is it adjoining your homestead? Is it in cultivation? Is there any timber on it? Is it fenced? Is there any hay on it? Is there any water on it? Is it rented? If so, for what term and at what rental? Is it mortgaged? If so, for what amount? Is it for sale? If so, at what price?
6. Have you ever been refused a homestead entry? If so, when and why?
7. Do you claim any exemption from residence on account of service in the militia? If so, state when and where you served, and for how long.

Thomas McRobertson of Nelson Canada
Thomas McRobertson
Thomas McRobertson
Thomas McRobertson

Form No. 59.
25,000 11-2-10.

In the matter of [illegible]

I, [illegible] of the [illegible]

of [illegible] Province of [illegible]

do solemnly declare that [illegible]

And I make this solemn declaration conscientiously believing it to be true, and knowing that it is of the same force and effect as if made under oath and by virtue of *The Canada Evidence Act*.

Declared before me at the [illegible]

of [illegible] in the Province

of [illegible] this [illegible]

day of [illegible] A. D. 191[illegible]

Andrew Mather

[illegible]

J. P. or Commissioner in B. R.

Form No 27.

5161106

No.

S.L. File No. 68889

Department of the Interior.

DOMINION LANDS AND CROWN TIMBER OFFICE,

Lethbridge. Alta. May 15th 1914

Sir,

With reference to your favor of the 20th of March last, your File 1383840, I beg to return herewith application for patent of Mr. Nels Malm, for the N.W.¼ of Section 18, Township 13, Range 17, West of the 4th meridian, with the evidence of Mr. Thos. A. Robertson, properly corrected and re-sworn.

I also enclose herewith a declaration completed by Mr. Andrew Malm in connection with the residence duties performed by him on his land.

The application would now appear to be in order.

Your Obedient Servant,

Agent Dom. Lands.

The Secretary,

Department of Interior,

Ottawa, Ont.

MEMORANDUM

To

Department of the Interior,

Ottawa, [illegible] 19[illegible]

1:253840

Form No. 145

A.S.

OFFICE OF THE COMMISSIONER OF DOMINION LANDS.

OTTAWA, May 28 14

File No. 383860

Application approved 28 - 5 - 14

Notification sent to Nels Nelson Kellan Alta

Advice sent to Agent of Dominion Lands at Lethbridge

TRANSFERRED TO PATENT BRANCH.

Plat dated

ADDRESS YOUR REPLY TO THE COMMISSIONER
TICULAR, LAND PATENTS BRANCH,
DEPARTMENT OF THE INTERIOR."

DEPARTMENT OF THE INTERIOR
CANADA

Land Patents Branch

Ottawa,

SIR:—

I beg to inform you that a patent for
of Section
in Township
Range
West of the
Meridian,
has been issued in your name, and that
it has been forwarded to the Registrar of the Land Registration
District of
who will issue the certificate of title on receipt of your
application to him therefor, and upon payment of the proper fees,
if any.

For this purpose please communicate with that official,
giving him your full name and your Post Office address. His address
is The Registrar, Land Titles Office.

Your obedient servant,

L. C.

Controller.

To

FORM 31 A

(3)

Department of the Interior,

Memorandum : [illegible]

Ottawa, 20th January, 1915.

To the Secretary:-

Please have a copy made of each of the papers on this file marked [illegible] C.P.R. [illegible] and then compared and the file and copies returned to me.

B.Barber.

File 1783840.

[redacted]

[redacted]

I. [redacted]

3562111

A.M.A.
GRANT
No
ENTERED

$50.00

Dun Laoghaire 1/4/15

Thirteen Months after date I promise to pay to the order of the Honorable the Minister of the Interior at Canada

Fifty Pounds

at the office of the Commissioner of the Immigration at the Port of Dunmore, Ireland

value received without interest until due but if not paid after due

Dublin

Graham

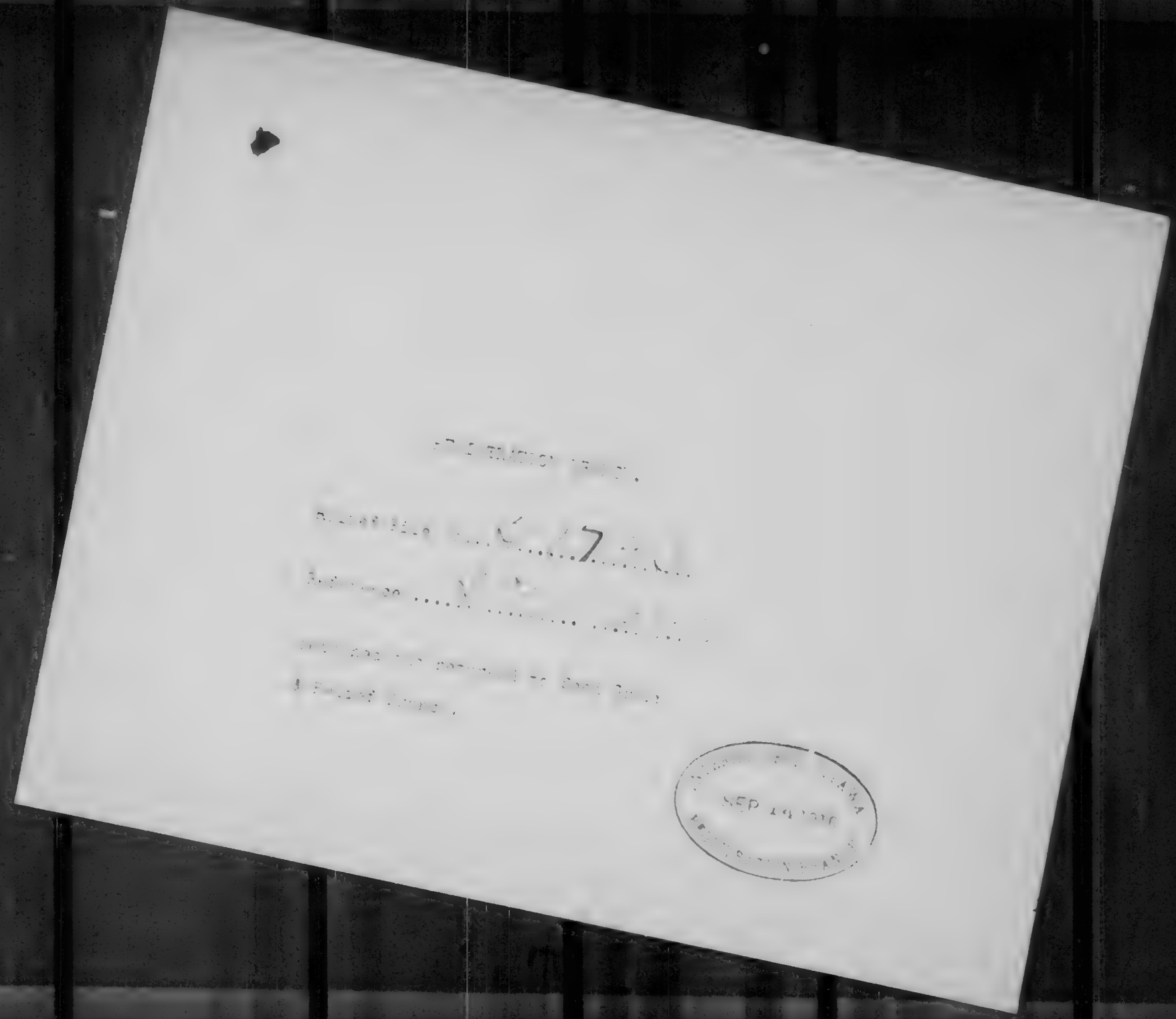

Form No. 27.

C.

Department of Interior

WEST OFFICE.

Ottawa, June 28th, 1916.

S. E. 14, 17 24th Ker.,
Mile Mole.
Retlaw, Alberta.

Folder and Entry Lines
Seed Grain
land as they appear on the records of

Below
registered
this office

PARTICULARS	REMARKS
Promissory Note	15. Oct.14
	Irt. from 1st Nov.1915. Unsigned, undated & unattested lies on file.

If this statement does not agree with the Head office record please
supply this office
Your obedient servant
for Secretary

Controller Land Patents Branch.
Dept of Interior.
Ottawa, Ont

1383840

JUL 3

Form No. 27.

C.

Agency File No. 66869

Head Office File No. 1383840

Department of the Interior,

DOMINION LANDS AND CROWN TIMBER OFFICE.

INTERIOR
JUL 31
REGISTRY

LETHBRIDGE, Alberta. June 28th, 1916.

Land N. E. 18, 13, 17 W4th Mer.,

Name Nils Malm,

P.O. Address Retlaw, Alberta.

Sir

Below please find statement of Seed Grain Fodder and Relief Liens registered against the above described land as they appear on the records of this office

PARTICULARS	AMOUNT	DATE	REMARKS
		1915.	
Promissory Note	50.00	1st Oct.14	1rt. from 1st Nov.1915. Unsigned, undated & unattested lien on file.

If this statement does not agree with the Head Office record please notify this office.

Your obedient Servant,

Agent Dominion Lands

Controller Land Patents Branch.
Dept of Interior.
Ottawa, Ont.

Cancelled
April 27th 1915
C. D. BRIGGS

NB.—This Form to be returned as soon as possible to the Commissioner of Immigration, Winnipeg

APPLICATION FOR SEED GRAIN

Name Neils Malm P.O. Address Nelson Province of Alberta

Married — Single Yes How many in family? —

Land location NE Quarter of Sec 18 Township 13 Range 17 Meridian 4th

Is this your Homestead? Yes

Give date entered for 1910

Have you received your Patent? Yes

Have you applied for your Patent —

Has Homestead Inspector recommended you for Patent? —

Number of acres under cultivation 75 Acres

Seed Required Wheat 60 Bus Oat 30 Bus Seed ~~100 Bus Feed~~

Have you secured Seed before from the Government? No

If so, state amount of Lien —

How much has been paid of said Lien? —

What area of land under crop in 1914, 20 Acres

State total receipts from your crop in 1914, Nothing,

What improvements have you on your Homestead? House Barn Fence Well

House worth 150.00 Stable worth 125.00

Fencing 100.00 Other improvements 25.00

Number of Horses 5 Cattle —

From what cause did you lose your crop this year? Drought

Should your application for Seed Grain be accepted, at what station shall grain be forwarded? Nelson

APPLICATION APPROVED

APPLICANT'S DECLARATION

CANADA,

Province of Alberta

I, Neils Malm of Nelson P.O.

NE Qr Sec 18 Tp 13 R 17 W 4 M in the Province of Alberta do solemnly declare that the answers to the foregoing questions are true in substance and in fact and that the information is given for the purpose of obtaining an advance of grain for seed purposes to be sown on my own land

And I make this solemn declaration conscientiously believing the same to be true, and knowing that it is of the same force and effect as if made under oath and by virtue of The Canada Evidence Act.

DECLARED before me at Nelson in the Province of Alberta this 24th day of Oct. 1914

Neils Malm
Signature of Applicant

E. E. Grayson
(A Commissioner for Oaths, Justice of the Peace, or ~~Notary Public~~)

ER.

Form 3832961

MADE IN DUPLICATE

No. SG 58771

$115.50

One hundred fifteen 50/100 dollars received, as understood, I promise to pay to the HON. THE MINISTER OF THE INTERIOR, Canada, or order, the sum of

One Hundred & Fifteen 50/100 ($115.50)

at the office of the COMMISSIONER OF DOMINION LANDS, Winnipeg, with interest at the rate of five per cent per annum until paid, and being for Grain delivered by him or his agent as follows:

60	Bushels Wheat	@	1.50	$	90.00
30	Oats	@	.75	$	22.50
	Barley	@		$	

The land referred to is SC [illegible] Range [illegible] W

in the Province of Alta.

WITNESS

That the land described in the within agreement is free from incumbrances, save as to

CANADA
PROVINCE OF
Alta.
To Wit:

I, Nils Malm,
of Retlaw,
in the Province of Alta.
make oath and say:

That I saw the within agreement executed; that I am the registered owner of the within-mentioned Lands, and that I am of the full age of twenty-one years.

SWORN before me at the
of
in the Province of Alta.
this day of
A.D. 1915

Cancelled
April 27th 1915
C. D. BRIGGS

I,

TO WIT: the undersigned Witness of

in the Province of Alta.
make oath and say:

That I was personally present and saw Nils Malm,
named in the within instrument, duly sign and execute the same for the purposes named therein.

That the same was so executed at

Alta.

That I am a subscribing witness thereto.

That I know the said party [illegible] the full age of twenty-one years.

SWORN before me at the
of
in the Province of Alta.
this day of
A.D. 1915

Sat.

FF.

MADE IN DUPLICATE.

No. G 58771

115.50

On or before the first day of January next I promise to pay to the undermoted, I promise to pay to the HON. THE MINISTER OF THE INTERIOR, Canada, or order, the sum of

One Hundred & Fifteen Dollars & Fifty Cents

at the office of the COMMISSIONER OF IMMIGRATION, Winnipeg, with interest at the rate of five per cent per annum until paid, and secured by Grain of the kind hereinafter mentioned, as follows:

60	Bushels	Wheat	@	1.50	$ 90.00
30		Oats	@	.85	$ 25.50
		Barley	@		$

The land referred to is

Sec Twp Range W

in the Province of Alta.

WITNESS

That the land described in the within instrument and at the time of the value of $

CANADA
PROVINCE OF
Alta.

I, Kils Helm,
of Retlaw,
Alta.

To Wit:

make oath and say

in the Province of Alta.

That I am the person named executing the within instrument as the registered owner of the said land, and that I am of the full age of twenty-one years.

SWORN before me at the

of

in the Province of Alta.

this

day of

A.D. 19[illegible]

Kils Helm.

Alta.

I,

of

in the Province of Alta.

make oath and say

That I am personally present and saw Kils Helm.

named in the within instrument, duly sign and execute the same for the purposes named therein

Alta.

That the same was so executed at

That I am a subscribing witness thereto.

And that I know the said party

to be of the full age of twenty-one years.

SWORN before me at the

of

in the Province of Alta.

this

day of

A.D. 19[illegible]

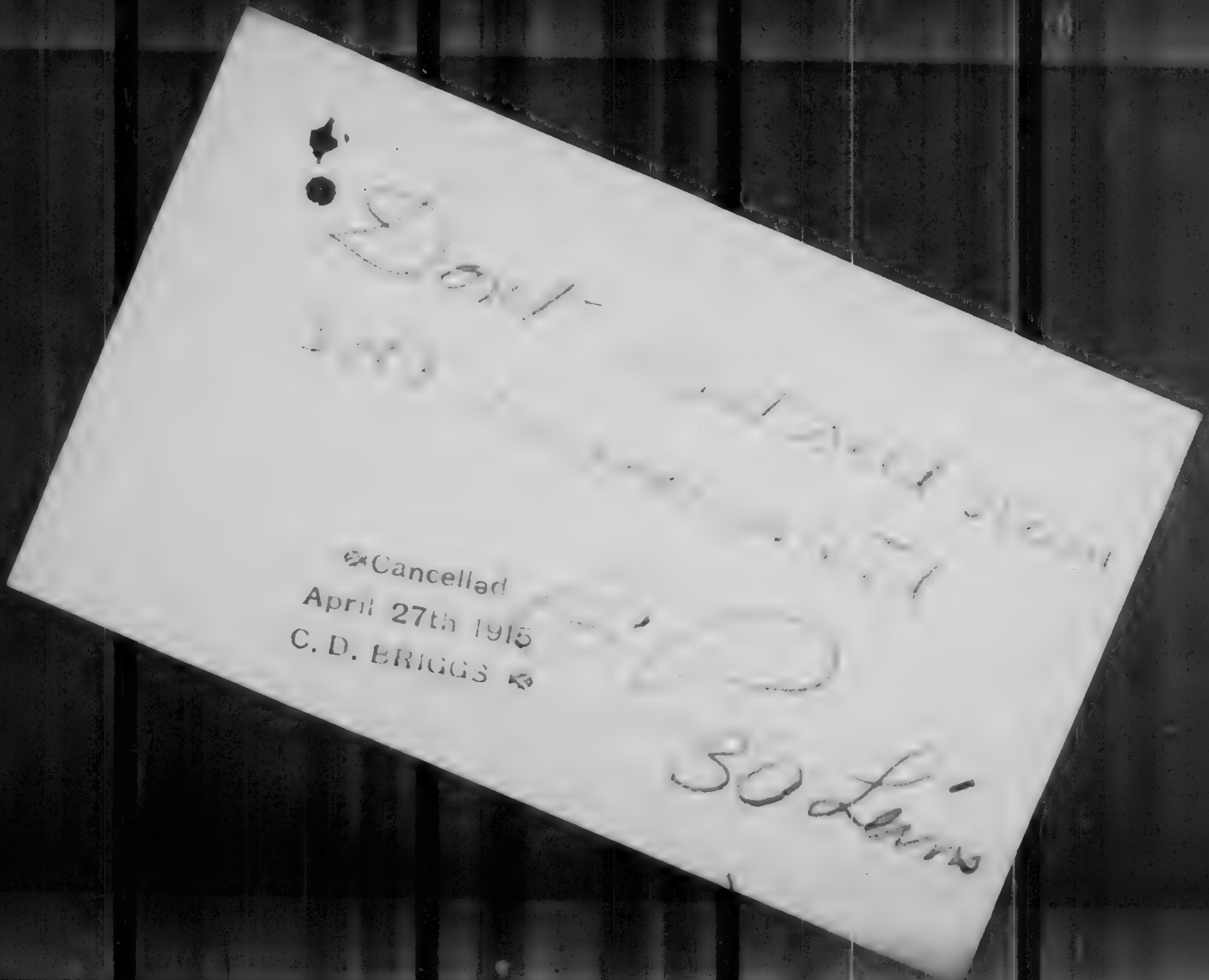
Cancelled
April 27th 1915
C. D. BRIGGS

REFER TO S. G. No. 38771

OFFICE OF THE

Commissioner of Immigration

3832961

DEC 11 1920

Winnipeg, Manitoba, JUNE 1, 1915

SIR,

I have to inform you that your application for Seed Grain has received favorable consideration, and you will be supplied with the following amount:

Cancelled
April 27th 1915
C. D. BRIGGS

Wheat	60	Bushels.	
Oats	30	"	
Barley		"	
		"	
		"	

You will be advised in due course WHEN and WHERE to call for your grain.

On signing receipt and completing the necessary liens, (chargeable against your land) covering the amount advanced, the grain will be delivered to you

Your obedient servant,

J. BRUCE WALKER,

Commissioner.

Form 8 G 2

Req. No. 4160
Rev. Form No. 155

CR/DR.

PLEASE BRING THIS NOTICE WITH YOU.

Mr. [illegible],

Land No. [illegible],

Post Office Retlaw.

Province Alta.

Ledger No. 1,[illegible]

Ledger Folio 10

To THE

DEPARTMENT OF THE INTERIOR

REVENUE BRANCH

SEED GRAIN DIVISION

Dr.

Seed Grain and Relief Act

Ottawa, [illegible]

YEAR ADVANCED	PRINCIPAL	[illegible]	[illegible]	[illegible]
1919	[illegible]	[illegible]	[illegible]	

[illegible]

TO THIS MUST BE ADDED INTEREST ON THE PRINCIPAL SUM FROM 31st MARCH, 1921, TO DATE OF PAYMENT.

SIR,

The above statement shows the amount which you are required to repay to the Government of Canada in accordance with the terms of Seed Grain and Relief Act under which the advance was made to you by the Government.

Lethbridge.

made to the Dominion Lands Agent at [illegible] Dominion Lands District. When payment must be made by cheque [illegible] the Bank and must be [illegible] at par at the [illegible] have agreed to cash [illegible] remitting their remittance [illegible]

Postmasters at Money Order Offices will [illegible] remittances tendered on account of Seed Grain or Relief [illegible] pay the same on the Money Order [illegible] handed the Postmaster.

[illegible]

If you do not [illegible] signed leaving [illegible] Section, Township and Range.

The Government [illegible] possible.

GEO. D. POPE,
Comptroller of Revenue
Department of the Interior
Ottawa, Ont.

Rev Form No 155
[illegible] 1-22

PLEASE BRING THIS NOTICE WITH YOU

Mr. [illegible]

Land [illegible]

Post Office [illegible]

Province [illegible]

To The

File No. [illegible]

Ledger Folio [illegible]

DEPARTMENT OF THE INTERIOR

ACCOUNTS BRANCH

SEED GRAIN DIVISION

Dr.

Ottawa 15th June 1922

Seed Grain and Relief Act

YEAR ADVANCED	PRINCIPAL	INTEREST TO 31st MARCH 1922	AMOUNT	TOTAL INDEBTEDNESS TO 31st MARCH, 1922
[illegible]	[illegible]	[illegible]	[illegible]	[illegible]
1918	[illegible]	[illegible]	[illegible]	[illegible]

TO THIS MUST BE ADDED INTEREST ON THE PRINCIPAL SUM FROM 31st MARCH, 1922, TO DATE OF PAYMENT.

SIR,

The above statement shows the amount which [illegible] to the Dominion Government on account of [illegible] advanced to you for seed Grain and Relief. Remittance for payment will have to be made to the Dominion Lands Agent [illegible] at the S.G. Agent's Office.

Dominion Lands or the District. When payment is made by cheque such cheque must be first accepted by the Bank and made payable at par to the Agent of Dominion Lands. In this connection the Chartered Banks have agreed to issue drafts forwarding the remittances free of exchange.

Postmasters of Money Order Offices will also accept and forward to the Agent of Dominion Lands any remittances tendered on the usual terms. Cases of Relief indebtedness will furnish cash. The Department will pay the commission on the Money Order and the war tax and the postage. You get credit for the full amount handed the Postmaster.

Elevator or Grain Commission [illegible] are no longer authorized to accept Government collections.

If you do not understand the amount or think that any mistakes have been made, please notify the Seed Grain Division, Accounts Branch, Department of the Interior, Ottawa, giving full particulars and stating clearly the description of the land upon which you are located by Section, Township and Range.

The Government is desirous of securing settlement of the balance of this money at as early a date as possible.

P. MARCHAND
Financial Controller
Department of the Interior
Ottawa, Ont.

CANADA

File No [illegible]

Ledger Folio [illegible]

PLEASE BRING THIS NOTICE WITH YOU

M. P. [illegible]

Land. [illegible]

Post Office [illegible]

Province [illegible]

To The

DEPARTMENT OF THE INTERIOR

ACCOUNTS BRANCH

Dr.

SEED GRAIN AND RELIEF DUE

Ottawa, 15th June, 1923

YEAR ADVANCED	PRINCIPAL	INTEREST TO 31st MARCH, 1923	AMOUNT	TOTAL INDEBTEDNESS TO 31st MARCH, 1923
1913	[illegible]	[illegible]		[illegible]

TO THIS MUST BE ADDED INTEREST ON THE PRINCIPAL SUM FROM 31st MARCH, 1923, TO DATE OF PAYMENT.

Sir,—

The above statement shows the amount which, according to our records, you owe the Dominion Government for advances made to you by way of Seed Grain and Relief. Kindly arrange for payment, which may be made to the Dominion Lands Agent at [illegible] or any Sub-Agent of Dominion Lands in the District. When payment is made by cheque, such cheque must be first accepted by the Bank and made payable at par to the Agent of Dominion Lands. In this connection the Chartered Banks have agreed to issue drafts forwarding these remittances free of exchange.

Elevator or Grain Companies or their agents are no longer authorized to accept Government collections.

If you do not understand the account or think that any mistakes have been made, please notify the undersigned, giving full particulars and stating clearly the description of the land upon which you are located by Section, Township and Range.

The Government is desirous of securing repayment of the balance of this money at as early a date as possible.

P. MARCHAND,

Financial Controller,

Department of the Interior,

Ottawa, Ont.

Rev. Form No. 155.

25,000—1-23.

CANADA

File No. 1.80.30.40

Ledger Folio [illegible]

PLEASE BRING THIS NOTICE WITH YOU

Mr. Wm. Ruim,

Land Sec. 19-16-17-4

Post Office Getlum,

Province Alta.

To The

DEPARTMENT OF THE INTERIOR

ACCOUNTS BRANCH

SEED GRAIN AND RELIEF DUE Dr.

Ottawa, 15th June, 1924

YEAR ADVANCED	INT. RATE	PRINCIPAL	INTEREST TO 31st MARCH, 1924	AMOUNT	TOTAL INDEBTEDNESS TO 31st MARCH, 1924
1919	[illegible]	$[illegible].00	$[illegible].03		71.03

TO THIS MUST BE ADDED INTEREST ON THE PRINCIPAL SUM FROM 31st MARCH, 1924, TO DATE OF PAYMENT.

Sir,—

The above statement shows the amount which, according to our records, you owe the Dominion Government for advances made to you by way of Seed Grain and Relief. Kindly arrange for payment, which may be made to the Dominion Lands Agent at [illegible] or any Sub-Agent of Dominion Lands in the District. When payment is made by cheque, such cheque must be first accepted by the Bank and made payable at par to the Agent of Dominion Lands. In this connection the Chartered Banks have agreed to issue drafts forwarding these remittances free of exchange.

Elevator or Grain Companies or their agents are no longer authorized to accept Government collections.

If you do not understand the account or think that any mistakes have been made, please notify the undersigned, giving full particulars and stating clearly the description of the land upon which you are located by Section, Township and Range.

The Government is desireus of securing repayment of the balance of this money at as early a date as possible.

P. MARCHAND,

Financial Controller,

Department of the Interior,

Ottawa, Ont.

Rev. Form No. 155.

20,000—12-23.

CANADA

H. O. File No. 1383840

Ledger Folio 88

D. L. Agent's File No.

PLEASE BRING THIS NOTICE WITH YOU

M Nels Nelm,

Land S.E. 18-13-17-4

Post Office Retlaw,

Province Alta.

To The

DEPARTMENT OF THE INTERIOR

ACCOUNTS BRANCH

Dr.

SEED GRAIN AND RELIEF DUE

Ottawa, 15th June, 1925

YEAR ADVANCED	INT. RATE	PRINCIPAL	INTEREST TO 31st MARCH 1925	AMOUNT	TOTAL INDEBTEDNESS TO 31st MARCH, 1925
1918	8%	50.00	23.83		73.83

GW83

TO THIS MUST BE ADDED INTEREST ON THE PRINCIPAL SUM FROM 31st MARCH, 1925, TO DATE OF PAYMENT

Sir —

The above statement shows the amount which, according to our records, you owe to the Dominion Government for advances made to you by way of Seed Grain and Relief. Kindly arrange for payment, which may be made to the Dominion Lands Agent at Lethbridge or any Sub-Agent of Dominion Lands in the District. When payment is made by cheque, such cheque must be first accepted by the Bank and made payable at par to the Agent of Dominion Lands. In this connection the Chartered Banks have agreed to issue drafts forwarding these remittances free of exchange.

If you do not understand the account or think that any mistakes have been made, please notify the undersigned, giving full particulars and stating clearly the description of the land upon which you are located by Section, Township and Range.

The Government is desirous of securing payment of the balance of this money at as early a date as possible.

P. MARCHAND,

Financial Controller,

Department of the Interior,

Ottawa, Ont.

Rev. Form No. 155

20,000—9-24

5018250

Form No. 34

HOMESTEAD INSPECTOR'S REPORT

No. of Report

6184

3

Improvements on land

L/OH 5018250

Department of the Interior

DOMINION LANDS ADMINISTRATION
WESTERN SERVICE

Lethbridge, Alberta, January 8th, 1926.

JAN

Sir:

Re: N.E.¼ 18-13-17-W4th Mer.
Account - Nels Malm.
Reference....#1383840.

I beg to enclose herewith Homestead Inspector Wilcox report in connection with the outstanding Seed Grain indebtedness registered against the above man and land.

Your obedient servant,

O. A. Nicholson.
Agent, Dominion Lands.

enc.

Financial Controller,
Department of the Interior,
Ottawa.

ADDRESS YOUR REPLY "FINANCIAL CONTROLLER, DEPARTMENT OF THE INTERIOR, OTTAWA."

WJJ/ADM.

IN YOUR REPLY QUOTE THIS FILE NO.

1383840

DEPARTMENT OF THE INTERIOR
CANADA

Accounts Branch
Revenue Division

Copy to Mr. Cuttle

OTTAWA 30th January, 1926.

Sir,

Re N.E. of 10-13-17-W.4th Mer.
Acct. of Nels Walm,
Your Ref. 68889.

I beg to acknowledge receipt of your letter of the 6th instant enclosing a report from Inspector Wilcox advising that the above described land has been purchased by Mr. W. Gates who is under the impression that he is to receive a clear Title.

I presume you will see that Mr. Gates is informed that payment of the balance of Mr. Walm's account will be required before the liens can be removed and it will be to his interest to see that this question is settled without delay.

Your obedient servant,

P. Moreland,

Financial Controller.

Per

The Agent of Dominion Lands,

Lethbridge,

Alta.

RECEIVED
FEB 10 1926
Dom. Govt. Agents

L/OH 68889.

Department of the Interior

DOMINION LANDS ADMINISTRATION
WESTERN SERVICE

Lethbridge, Alberta, February 8th, 1926.

Sir: Re: N.½ 18-13-17-4th Mer.

An Inspector attached to this office recently called upon you with reference to the outstanding Relief account of Mr. Nels Malm registered against the above land, and states that you have purchased this land and are under the impression that you are to receive a clear title. In this connection I am to point out that it will be necessary that this account be paid before the liens can be removed and it will be to your interest to see that this account is settled without delay. The amount due is $73.53 plus interest on $50.00 at 5% from the 31st March, 1925, to date of payment.

Your obedient servant,

DOMINION LANDS

G. A. Nicholson.
Agent, Dominion Lands.

M. Gates, Esq.,
Retlaw, Alberta.

S/B

CANADA

H. O. File No. 1303940

Ledger Folio 25

D. L. Agent's File No 68889

PLEASE BRING THIS NOTICE WITH YOU

M. McGaton, (accot. Hole imlm)

Land S.e.c. 18-13-17-4

Post Office Retlaw, Alta.

Province

To The

DEPARTMENT OF THE INTERIOR

ACCOUNTS BRANCH

SEED GRAIN AND RELIEF DUE

Dr.

YEAR ADVANCED	INT. RATE	PRINCIPAL	INTEREST TO 31st MARCH, 1926	AMOUNT	1926 TOTAL INDEBTEDNESS TO 31st MARCH, 1926
1915	5	50.00	26.03		76.03

INTERIOR DEPT. JUN 1 1926 AGENCY

TO THIS MUST BE ADDED INTEREST ON THE PRINCIPAL SUM FROM 31st MARCH, 1926, TO DATE OF PAYMENT

Sir,—

The above statement shows the amount which, according to our records, you owe the Dominion Government for advances made to you by way of Seed Grain and Relief. Kindly arrange for payment, which may be made to the Dominion Lands Agent at Lethbridge or any Sub-Agent of Dominion Lands in the District. When payment is made by cheque, such cheque must be first accepted by the Bank and made payable at par to the Agent of Dominion Lands.

If you do not understand the account or desire to obtain additional information please communicate with the undersigned, giving full particulars and stating clearly the description of the land upon which you are located by Section, Township and Range.

The Government is desirous of securing payment of the balance of this money at as early a date as possible.

P. MARCHAND,

Financial Controller,

Department of the Interior,

Ottawa, Ont.

Rev. Form No. 155

20,000—12-25

CANADA

H. O. File No. 1212840

Ledger Folio 25

D. L. Agent's File No. 68869

PLEASE BRING THIS NOTICE WITH YOU

M L. Gates (c/o Hole Holm).

Land N.E. 10-13-17-4.

Post Office Retlaw, Alta.

Province

To The

DEPARTMENT OF THE INTERIOR

ACCOUNTS BRANCH

SEED GRAIN AND RELIEF DUE

Dr.

YEAR ADVANCED	INT RATE	PRINCIPAL	INTEREST TO 31st MARCH, 1927	AMOUNT	1927 TOTAL INDEBTEDNESS TO 31st MARCH, 1927
1918	8	50.00	28.55		78.55

TO THIS MUST BE ADDED INTEREST ON THE PRINCIPAL SUM FROM 31st MARCH, 1927, TO DATE OF PAYMENT

Sir,

The above statement shows the amount which, according to our records, you owe the Dominion Government for advances made to you by way of Seed Grain and Relief. Kindly arrange for payment, which may be made to the Dominion Lands Agent at Lethbridge. or any Sub Agent of Dominion Lands in the District. When payment is made by cheque, such cheque must be first accepted by the Bank and made payable at par to the Agent of Dominion Lands.

If you do not understand the account or desire to obtain additional information please communicate with the undersigned, giving full particulars and stating clearly the description of the land upon which you are located by Section, Township and Range.

The Government is desirous of securing payment of the balance of this money at as early a date as possible.

P. MARCHAND.

Financial Controller,

Department of the Interior,

Ottawa, Ont.

Rev. Form No. 155

6,000 11-26

B/E

CANADA

H. O. File No. [illegible]

Ledger Folio 85

D. L. Agent's File No. 89139

M. M. Oates (Asst. Hole Lalin)

Land N.E. 1-17-17-4

Post Office [illegible], Alta.

Province

To [illegible]

DEPARTMENT OF THE INTERIOR

ACCOUNTS BRANCH

Dr.

SEED GRAIN AND RELIEF DUE

19 20

YEAR ADVANCED	INT Rate	PRINCIPAL	INTEREST TO 31st MARCH	AMOUNT	TOTAL INDEBTEDNESS TO 31st MARCH
1918	5	60.00	71.07		81.07

TO THIS MUST BE ADDED INTEREST ON THE PRINCIPAL SUM FROM 31st MARCH 1918 TO DATE OF PAYMENT

SIR,--

The above statement shows the amount which you owe the Dominion Government for advances made to you by way of Seed Grain and Relief. Kindly arrange for payment, which may be made to the Dominion Lands Agent at [illegible] or any Sub-Agent of Dominion Lands in the District. When payment is made by cheque, such cheque must be first accepted by the Bank and made payable at par to the Agent of Dominion Lands.

The Government is desirous of securing payment of this account at as early a date as possible.

P. MARCHAND,

Financial Controller,

Department of the Interior,

Ottawa, Ont.

Rev. Form No. 155

30,000 (-)

B/K .

CANADA

H. O. File No. 1333840

Ledger Folio 25

D. L. Agent's File No. 68339

M M. Gates (acct. Nels Malin)

Land N.E. 18-17-17-4

Post Office Retlaw, Alta.

Province

To The

DEPARTMENT OF THE INTERIOR

ACCOUNTS BRANCH

SEED GRAIN AND RELIEF DUE **Dr.**

1928

YEAR ADVANCED	INT Rate	PRINCIPAL	INTEREST TO 31st MARCH	AMOUNT	TOTAL INDEBTEDNESS TO 31st MARCH
1915	5	50.00	31.03		81.03

DEPT. OF THE INTERIOR CANADA REGISTRATION BRANCH

TO THIS MUST BE ADDED INTEREST ON THE PRINCIPAL SUM FROM 31st MARCH 1928 TO DATE OF PAYMENT

SIR, —

The above statement shows the amount which you owe the Dominion Government for advances made to you by way of Seed Grain and Relief Kindly arrange for payment, which may be made to the Dominion Lands Agent at Lethbridge or any Sub-Agent of Dominion Lands in the District. When payment is made by cheque, such cheque must be first accepted by the Bank and made payable at par to the Agent of Dominion Lands.

The Government is desirous of securing payment of this account at as early a date as possible.

P. MARCHAND,

Financial Controller,

Department of the Interior,

Ottawa, Ont.

Rev. Form No. 155

30,000 1-28

THE FINANCIAL CONTROLLER
DEPARTMENT OF THE INTERIOR
OTTAWA - CANADA

O. H. M. S.

ADDRESS YOUR REPLY
FINANCIAL CONTROLLER
REVENUE DIVISION
DEPARTMENT OF THE INTERIOR, OTTAWA

JM.

CANADA

H. O. File No. 1333040

Ledger Folio 25

D. L. Agent's File No. 63309

[redacted],
a/c N. [redacted],
Retlaw, Alberta.

Land N.E. Sec. 18 Tp. 13 Rge. 17 W. 4 Meridian:

TO THE DEPARTMENT OF THE INTERIOR

REVENUE DIVISION

Dr

SEED GRAIN AND RELIEF DUE

19 29

YEAR ADVANCED	INT. Rate	PRINCIPAL	INTEREST TO 31st MARCH	AMOUNT	TOTAL INDEBTEDNESS 31st MARCH
1915	5%	50.00	35.53		$85.53

TO THIS MUST BE ADDED INTEREST ON THE PRINCIPAL SUM FROM 31st MARCH TO DATE OF PAYMENT

Sir,—

The above statement shows the amount which you owe the Dominion Government for advances made to you by way of Seed Grain and Relief. Kindly arrange for payment, which may be made to the Dominion Lands Agent at Lethbridge or any Sub-Agent of Dominion Lands in the District. When payment is made by cheque, such cheque must be first accepted by the Bank and made payable at par to the Agent of Dominion Lands.

The Department is desirous of securing payment of this account at as early a date as possible.

Rev. Form No. 155
60,000—12-28

PLEASE QUOTE THIS NUMBER
IN YOUR REPLY
TO THE CHIEF CONTROLLER
REVENUE DIVISION
DEPARTMENT OF THE INTERIOR, OTTAWA

CANADA

H. O. File No. 1,383,840
Ledger Folio 25
D. L. Agent's File No. 68,859

M. Gaten, Esq.,
c/o M. Malin
Retlaw,
Alta.

Land N.½. Sec. 18 Tp. 13 Rge. 17 W. 4 Meridian:

TO THE **DEPARTMENT OF THE INTERIOR**

REVENUE DIVISION

Dr

SEED GRAIN AND RELIEF DUE

19 30.

YEAR ADVANCED	INT. Rate	PRINCIPAL	INTEREST TO 31st MARCH	AMOUNT	TOTAL INDEBTEDNESS 31st MARCH
1915	5%	50.00	36.03		$86.03

TO THIS MUST BE ADDED INTEREST ON THE PRINCIPAL SUM FROM 31st MARCH TO DATE OF PAYMENT

Sir,—

The above statement shows the amount which you owe the Dominion Government for advances m to you by way of Seed Grain and Relief. Kindly arrange for payment, which may be made to the Domi Lands Agent at LETHBRIDGE or any Sub-Agent of Dominion Lands District. When payment is made by cheque, such cheque must be first accepted by the Bank an payable at par to the Agent of Dominion Lands.

The Department is desirous of securing payment of this account at as early a date as

Rev. Form No. 155
80 000—12-29

5668567

File 44238

September 24, 1949.

N.E.¼ of 18-13-17-W/4th.

(MAIM)

1911

August 1914.

EDMONTON, ALBERTA.

:IW

The Minister of Lands,
Department of Mines and Resources,
Ottawa, Canada.

EM/GT

1383840

SENT

, September 28, 1949.

Old Age Pensions Board,
Edmonton, Alta.

Dear Sirs:

With reference to your enquiry of the 24th instant, File 44238, Neils Malm in the Sworn Statement which accompanied his Application for Entry dated the 17th January, 1911, gave his age at that time as 32 years. In the Sworn Statement which accompanied his Application for Patent for the NE¼-18-13-17 W4M dated the 21st January, 1914, he gave his age at that time as 33 years.

Mr. Malm was born in Sweden and was naturalized on the 2[illegible]th January, 1914. His Certificate to this effect was returned to him on the [illegible]th May, 1914.

Yours very truly,

G. E. B. Sinclair,
Chief, Lands Division.

RMT/DM

1383840

~~1672388~~

Ottawa, 25th October, 19[illegible].

Dear Sir:

Re: N.E. 28-13-17-W4 - Nels Malm

~~N.E. 26-14-16-W4 - Frederick Martin~~

This Department has old accounts against the above noted lands for advances of relief to Nels Malm and Frederick Martin in 1915.

We are anxious to bring our records up-to-date and if possible to settle these long outstanding accounts. It would assist us greatly if you would be kind enough to complete the attached forms.

An addressed envelope which does not require a stamp is enclosed for this purpose.

Yours very truly,

Encl.

C.K. LeCapelain,
Chief, Lands Division.

Director of Assessments,
~~Local Improvement District~~ No. 43,
c/o Dept. of Municipal Affairs,
Edmonton, Alta.

FLT/DM

1383840

Ottawa, 5th February, 1943.

Dear Sir:

Re: N.E. 16-13-17-W4

This Department has an old account against the above noted land for advances of relief to Nels Malm in 1915.

As we have been informed that this is Crown Land, we should like to be advised of its present standing and whether it is likely ever to be used again for farming purposes.

Yours very truly,

C.K. LeCapelain,
Chief, Lands Division.

The Director,
Dept. of Lands & Forests,
Province of Alberta,
Edmonton, Alta.

1383840

Ottawa, 20th April, 1953.

Dear Sir:

Re: N.E. 18-13-17-W4

This Department has an old account against the above noted land for advances of relief to Nels Malm in 1915. We are anxious to bring our record up-to-date and if possible to settle this long outstanding account. It would assist us greatly if you would be kind enough to complete the attached form.

An addressed envelope which does not require a stamp is enclosed for this purpose.

Encl.

Yours very truly,

C.K. LeCapelain,
Chief, Lands Division.

Director of Assessments,
Department of Municipal Affairs,
Province of Alberta,
Edmonton, Alta.

FM:/EM

1383840

Ottawa, 24th September, 1953.

Dear Sir:

Re: N.E. 18-13-17-W4

This Department has an old account against the above noted land for advances of relief to Nels Malm in 1915. We are anxious to bring our records up-to-date and if possible to settle this long outstanding account. It would assist us greatly if you would be kind enough to complete the attached form.

An addressed envelope which does not require a stamp is enclosed for this purpose.

Yours very truly,

Encl.

C.K. LeCapelain,
Chief, Lands Division.

Director of Assessments,
Department of Municipal Affairs,
Province of Alberta,
Edmonton, Alta.

Department of Resources and Development

Post Office

Ledger Folio

Sec. Tp. R. M.

State, by

Date

File No.

DATE	PARTICULARS	PRINCIPAL	INTEREST	TOTAL

1383840

Ottawa, 26th November, 1953.

The Registrar,
Land Titles Office,
District of South Alberta,
Calgary, Alta.

Dear Sir:

Re: N.E. 18-13-17-W4

This Department has a relief mortgage charged against the above noted land for advances made to Nels Malm in 1915. We are endeavouring to settle these old accounts and it would be appreciated if you could supply us with an up-to-date Abstract of the Title of this land.

Yours very truly,

C.K. LeCavelain,
Chief, Lands Division.

Resources and Development File 1383840

Rural Municipality of .....

No.....

Land N.E. 18-13-17-W4

Assessed owner .....

Address .....

Name and address of party operating .....

Assessed value $.....

Suggested present day value .... $.....

Arrears of Taxes $ .....

Date .....19 .

Title to land in respect of which this agreement is made is subject to [illegible] of record. The land is subject to [illegible] "Special [illegible] Act.

.....

Secretary-Treasurer.

CANCELLATION

OF SEED GRAIN, FODDER AND RELIEF INDEBTEDNESS

NAME OF DEBTOR **NEIS MALM**

LAND **N.E. 18-13-17-W.4th.**

ORIGINAL ADVANCES

Federal	1915 Relief	$50.00

Joint Provincial and Federal

	Principal	Interest	Total
Federal -	$ 50.00	$ 93.53	$ 143.53
50-50			
AMOUNT RECOMMENDED TO BE PAID			Nil
AMOUNT TO BE WRITTEN OFF			143.53
TOTAL TO CANCELLED			143.53

RECOMMENDED by the Seed Grain Advisory Board.

REMARKS **Indebtedness to be cancelled without any payment and the lien discharged.**

ORDER-IN-COUNCIL P.C. [illegible] DATED [illegible]

1383840

Ottawa, 2nd December, 1953.

Mr. E.M. Medlen,
Dominion Member,
Seed Grain Advisory Board.

Re: Account of Nels Malm,
N.E. 18-13-17-W.4th.

The matter of an application for an adjustment of indebtedness outstanding against the above mentioned party is referred to you, constituted as a Board to deal with such cases. Having completed an investigation I am now in a position to report as follows:-

In 1915 relief amounting to $50.00 was advanced to Nels Malm on the security of the above mentioned land. No payment has ever been received and the present standing of this account is:-

Principal	Interest	Total
$ 50.00	$ 93.53	$ 143.53

Patent was issued in the name of Nels Malm for the N.E. 18-13-17-W.4th on the 18th of July, 1914, and later became subject to the 1915 lien.

In reply to our questionnaire of the 24th of September, 1953, The Director of Assessments, Department of Municipal Affairs, Province of Alberta, wrote as follows:-

"Title to this land is presently vested in this Department having been acquired through Tax Recovery proceedings . This land is occupied at present under cultivation lease as issued by this Department, and in view of it being situated in that part of the Province designated "Special Areas" there is little likelihood of any sale being made of same."

The information obtained indicates that the land is such that it is unlikely to be disposed of by sale in the near future and no longer offers any security of value for our lien. Under the circumstances it is recommended that the indebtedness be cancelled and the lien discharged.

W.J. Taylor.

RF-1 400

Land Titles Office at Calgary for the South Alberta Land Registration District

FWS/TQ
1383840

29

Ottawa, 2nd December, 1953.

Re: Account of Nels Mulm,
N.E. 18-13-17-W.4th.

The undersigned member of the Seed Grain Advisory Board, having taken into consideration the attached report, approves the settlement outlined therein and does hereby recommend:-

1. That the indebtedness, which is more particularly described in the attached report, be cancelled without the requirement of any payment and the liens discharged.

D.J.

E.M. Medlen,
Dominion Member.

To:

The Honourable,
The Minister of Resources and Development,
Ottawa.

1383840

XXXXXXXXXXXXXXXXXX
Northern Affairs and National Resources

Ottawa, February 2, 1954.

The Registrar,
Land Titles Office,
Calgary, Alberta.

SENT

TAKE NOTICE that I, E. H. Medlen, of the City of Ottawa, in the County of Carleton, Province of Ontario and Dominion of Canada, Esquire, Deputy Registrar of Dominion Lands Patents, being empowered and directed in that behalf of the Honourable the Minister of Resources and Development of Canada, and under the authority of the Order in Council of the 21st January, 1954, P.C. 24-77, a copy of which is attached, passed under and by virtue of the provisions of Section 1, of the Act 17 George V, Chapter 51, hereby authorize and request you to remove the registration of the following liens:

NAME	LAND	AMOUNT
Nels Malm	N.E. 18-13-17 W.4. and all other lands.	$ 50.00

Deputy Registrar of Dominion Lands Patents.

1383840

XXXXXXXXXXXXXXXXXXXXX
Northern Affairs and National Resources

Ottawa, February 2, 1954.

Dear Sir:-

Re: N.E. 18-13-17 W.4.

I beg to send you herewith, duly executed, a notice authorizing and requesting you to remove from all the records of your office and the title to the above described land the lien for $ 50.00,

Nels Malm.

covering advance made to

This notice is issued under the authority of an Order in Council of the 21st January, 1954, P. C. 24-77, a copy of which is attached thereto, passed under and by virtue of the provisions of Section 1 of the Act 17, George V, Chapter 51.

A copy of this letter is being sent to

Yours very truly,

C. K. LeCapelain,
Chief, Lands Division.

The Registrar,
Land Titles Office,

Calgary, Alberta.

Action. ALBERTA

No. 1384228

DEPARTMENT OF THE INTERIOR.

From

Date

" when received

Subject:

Form No 158.

Sworn Statement

of Wilfrid Hunt of Lineham, Alta in support of his application for Homestead Patent for North West quarter of Section 22 Township 19 Range 3 of 5 Meridian.

1. What is your name in full, age, occupation and Post Office address?

Wilfrid Hunt 28 yrs Farmer Lineham Alta

2. (a) Are you a British subject by birth or naturalization? If by naturalization, produce the certificate.

(b) Are you married? If so, when and where was the marriage ceremony performed?

Note.—If married after application for entry, the wife's name must be given in full, and her age stated.

No Answer

No Residence

3. (a) Where is your homestead entry, and when did you make application for it? If you have commuted your homestead, when and to whom did you pay the money, and when was patent issued?

272010

4. What is the nearest land office to your homestead?

Dominion Lands Office Calgary

5. When did you first begin to reside upon your homestead, and when did you begin cultivation thereof?

On NE 22. 19. 3 W 5.

Sept 6th

6. Of what did your improvements upon your homestead consist, when did they first consist of a habitable house, and when did you first reside in it?

NE ¼

My father My father

House 30 x 24 Stable 16 x 20

Clear in Spring 1912 Etc

7. Have you a patent or entry for any other land? If so, where?

(a) Where do your father, mother, brother or sister reside? If any of them reside on their homestead, is it near your homestead?

(b) What is the nearest land and what is the present value thereof?

(c) What is the nearest timber land and what is the present value thereof?

My father

(d) What is the nearest coal land you have purchased or located, and what is the present value thereof?

(e) What is the nearest land you have purchased or located, and what is the present value thereof?

Cattle 09 10 11 12

Horses 4 3 5 4

8. How much cultivated land have you had on your homestead each year since date of perfecting entry?

9. What is the area of your house on your homestead, of what material and what is its present cash value?

No House

10. What other buildings have you erected on your homestead? What is the cash value thereof? What is the total value of the same?

None, Shacking on pasture land

11. What acres of timber have you cut on your homestead, and what is the cash value thereof?

1½ Acres Fencing 15

12. What quantity of firewood have you made on your homestead, and what is the cash value thereof?

Nil. Enough for use

13. What other wood have you cut or caused to be cut on your homestead, and what is the cash value thereof?

Nil

14. Have you broken or cultivated any land for others? If so, describe it and state when and for whom.

15. Have you rented your homestead or any part thereof to any person? If so, state when, to whom, and the terms of the lease.

Nil

Canadian
Pacific

I, Wilfrid Hunt, do solemnly swear that the answers to the foregoing questions are true and correct in every particular. That I claim a Patent for the Homestead under the provisions of *The Dominion Lands Act*.

That I obtained an entry, and claim a Patent for the same for my own benefit, and not in the interest or for the benefit of any other person or persons whomsoever. So help me God.

Sworn before me at Calgary in the Province of Alberta, this 28 day of Nov. 1912 } Wilfrid Hunt

having first been read over and explained to the said applicant.

J R Brooks

Signature of Agent for the Commissioner of Dominion Lands, or Homestead Inspector for the same

District.

I hereby certify that Wilfrid Hunt has to-day produced evidence showing ownership of the NE ¼ of 22 Township 19 Range 3 W 5 Meridian, from the 1st day of Oct 1912 to the present time; that ~~all payments have been made to date and the same amount~~ the fees paid for entry have been paid. Prospecting Abstract and Entered

Date Nov 28 1912

J R Brooks
Acting Local Agent.

I recommend the foregoing application for Patent, believing that the homestead requirements of *The Dominion Lands Act* have in this case been complied with.

Dated at Calgary, this 28th day of Nov A.D. 1912

Agent for the Commissioner of Dominion Lands for the District

Ottawa, NOV 28 1912

Accepted as sufficient,

F. H. Dixon
Commissioner.

The Officer taking this application for patent is requested to exercise particular care that the name of the homesteader is given in full and correctly spelled.

Sworn Statement of Harry E. Denning

of Section NE/4 Township 19 Range 1/3

of W 5th Meridian, in reference to the application for patent of

W 5th for NE of Section 22

Township 19 Range 3 of 5th Meridian.

1. What is your occupation, and how long have you known the applicant?
Farmer for 2 yrs
for NE 14 / 19 / 3 W 5th
Calgary 2 yrs

2. Where have you resided since you have known the applicant? (Give places and dates.)
With Father

3. (a) When did he build his house and (b) when did he commence actual residence thereon, making it his permanent home?
(1) Not Since (2) Not Since

4. (a) What portion of each year since commencement of residence has he lived upon the land? (Give actual dates.)
Not
NE 22. 19. 3 W 5
He and his father resided
thereon Nov 1909 to
date

5. Has his residence been upon land owned by himself or his father, mother, sister or brother? (Give actual dates. If residence upon land owned by father, mother, sister or brother, state relationship.)
16 With Father

6. How much breaking and what area has been cropped each year upon his homestead?

	Breaking	Crop
Year 1	2 1/2	
Year 2		
Year 3		
Year 4		
Year 5		
Year 6		
Year 7		
Year 8		
Year 9		
Year 10		
Year 11		
Year 12		

7. What stock of which applicant is owner has he had on the land during each year since first occupying same?

Cattle	4	5		
Horses	3	3		

8. What is the area of his crop on the present homestead and what is the estimated yield per acre?
No Crop

9. What is the area of crop he has under cultivation on his homestead and what is the estimated yield per acre thereof?
1 Acre fencing 100

10. What other improvements have been effected on his homestead and what is the value of same?
None Plastering on
father's
Re

11. Have you any interest, direct or indirect, in any other homestead?
No

12. Do you consider the claimant has a fair knowledge of the duties of a homesteader?
Yes

Canada
Province of Alberta
To Wit:

I Harry E. Denning of Lacombe make oath and say that the answers to the foregoing questions are true and correct in every particular. So HELP ME GOD.

Sworn before me at Calgary this 1st day of Nov 1911

Harry E. Denning

having been first read over and explained to the witness.

J. R. Brooke
Local Agent of Dominion Lands or Homestead Inspector
Senior Assistant for the Calgary District.

Sworn Statement of John Ritchie Jr.

of Section SW 14 Township 19 Range 3

of W 5th Meridian, in reference to the application for patent of

W 5th for NW of Section 22

Township 19 Range 3 of 5th Meridian.

1. What is your occupation, and how long have you known the applicant?
Rancher for 5 yrs
SW 14 / 19 / 3 W 5
Since 1908 to date
Continuously

2. Where have you resided since you have known the applicant? (Give places and dates.)
No House No Residence

3. (a) When did he build his house and (b) when did he commence actual residence thereon, making it his permanent home?

4. (a) What portion of each year since commencement of residence has he lived upon the land? (Give actual dates.)
Op NE 22. 19. 3 W 5 with
father from Nov 1909
to March 21/1911

5. Has his residence been upon land owned by himself or his father, mother, sister or brother? (Give actual dates. If residence upon land owned by father, mother, sister or brother, state relationship.)
Same

6. How much breaking and what area has been cropped each year upon his homestead?

	Breaking	Crop
Year 1	2 1/2	
Year 2	2 1/2	2 1/2
Year 3	5	5
Year 4	10	10
Year 5		
Year 6		
Year 7		
Year 8		
Year 9		
Year 10		
Year 11		
Year 12		

7. What stock of which applicant is owner has he had on the land during each year since first occupying same?

Cattle	4	8	8	21
Horses	3	3	4	6

8. What is the area of his crop on the present homestead and what is the estimated yield per acre?
No Crop

9. What is the area of crop he has under cultivation on his homestead and what is the estimated yield per acre thereof?
1/2 Acre fencing 100

10. What other improvements have been effected on his homestead and what is the value of same?
None Breaking on farm
Land.

11. Have you any interest, direct or indirect, in any other homestead?
No

12. Do you consider the claimant has a fair knowledge of the duties of a homesteader?
Yes I do

Canada
Province of Alberta
To Wit:

I John Ritchie Jr. of Cremona make oath and say that the answers to the foregoing questions are true and correct in every particular. So HELP ME GOD.

Sworn before me at Calgary this 1st day of April A.D. 1911 John Hitchell Jr.

having been first read over and explained to the witness

S. d'Orsa
Local Agent of Dominion Lands or Homestead Inspector
acting for the Calgary District.

Form 31 a

File No. 1384228

Department of the Interior.

OTTAWA, 191_

Sir: -

I have to inform you that a patent for N½ of Section 22 in Township 11 Range 3 West of the 5th Meridian, bearing date the 4th June, 1913, has issued in your name, and that it has been forwarded to the Registrar of the Land Registration District of [redacted] who will issue the certificate of title upon receipt of your application to him therefor, and upon payment of the proper fees, if any.

For this purpose please place yourself in communication with that official, giving him your full name and your Post Office address. His address is [redacted]

I am, Sir,

Your obedient servant,

L. PEREIRA,

Secretary.

Wilfrid Hurt, Esq.,
Lacham
Alta.

(No. 1)

1384230

No.

Action. ALBERTA

DEPARTMENT OF THE INTERIOR.

1907

From

C. C. & L. Co.

Calgary

Date

When Rec'd 27 Jan.

Subject:

Application for Coal Mining Lease

S.E. 4-19-23 W4th

Form No. 7.

1659485

Form No. 1.

Form A.

No. 19886

APPLICATION FOR A HOMESTEAD ENTRY.

I, Mebourne Parker Marshall

of Hugh River do hereby apply

for a Homestead Entry, under subsection 1 of clause 38 of "The *Dominion Lands Act*," for the SW Quarter Section Number 4

of the 19 Township in the 23 Range West

of the 4th Meridian.

M P Marshall

Witness

AUG

3325115 Canada Nova Scotia Alberta Farmer

8

2

10 E

EH

Hugh

Form No. 1.

AFFIDAVIT IN SUPPORT OF

CLAIM FOR A HOMESTEAD ENTRY

BY A PERSON WHO HAS NOT PREVIOUSLY OBTAINED HOMESTEAD ENTRY.

I, M. Laurie Parke Marshall

Land

know ledge

Entry

and that

this

the

and that I have

Subscribed

day of Aug

M P Marshall

Form

Form No 17 B
(Issued H.L. 16)

Sworn Statement of Melbourne Parker Marshall

of Lona Alta in support of his

application for Homestead Patent for South west

of ¼ Section 4 Township 19 Range 23 west

of 4th Meridian.

1. J.P.B. Melbourne Parker Marshall, 38 years
Farmer. Lona Alta
J.P.B. by birth

2.

3. Aug 10/1908
Gaing 1909
April 5, 1909

4. April 5/1909 to date
continuous

5. Never absent
wife + 3 children have all
in time residence
as myself.

6.

7.

8.

9.

10. How many acres have been broken or cultivated in each year?

Year 1909	18	
Year 1910	22	18
Year 1911	40	50
Year		
Year		
Year		

11. What crops have you grown each year since you began cultivation of the land?

	1909	1910	1911
Cattle	2	5	9
Horses	3	5	9

12. What buildings have you erected on the land, what is their value, and what is the total value of your improvements?

18 x 24 frame house Value $500
Barn 20 x 22 Value $100
Granary 14 x 16 " $25
2 wells " $90
2½ miles 2 wire " $200

13. Are you cultivating the land for your own benefit?

No.
Land used for mixed farming

14. Have you any other homestead entry? If so, where?

No

15. Have you sold, bartered, or in any way transferred the whole or any portion of your homestead? If so, to whom, and when, and for what consideration?

No

Canada
Province of Alberta
} ss.

I, Melbourne Parker Marshall of the Town of Calgary in the Province of Alberta, do solemnly declare that the statements contained in the foregoing Sworn Statement are true, and I make this solemn declaration conscientiously believing it to be true, and knowing that it is of the same force and effect as if made under oath and by virtue of the provisions of the Canada Evidence Act.

Declared before me at the City of Calgary in the Province of Alberta, this 23rd day of December A.D. 1911.

Melbourne Parker Marshall

J R Brooks
A Commissioner for Oaths in and for the Province of Alberta.

I hereby certify that Melbourne Parker Marshall has duly complied with the requirements of the Dominion Lands Act and Amendments thereto, in connection with his application for Homestead Patent for the South West ¼ of Section 4 Township 19 Range 23 West of the 4th Meridian.

Dated at Calgary this 23rd day of December A.D. 1911.

J R Brooks
Dominion Lands Agent.

I hereby certify that Melbourne Parker Marshall has duly proved up on the above described quarter section, and that he is entitled to receive a Homestead Patent for the Homestead thereof

Sworn Statement of John Ross Langwith,

of Section SE 17 Township 19 Range 23 W 4

of 4-th Meridian, in reference to the application for patent of

M. P Marshall NW of Section 4

Township 19 Range 23 west 4th Meridian.

1. What is your occupation and how long have you resided upon or cultivated the land in question? Farmer 3 years on NE 17-19-23-4 from Nov 08 to May 20 09 and from Oct 4 09 to Dec 14 09. from March 14 1910 to date Continuous Jany 1909 April 5/09

2. When did you first apply to enter the land in question? April 5/09 to date Continuous

3. (a) What is the character of the land in question? (b) How much of it is fit for cultivation? (c) How much is timber? (d) How much is prairie?

4. (a) What is the nature of the improvements on the land? (b) What is the value of each? (c) Are you the owner of the whole of the improvements? (d) If not, who are the owners of the different portions?

5. How many acres have been cultivated by you? In what year was each portion broken? How many acres in crop each year?

wife and family	came as homesteaders
1909	18
10	22
11	40
	8
	53

6. How many acres have been cultivated by others? By whom? In what year was each portion broken? How many acres in crop each year?

7. What stock have you on the land? Horses Cattle

09	10	11
3	5	9
2	5	9

8. What buildings have been erected on the land? When was each commenced and when completed? What was the value of each building?

18 x 24 x frame Value $170
2½ miles 2 wire fence Value 200
Stable 20 x 22 Value 150
Granary 14 x 16 250
½ well 90

9. What other improvements have been made on the land? When was each commenced and when completed? What was the value of each?

10. What other buildings have been erected on the land? When was each commenced and when completed? What was the value of each?

11. Have you any interest, direct or indirect, in this application? No

12. Do you swear that the claimant has not sold or granted any portion of the land in question, or made any agreement or arrangement of any kind or nature whatsoever by which the title to the land or any portion thereof may be held by or for the benefit of any person whomsoever other than himself? Yes

Province of Alberta NE 17-19-23-4

To Wit:

I John Ross Langwith of Carbondale Alta make oath and say that the answers to the foregoing questions are true and correct in every particular. So help me God.

Sworn before me at Calgary this 12 day of Dec 1911 John Ross Langwith.

having been first read over and explained to the witness

J.R. Brooks

Local Agent of Dominion Lands or Homestead Inspector

for the Calgary District

Sworn Statement of John Freeman Ethridge

of Section NE 4 Township 19 Range 23 W 4th

of 4-th Meridian, in reference to the application for patent of

M. P Marshall NW of Section 4

Township 19 Range 23 west 4th Meridian.

1. What is your occupation and how long have you resided upon or cultivated the land in question? Rancher 3 years on NE 4-19-23-4 from Nov 24/08 to June 10/1910 and from June 8/1911 to Dec 11/11. Other times in Vicinity Jany 1909 April 5/09

2. When did you first apply to enter the land in question? April 5/09 to date Continuous

3. (a) What is the character of the land in question? (b) How much of it is fit for cultivation? (c) How much is timber? (d) How much is prairie?

4. (a) What is the nature of the improvements on the land? (b) What is the value of each? (c) Are you the owner of the whole of the improvements? (d) If not, who are the owners of the different portions?

5. How many acres have been cultivated by you? In what year was each portion broken? How many acres in crop each year?

wife and family	came as homesteaders
1909	18
10	22
11	40
	15
	50

6. How many acres have been cultivated by others? By whom? In what year was each portion broken? How many acres in crop each year?

7. What stock have you on the land? Horses Cattle

09	10	11
2	5	9
2	5	9

8. What buildings have been erected on the land? When was each commenced and when completed? What was the value of each building?

8 x 24 x frame Value $170
2½ miles 2 wire Value 200
Barn 20 x 22 Value 150
Granary 14 x 16 250
2 wells 90

9. What other improvements have been made on the land? When was each commenced and when completed? What was the value of each?

10. What other buildings have been erected on the land? When was each commenced and when completed? What was the value of each?

11. Have you any interest, direct or indirect, in this application? No

12. Do you swear that the claimant has not sold or granted any portion of the land in question, or made any agreement or arrangement of any kind or nature whatsoever by which the title to the land or any portion thereof may be held by or for the benefit of any person whomsoever other than himself? Yes

Canada

Province of Alberta NE 4-19-23-4

To Wit:

I John F. Ethridge of Langdon Alta make oath and say that the answers to the foregoing questions are true and correct in every particular. So help me God.

Sworn before me at Calgary this 12 day of Dec 1911 John F. Ethridge

having been first read over and explained to the witness

J.R. Brooks

Local Agent of Dominion Lands or Homestead Inspector

for the Calgary District

Form 81 a.

File No. 354230

Department of the Interior.

OTTAWA, 191

Sir:—

I have to inform you that a patent for S.E. 1/4
of Section 21 in Township 17
Range 23 West of the 4th Meridian,
bearing date the
5th Sept. 1912 has issued in your name, and that
it has been forwarded to the Registrar of the Land Registration
District of
who will issue the certificate of title upon receipt of your application
to him therefor, and upon payment of the proper fees, if any.

For this purpose please place yourself in communication with
that official giving him your full name and your Post Office address.

His address is

I am, Sir,

Your obedient servant,

PERLEY G. KEYES,

Secretary.

To Alberta Pacific [illegible]

[illegible]

Accom.

ALBERTA

DEPARTMENT OF THE INTERIOR.

1901

From

Date

re when received

Subject:

Form No.

C O P Y of 703376 for File 1384247 : -

GOVERNMENT OF THE NORTH WEST TERRITORIES

of

C A N A D A :-

Department of Public Works ,

Regina , March, 1908.

Sir ,

Will you kindly have the area required for surveyed roadway in the North half of Section 20, Town-ship 40, Range 21, West of the 4th Meridian, reserved in the books of your Department .

A tracing of the same is enclosed .

Your obedient servant ,

Sgd),
I. J. Saunders,
Deputy Commissioner.

The Secretary,
Department of the Interior,
Ottawa, Ontario.

S.R.B. 12381.

Department of the Interior

Canada.

ADDRESS REPLY
TO THE SECRETARY
DEPARTMENT OF THE INTERIOR
OTTAWA

COPY

of 703578 on File No.
99391, No. 10.

PLEASE QUOTE THIS
FILE NO.

Dom. Lands 13 1907.

14th April, 1908.

Sir ,

In reply to your letter of the 8th ultimo File 5859, enclosing a tracing of the area required for a roadway in the North East and North West quarters of Section 29, Township 46, Range 21 West of the 4th Meridian, I am directed to say that the areas shown on the tracing enclosed have been reserved in the books of this Department .

I am, Sir ,

Your obedient servant ,

F. [illegible] KING,

Secretary.

E. J. Saunders , Esq.,

Deputy Commissioner of Public Works,

Regina , Assiniboia .

GOVERNMENT OF THE PROVINCE OF ALBERTA

DEPARTMENT OF PUBLIC WORKS

1384247

WHEN REPLYING
DO NOT WRITE ABOUT MORE THAN ONE SUBJECT IN ANY LETTER AND KINDLY REFER TO OUR FILE NUMBERS
ADDRESS YOUR ENVELOPE TO
THE DEPUTY MINISTER OF PUBLIC WORKS, EDMONTON

REFER TO FILE

EDMONTON.

One of

MEMO

Department of the Interior.

Mr Robert –
Please have feedback put on
Ref. 1384x47 humanoid and return
PW Comm

2007

400

Department of the Interior.

MEMO.

Ottawa, May 11th 1907

Mr Roche –

Please see Ref. 1384247
herewith. Copies of previous
correspondence [illegible]



Department of the Interior.

MEMO

Dated. May 13th 1907

Asst Secy -

Please reply saying that a reservation of 4 acres for the roadway has been noted against the NE. quarter of Sec. 29 - 46 - 21 - 4 and that the books of the School Lands Branch and that the said reservation will be deducted from this quarter section when the patent is issued.

A W Lewis

RF-1 400

ADDRESS REPLY
"TO THE SECRETARY
DEPARTMENT OF THE INTERIOR
OTTAWA

Department of the Interior

Canada.

Ottawa

, 14th., 1907.

Sir,

Replying to your letter of the [illegible],
Ref. 14564, I am directed to say that a reservation of
four acres for [illegible] has been noted against the
S.E.¼ sec. [illegible], Tp. [illegible], R. [illegible], West, meridian, in the books of the Land Branch of this Department, and the said reservation will be protected from the above quarter section when the patent is issued.

Your obedient servant,

[illegible] Secretary.

The Acting Deputy Minister,
Department of Public Works,
Edmonton,
Alberta.

GOVERNMENT OF THE PROVINCE OF ALBERTA

1397794

DEPARTMENT OF PUBLIC WORKS

WHEN REPLYING
DO NOT WRITE ABOUT MORE THAN ONE SUBJECT IN ANY LETTER AND KINDLY REFER TO OUR FILE NUMBERS
ADDRESS YOUR ENVELOPE TO
THE DEPUTY MINISTER OF PUBLIC WORKS EDMONTON.

REFER TO FILE

EDMONTON,

1384360

Action. ALBERTA

No.

DEPARTMENT OF THE INTERIOR.

1907

From Edmonton Alberta

Dupkau N.W.T.

Date when rec'd 2/4/1

Subject: Standard

S.E. 2 - 39 - 5 - W 5

Form A.

19506

No.

1800838

Application for Entry for a Homestead, a Pre-emption or a Purchased Homestead.

PATENT BRANCH.

I, J. Ralph Patterson acting on behalf of

J. Ralph Patterson

of Shamrock Farm, New Hamburg

for a Homestead

do hereby apply for an Entry under the provisions of Section

on behalf of the Dominion Lands Act for the

as that Quarter Section of Section number

in Township

of

Meridian

, Range

West of the

I am a British subject

Land Agent

Frances G. Patterson

Form B.

Affidavit in support of an Application for Entry for a Homestead, a Pre-emption or a Purchased Homestead

A. G. Paterson acting on behalf of
A. Ralph Patterson

MAR 2

ADDRESS YOUR REPLY
THE CONTROLLER,
LAND PATENTS BRANCH,
DEPARTMENT OF THE INTERIOR

A.D.

IN YOUR REPLY PLEASE QUOTE THIS
FILE NO. 1384360

DEPARTMENT OF THE INTERIOR
CANADA

Land Patents Branch

Ottawa 9th July, 1914.

Sir,

With reference to your letter of the 21st May last, your file No. 97 A. C. R., in connection with the transfer covering the right of way of the Alberta Central Railway Company, the south West ¼ of Section 12, Township 39, Range 5, West of the 5th Meridian, I beg to advise you that the transfer has been registered in this Department under number 18996.

Patent for the right of way of the said land is now in course of preparation in the name of Alberta Central Railway Company and will be forwarded to the Registrar in due course.

Your obedient servant,

Controller.

P. McPherson, Esq.,
Right of Way and Lease Agent,
Canadian Pacific Railway Company,
Winnipeg,
Manitoba.

Form No 156
20,000-11-6-16

30-7-14

Sworn Statement of Ralph Patterson

Farmer — of — in support of his application for Homestead Patent for South West quarter of Section 12 Township 39 Range 5 W of 5 Meridian

1. Ralph Patterson age 30 Farmer Leslieville Alta.

2. Yes By Birth Yes

3. March 2nd 1909 April 1st 1912

4. No. Residence quite Sept-1 1912 then continuously to Mar 30 1914

5. Sept-1 1912 to Mar 30 1914

6. With my Brother farming on NW 7-39-4-5

7. Wife and son Sept-1 1912 to March 20 1914

8. 7 39 4 W 5

Nov 1908 Homestead Entry
Leonard Patterson Leonard Patterson

Frame House	1700.
3 Log Barns	800.
Quarter all fenced	300.

9. Sept-1 1912 to Mar 20 1914

10. Mar 2 1909 to Oct 31 1913
Dec 25 1910 to Jan 31 1912
June 1 1912 to May 31 1912

Year 1909	4	3
Year 1910	3	4
Year 1911	—	4
Year 1912	3	4
Year 1913	10	20
Year		

11. Horses

What stock of which you are the owner have you had on your homestead, each year since date of perfecting entry?

Cattle

1909	1910	1911	1912	1913	1914
5	7	7	10	12	12
7	10	20	37	35	30

Farmed jointly with three brothers

12. House 24 x 24 Frame 800.
Barn 15 x 24 Log 60.
Well 50.
Ditch 220 yds long 100.
60 Acres 125.

13. No agricultural Land

14. No

15. No. Applied for assignment Right of way C.P.R.

Edmonton
Province Alberta

I Ralph Patterson do solemnly swear that the answers to the foregoing questions are true and that I obtained a Patent for the Homestead upon the provisions of the Dominion Lands Act.

That I obtained said entry and application for the said land entirely for my own use and benefit and not directly or indirectly for the benefit of any other person or persons whomsoever.

Sworn before me at Derby Alt. House this April 7th 1914 Ralph Patterson

having first been read over and explained to the said applicant.

N. J. Hutchinson
Notary Public
Agent to take Affidavits for the Minister of the Interior

Red Deer

I recommend the issue of patent as applied for herein, believing that the homestead requirements of the Dominion Lands Act have in this case been complied with.

Dated at [illegible] this [illegible] A.D. 1914

J. Tidyman
Local Agent

I hereby certify that Leonard Patterson has to-day produced evidence showing ownership of the NW 6th of Sec 7 Township 39 Range 4 W 5th Meridian, from the 6th day of Nov 1908 to the present time; that all payments have been made to date and that one-third of the total purchase price has been paid.

DOMINION LANDS OFFICE JUN 30 1914 RED DEER

Date [illegible] 1914

J. Tidyman
Local Agent.

Accepted as sufficient, [illegible]
Office AUG 1 1914
Commissioner.

The Officer taking this application for patent is requested to exercise particular care that the name of the homesteader is given in full and correctly spelled.

1193111

Sworn Statement of John Robson Kerr

NE ¼ of Section 7 Township 37 Range 5 W of 5 Meridian, in reference to the application for patent of

W of 5 Ralph Patterson Township 37

for S W ¼ of Section 12 Range 5 W of 5 Meridian.

1. What is your occupation and how long have you known the applicant?

Farmer Settler Mar 1 1907 in district my Homestead N E ¼ 7-37-5 W 5

2. Where have you resided since you have known the applicant? (Give places and dates.)

Mar 1 1907 to April 31 1909 April 16 1910 Oct 30 1910 until Apr 12 1911 to Oct 23 1911 to until April 1 1912 & Sept 1 1912

3. (a) Where did you reside during the period mentioned in the preceding question?

Sept 1 1912 to Mar 20 1914

(b) How were you employed during that period?

With Brother N W ¼ 7-37-4-5 W
Mar 2 1909 to Oct 31 1910
Dec 25 1910 Mar 31 1912 June 6 1912 Aug 31 1912

4. How were you employed during the period mentioned in the preceding question?

Year Sept 1912 to Mar 20 1914

1907	4	3
1910	3	4
1911	—	7
1912	3	7
1913	10	20

5. How many acres of land have you under cultivation?

1907	1910	1911	1912	1913	1914
5	7	7	10	12	12

6. How many acres of land have you under fence, and what kind of fence?

7 8 20 37 35 30
Barbed fence all round

7. What number of each kind of live stock have you on the land, and what is the total value of the same?

Horses
24 x 24 Stable $700.
Cattle
600 lbs 125.
Barn 5 x 24 Log 60
Cattle 50.
Hogs none whatever
Sheep none whatever
Fowl 25

8. What number of acres have you broken and backset, and what crops have been raised and what is the present value of the crops?

9. What number of young trees have you planted, how are they cared for, and what is their present condition?

10. What other buildings have been erected on the homestead? When were they commenced? When finished? Have they been used for the purposes for which they were erected? If not, why not? What is the material and dimensions of each?

11. Have you any interest, direct or indirect, in the application of any other person to purchase land?

12. Do you claim the homestead has been fenced, cultivated or otherwise improved by any person other than yourself? If so, state what has been done, and by whom, and what allowance you propose to make therefor, and why you claim to be entitled to the land.

No

Patrick Gleeson

To Wit:

I, John Robson Kerr of Vita make oath and say that the answers to the foregoing questions are true and correct in every particular. So help me God.

Sworn before me at Vita this 2nd day of April 1914

having been first read over and explained to the deponent.

John Robson Kerr

R. C. Harkness

Local Agent of Dominion Lands for the Red Deer District.

Sworn Statement of Thomas Hart

NE ¼ of Section 24 Township 37 Range 5 W of 5 Meridian, in reference to the application for patent of

W of 5 Ralph Patterson Township 37

for S W ¼ of Section 7 Range 5 W of 5 Meridian.

1. What is your occupation and how long have you known the applicant?

Farmer. Feb 25 1909 to Mar 20 1914 on my Homestead S W ¼ 24-37-5 W 5 for three years and two years with 4 miles

2. Where have you resided since you have known the applicant? (Give places and dates.)

April 1912 to Sept 1 1912

3. (a) Where did you reside during the period mentioned in the preceding question?

Sept 1 1912 to Mar 20 1914

(b) How were you employed during that period?

With Brother N W ¼ 7-37-4-5 W
Mar 2 1909 to Oct 31 1910
Dec 25 1910 Mar 31 1912.
March 1 1912 May 31 1912.

4. How were you employed during the period mentioned in the preceding question?

Year Sept 1 1912 to Mar 20 1914

1907	1	3
1910	3	4
1911	—	7
1912	3	7
1913	10	20

5. How many acres of land have you under cultivation?

1907	1910	1911	1912	1913	1914
5	7	7	10	12	12

6. How many acres of land have you under fence, and what kind of fence?

7 10 20 37 35 30
Barbed wire all round

7. What number of each kind of live stock have you on the land, and what is the total value of the same?

Horses
24 x 24 Stable $700.
Cattle
600 lbs 125.
Barn 5 x 24 Logs 60.
Cattle 50.
Hogs none whatever
Sheep none whatever
Fowl 25

8. What number of acres have you broken and backset, and what crops have been raised and what is the present value of the crops?

9. What number of young trees have you planted, how are they cared for, and what is their present condition?

10. What other buildings have been erected on the homestead? When were they commenced? When finished? Have they been used for the purposes for which they were erected? If not, why not? What is the material and dimensions of each?

11. Have you any interest, direct or indirect, in the application of any other person to purchase land?

12. Do you claim the homestead has been fenced, cultivated or otherwise improved by any person other than yourself? If so, state what has been done, and by whom, and what allowance you propose to make therefor, and why you claim to be entitled to the land.

No

Patrick Gleeson

To Wit:

I, Thomas Hart of Vita make oath and say that the answers to the foregoing questions are true and correct in every particular. So help me God.

Sworn before me at Vita this 2nd day of April 1914

having been first read over and explained to the deponent.

Thomas Hart

R. C. Harkness

Local Agent of Dominion Lands for the Red Deer District.

ADDRESS YOUR REPLY "TO THE COMMISSIONER, LAND PATENTS BRANCH, DEPARTMENT OF THE INTERIOR."

IN CORRESPONDENCE PLEASE QUOTE THIS FILE NO. 354.360

DEPARTMENT OF THE INTERIOR
CANADA

Land Patents Branch

Ottawa,

Copy for C.P.R.
Record of Patent
1903 Bk. 6 p. 33
No. 52

SIR:—

I beg to inform you that a patent for *pt S ½*

of Section *2* in Township *39*

Range *5* West of the *5th* Meridian,

bearing date the *10th July 1903*,

has been issued in favour of *The Alberta Central Railway Company* and that

it has been forwarded to the Registrar of the Land Registration

District of

who will issue the certificate of title upon receipt of your

application to him therefor, and upon payment of the proper fees,

if any.

For this purpose please communicate with that official,

giving him your full name and your Post Office address. His address

is The Registrar, Land Titles Office.

Your obedient servant,

N. O. Côté,

Controller

To *J. McL. Jackson, Esq*
Solr. of Hay & Lane Agts. C.P.R.
Winnipeg
Man

FORM 31 A
20,000 - 1-13

ADDRESS YOUR REPLY "TO THE CONTROLLER, LAND PATENTS BRANCH, DEPARTMENT OF THE INTERIOR."

IN YOUR REPLY PLEASE QUOTE THIS FILE NO. 1211/30 C

DEPARTMENT OF THE INTERIOR
CANADA

Land Patents Branch

Ottawa,

SIR:—

I beg to inform you that a patent for

of Section in Township

Range West of the Meridian,

bearing date the

has been issued in your name, and that it has been forwarded to the Registrar of the Land Registration District of

who will issue the certificate of title upon receipt of your application to him therefor, and upon payment of the proper fees, if any.

For this purpose please communicate with that official, giving him your full name and your Post Office address. His address is The Registrar, Land Titles Office.

Your obedient servant,

N. O. COTÉ,

Controller.

To

FORM 31 A

1384364

Action. ALBERTA

No.

DEPARTMENT OF THE INTERIOR.

1907

From

Date

when rec'd

Subject:

14773 1 ✓ 90 ✓

Form A.

No. 24422

Form No. 1.

Application for Entry for a Homestead, a Pre-emption or a Purchased Homestead.

I, Joseph Raymond

of Palmerston

do hereby apply for an Entry for a

under the provisions of Section

on behalf of the Dominion Land Settlement Fund for the SW Quarter Section of Section number 12 in Township 35 Range 21 of the Meridian.

2. I am a British subject born so.

3. I am a citizen [or subject, as the case may be] of

that it is my intention to become a British subject under the laws in force

and I do declare

Joseph Raymond

Declarant.

Witness

Note

Note

Male Adult	Female Adult	Male Minor	Female Minor	Total	COUNTRY OF BIRTH	SUBDIVISION OF COUNTRY OF BIRTH	LAST PLACE OF RESIDENCE	RELIGIOUS DENOMINATION
S 3469				1	Canada	Ontario	Wentworth	
14222								
1321								

Form B.

Affidavit in support of an Application for Entry for a Homestead, a Pre-emption or a Purchased Homestead.

I, Joseph Maynard

of Victoria West, do solemnly swear (or affirm, *as the case may be*), that I am over eighteen years of age; that to the best of my knowledge and belief the land in respect of which my application is made is agricultural land and open to entry; and that there is no person residing on the said land; that there are no improvements thereon; that this application is made for my exclusive use and benefit, with the intention of my residing upon and cultivating the said land, and neither directly nor indirectly for the use or benefit of any other person or persons whomsoever.

(2.) That I have not heretofore obtained an Entry for a Homestead on Dominion Lands.

(3.) That I obtained Entry for a Homestead on the

day of , 191 , for Quarter-section of

Section Township Range

of the Meridian, but forfeited (*or abandoned, as the case may be*) the same.

(4.) That this application is made for my exclusive use and benefit, with the intention of my residing upon and cultivating the said land, and neither directly nor indirectly for the use or benefit of any other person or persons whomsoever.

(5.) That my homestead entry is in good standing at this date.

Joseph Maynard

Subscribed and sworn to this

day of 191

before me at

Local Agent.

(*or Commissioner, as the case may be.*)

NOTE. Strike out paragraph 2 if application for Pre-emption or Purchased Homestead.

NOTE. Paragraph 3 is applicable only to applications for Homestead or Purchased Homestead entry.

Form No 1560

Sworn Statement of

Joseph [illegible] Townsend in support of his application for Homestead Patent for [illegible] of [illegible] Section [illegible] Township [illegible] Range [illegible] of [illegible] Meridian.

1. What is your name in full and Postoffice address?

Joseph [illegible] Townsend P.O. Tower. Scotland. Sask.

2. Are you a British subject by birth or naturalization? If by naturalization, produce certificate.

British subject by birth.

3. When did you first enter upon the land in question?

12th Feb 1911.

4. When did you commence to build upon it?

1st June 1911.

5. When did you complete the building required?

4th June 1911.

40/556

6. When did you take up your residence upon it?

1st June 1911 to 3rd June 1914

7. Has your residence been continuous since that date? If not, why not?

Yes.

8. Where is your family residing?

With me on claim.

9. What is the nature of the country in the neighborhood of your homestead? Is it timbered, prairie, or mixed?

Prairie.

10. What quantity of your land is under cultivation?

[illegible]

11. What crops have you grown each year since you commenced cultivation of your land?

Year 1	1911	5.	1/4.
Year 2	1912.	15.	30.
Year 3	1913.	8.	1/2.
Year 4			
Year 5			
Year 6			

12. How much breaking have you had done on your homestead in each year, and how many acres have you now under crop this year?

	1911	1912	1913.	1914.
Horses	1.	4.	3.	3.
Cattle	2.	4.	6.	4.
Pigs	3.	3.	1/2	1/2

13. What stock of all kinds have you had on your homestead each year since date of perfecting entry?

14. How many acres have you under crop this year?

22 x 24 Crop [illegible] #3 acres

15. What extent of fencing have you had done on your homestead each year?

[illegible] #220 [illegible] #220 [illegible] #160 [illegible] #40

16. Are you cultivating any land not included in your homestead? If so, how much?

No.

17. Have you had any crop failures? If so, when and why?

No.

18. Have you any other information to give in support of your claim?

No.

APR 12 1914

I, Joseph T. Townsend do solemnly swear that the answers to the foregoing questions are true and correct in every particular, that I am entitled to apply for the Homestead under the provisions of the Dominion Lands Act.

That I am not directly or indirectly acquiring the said land for the use or benefit of any other person or persons whomsoever.

That I have not sold, bartered or otherwise disposed of any portion of the said land, and that I am not under agreement to sell, barter or otherwise dispose of any portion of the said land, except as follows: [illegible]

That I have not received any money or other consideration for the said land except as follows: [illegible]

And I make this solemn declaration conscientiously believing the same to be true and by virtue of the provisions of the Canada Evidence Act, 1893.

Joseph T. Townsend

Sworn before me at [illegible] in the [illegible] District.

I recommend that application for Patent be granted, and that the usual requirements of the Dominion Lands Act have, in my opinion, been complied with.

Dated at [illegible]

[illegible]

I hereby certify that [illegible] has to-day produced evidence showing ownership of the [illegible] of [illegible] Township [illegible] Range [illegible] Meridian, from the [illegible] day of [illegible] to the present time. That all payments have been made to date, and that at least one-third of the total purchase price has been paid.

[illegible] Local Agent.

Date [illegible]

Accepted as sufficient, [illegible] Officer [illegible]

[illegible] Land Commissioner.

The Officer taking this application for patent is requested to exercise particular care that the name of the homesteader is given in full and correctly spelled.

Sworn Statement of

of Section 6 Township 39 Range 20 W 4th

of [illegible] Meridian, in reference to the application for patent of

[illegible] for W½ of Section 12.

Township 39 Range 21 W 4th Meridian.

1. What is your occupation and how long have you resided in the Province? Farmer 2 years.

2. Where did you reside when you first made application for this land? 1st June 1911 Edmonton 1st June 1911

3. (a) When did you first begin actual residence upon this land? 1st June 1911 2nd Mar 1914

4. (a) Why [illegible] 17th June 1911 to 2nd Mar 1914

(b) How [illegible]

5. Have you [illegible] Yes same as formerly

6. How many acres of land are now under cultivation? 90

7. What crops have been grown each year since you settled on the land?

	1911	1912	1913	1914
Oats	3.	4.	3.	3.
Cattle	2.	4.	6.	7.
Hogs	3	3.	12	7.

8. What buildings have you erected on the land, and what is the value of each building? 22x24 Granary $200

1 Stables 3 Corrals

9. What other improvements have you made on the land, and what is the value of each? Fence $60.

10. What is the total value of all your improvements? Fence $60 Granary $200 Total $260

11. Have you [illegible] Yes

12. Do you [illegible] Yes

Edmonton

Province of Alberta

To Wit:

I, [illegible] of [illegible] make oath and say that the answers to the foregoing questions are true and correct in every particular. So HELP ME God.

Sworn before me at [illegible]

this 2nd day of [illegible]

having been first read over and explained to the [illegible]

[illegible]

Local Agent of Dominion Lands or Homestead Inspector

for the [illegible] District.

Sworn Statement of [illegible]

of Section [illegible] Township 38 Range [illegible]

of [illegible] Meridian, in reference to the application for patent of

[illegible] for [illegible] of Section 12

Township 38 Range [illegible] Meridian.

1. [illegible]

2. [illegible] Edmonton 1st June 1911

3. [illegible] 1st June 1911

4. [illegible] Farm [illegible]

5. [illegible]

6. [illegible] 90

7. [illegible]

Oats	3	4	3	3
Cattle	2	4	6	7
Hogs	3	3	12	7

8. [illegible] Granary $200

9. [illegible] Fence $60

10. [illegible] Total $260

11. [illegible]

12. [illegible]

Edmonton

Province of Alberta

To Wit:

I, Charles [illegible] of [illegible] make oath and say that the answers to the foregoing questions are true and correct in every particular. So HELP ME God.

Sworn before me at Edmonton

this 2nd day of March 1914

having been first read over and explained to the [illegible]

[illegible]

Local Agent of Dominion Lands or Homestead Inspector

for the Edmonton District.

ADDRESS YOUR REPLY "TO THE COMMISSIONER, LAND PATENTS BRANCH, DEPARTMENT OF THE INTERIOR."

IN YOUR REPLY PLEASE QUOTE THIS FILE NO.

135436

DEPARTMENT OF THE INTERIOR
CANADA

Land Patents Branch

Ottawa,

SIR:--

I beg to inform you that a patent for S ½ 11
of Section 12, in Township 35,
Range 21, West of the 4th Meridian,
bearing date the 15th April, 1914
has been issued in your name, and that
it has been forwarded to the Registrar of the Land Registration
District of [redacted]
who will issue the certificate of title upon receipt of your
application to him therefor, and upon payment of the proper fees,
if any.

For this purpose please communicate with that official,
giving him your full name and your Post Office address. His address
is The Registrar, Land Titles Office. [redacted]r.

Your obedient servant,

N. O. COTÉ,

Controller.

To

Joseph R Maynard, Esq.
Scotland
Alta.

FORM 31 A
20000-1215

1

1384366

Actum. ALBERTA

No.

DEPARTMENT OF THE INTERIOR.

1911

From

Dept.

" (when rec'd)

Subject:

Form No. 158.
60,000 5 11 09

Sworn Statement of

George Henry Warren in support

of his application for Homestead Patent for

of NW Sec. 2 Thp. 37 Rge. 23 of 4 Meridian.

1. What is your name in full, age, occupation and Post Office address?

George Henry Warren 36 Farmer
Calder Sask

2. (a) Are you a British subject by birth or naturalization? If by naturalization, produce your certificate. If a citizen of any foreign country, state of what country you were a subject before obtaining Canadian citizenship.

Yes Canada

Note.—If the applicant is a female, or a minor, the particulars required by this and the following paragraphs must be given by the father, mother, or guardian of such minor, or by the husband of such female, if he has resided upon and cultivated the land intended for her.

3. (a) Were you the original homestead entry-man in this case? If not, when did you obtain your homestead entry? (b) When did you commence residence upon your homestead?

2nd May 1907,
1st Oct 1907,

4. When personally did you first perform the conditions of residence upon your homestead? (Give dates.)

From Oct 1st 07 to May 2nd 08
" Nov 1st 08 to May 20 1909
" Nov 2nd 09 to present time

5. When absent from your homestead, Where have you resided and what has been your occupation?

On homestead

6. If you have not resided upon your homestead during the whole term of three years, why was this? Have you been absent from Canada? If so, when did you leave and when did you return?

Rifle and 3 of cattle
Lived with me on homestead during

7. Have you performed the duties required by the Dominion Lands Act in connection with your homestead entry? If not, why not? (a) Where is the land situated in which you have performed the duties required? (b) If by proxy, when was the land acquired and who is the present owner thereof?

Sec. Twp. Rge. Mer.

8. Where is your present post office address? (a) What was your post office address during the period of your residence upon your homestead?

9. What portion of each year have you resided upon your homestead?

Year 1 7 6 months 1 acres cropped 6 acres
Year 1 4 7 7 " 6 "
Year 1 1 0 " 1 "
Year 1 " " "
Year 1 " " "
Year 1 " " "
Cattle 10 4 " 10 "
Horses 2 " " 2 "

10. What stock of which you are the owner have you had on your homestead each year since date of perfecting entry?

11. What is the value of your house or other improvements, and what is the total value of your improvements?

Frame 16' x 18' $
Log stable 16' x 20', $150.00
Log granary $
Well $
all fenced & Cultivated $150.00

12. What other buildings have you erected on your homestead? What is the value of each? What is the total value of your improvements?

13. What other land have you under cultivation, and what is the present value thereof?

14. Have you a patent or entry for any other land? If so, where is it situated?

No Sgt Land Grant at Lac St.

15. Have you sold any portion of your homestead? If so, to whom, and for what price?

No

Canada
Province of Alberta
To Wit:

I, George Henry Warren do solemnly swear that the answers to the foregoing questions are true and correct in every particular. That I claim a Patent for this Homestead under the provisions of the "Dominion Lands Act."

That I obtained an entry, and I claim a Patent for the same for my own benefit, and not in the interest or for the benefit of any other person or persons whomsoever.

SO HELP ME GOD.

Sworn before me at Red Deer
this 3rd August A.D. 1910, } George Henry Warren

Having first been read over and explained to the said applicant.

Agent of the Dominion Lands, or
Homestead Inspector for the RED DEER District.

I recommend the foregoing application for Patent, believing that the homestead requirements of the Dominion Lands Act in this case have been complied with.

Dated at [illegible] this [illegible] day of [illegible] A.D. 19 }

[illegible] Agent or Inspector.

Ottawa, 19

Accepted as sufficient.

Commissioner.

I hereby certify that / has to-day produced evidence showing ownership of the of Section Thp. Rge. Mer., from the day of to the present time.

Date 19

The Officer taking this application for patent is requested to exercise particular care that the name of the homesteader is given in full and correctly spelt.

22116 "B"

Sworn Statement of Richard Thos Ramey

of Sec. NE 14 Thp. 31 Rge. 23 of 4 Meridian, in reference to the application for patent of [illegible] for NW of Sec. 2 Thp. 31 Rge. 23 of 4 Meridian.

1. What is your occupation and how long have you known the applicant? — Farmer 3 years

2. Where have you been living since you have known the applicant. — On my land continuously

3. (a) When did you build your house and other buildings thereon, and when did you move your family into your house thereon, making it your actual home? — Oct 1907. 1st Oct 1907. from 1st Oct 1907 to May 2nd 1908. 1st Nov '08 to May 20th '09. 2nd Nov '09 to present time.

4. (a) What portion of each year since commencement of your duties has your family resided upon the land? (Give exact dates.) — Lived with them.

(b) If his residence has been on land owned by himself or by father, mother, son, daughter, brother or sister, as the case may be, give description of such land, and state distance from homestead. — [illegible]

5. Has homesteader's family resided with him? Give dates. — [illegible]

6. How much breaking has been done and what area has been cropped in each year since the homestead? — Year 1908 1 — Year 1909 4 — Year 1910 [illegible]

7. What stock of which applicant is owner has he had on his homestead each year since date of homestead entry? — Cattle [illegible] — Horses 2 — Hogs [illegible]

8. What is the area and the value on his present holding (patented and unpatented) and what is the present value of same? — [illegible]

9. What extent of fencing has he made on his homestead and what is the value thereof? — All fenced and Cross fenced $150.00

10. What other buildings have been erected on his homestead? What other improvements have been made thereon and what is the cash value of the same? — Log stable 16'x20' $175.00. Granary $40.00. House $0.00

11. Have you any interest, direct or indirect, in this application? — No.

12. Do you believe the applicant has acted in good faith, and has the necessary means in making the improvements required for patent? — Yes.

Province of Alberta
To Wit:

I Richard T. Ramey of Grenville make oath and say that the answers to the foregoing questions are true and correct in every particular. SO HELP ME GOD.

Sworn before me at Red Deer this 3rd day of August 19[illegible]

Richard T Ramey

Having been first read over and explained to the Witness.

[illegible]
Local Agent of Dominion Lands ~~or Homestead Inspector~~.
for the Red Deer District.

Sworn Statement of John D. Groos

of Sec. NW 14 Thp. 31 Rge. 23 of 4 Meridian, in reference to the application for patent of [illegible] for NW of Sec. 2 Thp. 31 Rge. 23 of 4 Meridian.

1. What is your occupation, and how long have you known the applicant? — Farmer 3 years

2. Where have you been living since you have known the applicant, give particulars and dates? — On my land continuously

3. (a) When did you build your house and other buildings thereon, and when did you move your family into your house thereon, making it your actual home? — Oct 1907. 1st Oct 1907. from 1st Oct 1907 to May 2nd 1908. 1st Nov '08 to May 20th '09. 2nd Nov '09 to present time.

4. (a) What portion of each year since commencement of your duties has your family resided upon the land? (Give exact dates.) — Lived with them.

(b) If his residence has been on land owned by himself or by father, mother, son, daughter, brother or sister, as the case may be, give description of such land, and state distance from homestead. — [illegible]

5. Has homesteader's family resided with him? Give dates. — [illegible]

6. How much breaking has been done and what area has been cropped in each year since the homestead? — Year 1908 1 — Year 1909 4 — Year 1910 6. 13.

7. What stock of which applicant is owner has he had on his homestead each year since date of homestead entry? — 08 09 10. Cattle 2 5 9. Horses 2 2 2. Hogs [illegible]

8. What is the area and the value on his present holding (patented and unpatented) and what is the present value of same? — Frame 16'x18' $100.00. All fenced and Cross fenced $150.00. Log stable 16'x20' $150.00. Granary $40.00. House $0.00

9. What extent of fencing has he made on his homestead and what is the value thereof? — [illegible]

10. What other buildings have been erected on his homestead? What other improvements have been made thereon and what is the cash value of the same? — [illegible]

11. Have you any interest, direct or indirect, in this application? — No.

12. Do you believe the applicant has acted in good faith, and has the necessary means in making the improvements required for patent? — Yes.

Province of Alberta
To Wit:

I John D. Groos of Grenville make oath and say that the answers to the foregoing questions are true and correct in every particular. SO HELP ME GOD.

Sworn before me at Red Deer this 3rd day of August 19[illegible]

John D Groos

Having been first read over and explained to the Witness.

[illegible]
Local Agent of Dominion Lands or Homestead Inspector.
for the Red Deer District.

Form 31 a.

File No 138366

Department of the Interior.

OTTAWA. 191

Sir:—

I have to inform you that a patent for 1/4

of Section 2 in Township 37

Range 23 West of the 4th Meridian,

bearing date the

7th Oct. 1910. has issued in your name, and that

it has been forwarded to the Registrar of the Land Registration

District of ALBERTA

who will issue the certificate of title upon receipt of your application to him therefor, and upon payment of the proper fees, if any.

For this purpose please place yourself in communication with that official, giving him your full name and your Post Office address.

His address is

I am, Sir,

Your obedient servant,

PERLEY G. KEYES,

Secretary

To George Harvey Hawes, Esq.

Eckhaw,

Alta.

1384368

Action. ALBERTA

No.

DEPARTMENT OF THE INTERIOR.

190

From

Date

" (when rec'd)

Subject:

Form No 7.

Form A.

1626624

Form No. 1.

No. 1811

APPLICATION FOR A HOMESTEAD ENTRY.

I, William Giles Hardisty

... Forestry and y

... Homestead Entry ... for subdivision ... of ... The

Dominion Lands Act," for the S. W ... 24

of the 41 Township 12 ... W

of the 4 Meridian.

William Giles

Red Deer District.

June 24 1908.

32 - - 1 American and. N. Sask Farmer

DOMINION LANDS OFFICE
JUN 30 1908
RED DEER, ALTA.

Form No. 1.

AFFIDAVIT IN SUPPORT OF

CLAIM FOR A HOMESTEAD ENTRY

BY A PERSON WHO HAS NOT PREVIOUSLY OBTAINED HOMESTEAD ENTRY.

I, William Gibson

Sworn 24th

June 1908 William Gibson

J. W. Ward Jr.

DO NOT WRITE ABOUT MORE THAN ONE SUBJECT IN THE SAME LETTER—WRITE LEGIBLY YOUR FULL NAME AND ADDRESS

TO THE SECRETARY
DEPARTMENT OF THE INTERIOR
OTTAWA

Department of the Interior.
Canada.

PLEASE QUOTE THIS
No.
13456

"Home" 8th April, 1902.

Copy to ...Land Agent, Regina.

Sir,

I beg to inform you that your entry for the S.E. ¼ of Section 34, Township 41, Range 14, west of the 4th Meridian, will now be cancelled in accordance with the abandonment you have executed, and the land made available for re-entry. There are apparently no improvements.

If at any future time you are in a position to fulfil the required settlement duties, and desire another homestead entry, it will be necessary for you to make a written request addressed to the Secretary of the Department of the Interior, Ottawa, for this authority so that the transaction shall be on record here.

Your obedient servant,

CANCELLED.

110037
Ad 22912 of
13/11/02

[illegible]

[illegible]

Esq.

William Giles, Esq.,
Rolette,
N. Dakota,
U.S.A.

1932351

Form A.

Form No. 1.

No. 26799

Application for Entry for a Homestead, a Pre-emption or a Purchased Homestead.

RECEIVED,
PAT. BRCH.

I, [illegible], on behalf of [illegible]

of [illegible], do hereby apply for an Entry for a [illegible] under the provisions of section [illegible] of that behalf of the Dominion Lands Act for the [illegible] Quarter Section of Section number [illegible] in Township [illegible], Range [illegible], West of the [illegible] Meridian.

[illegible]

DOMINION LANDS
JUL 31 1901
RED DEER, ALTA.

[illegible]

Form B.

Affidavit in support of an Application for Entry for a Homestead, a Pre-emption or a Purchased Homestead

I, [illegible], of [illegible], do solemnly swear (or affirm, as the case may be) that I am over eighteen years of age; that to the best of my knowledge and belief the land in respect of which my application is made is agricultural land and open to entry, and that there is no person residing on the said land; that there are no improvements thereon; that the said land is entered by me for my own use and benefit, with the intention of my residing upon and cultivating the said land, and not directly nor indirectly for the use or benefit of any other person or persons whomsoever.

(2.) That I have not heretofore obtained an Entry for a Homestead or Pre-emption [illegible].

(3.) That I obtained Entry for a Homestead or [illegible]

day of [illegible], [illegible] of

[illegible], Township [illegible] Range

[illegible]. Meridian, that I [illegible]

4. That the improvements [illegible]

5. That my homestead entry is in good standing at this date.

[illegible]

RED DE[illegible]

[illegible] settlement, as the case may be.]

2045103

Form No. 27.
20,000 10-2-9

No.

File No.

Department of the Interior,

DOMINION LANDS AND CROWN TIMBER OFFICE,

PAT. DEPT.
RECEIVED

....., 19 .

CANCELLED.

Form A.

No. 2162

Application for Entry for a Homestead, a Pre-emption or a Purc. Homestead.

I, Loyd Shute

2063897

of Camrose do hereby apply for an Entry

for a Homestead, under the provisions of Section ____ in that

behalf of the Dominion Lands Act, for the S. W. Quarter Section of Section number

24 in Township 41, Range 10 of

the 4 Meridian.

(2.) ~~I am a British subject.~~

(3.) I am a citizen (or subject, *as the case may be*) of America, but I declare that it is my intention to become a British subject under the laws of Canada.

Witness: L. Loyd Shute

Red Deer District.

this 6 day of Feb. 1910

NOTE.—Strike out paragraph 2 if applicant is not a British subject.
Strike out paragraph 3 if applicant is a British subject.

NOTE.—The statistical information called for below will be obtained and filled in by Agent when granting entry.

Number in family including children not living with parents				COUNTRY OF BIRTH	SUB-DIVISION OF COUNTRY OF BIRTH.	LAST PLACE OF RESIDENCE.	PREVIOUS OCCUPATION.
Males 21 and upwards	Females 21 and upwards	Children under 21	Total				
2			2	America	Minn.	Minn.	Farming

(illegible)

.52 ac

47-70

Form B.

Affidavit in support of an Application for Entry for a Homestead, a Pre-emption or a Purchased Homestead.

I, Loyd Shultz

of Camrose, do solemnly swear or affirm, *as the case may be*, that I am over eighteen years of age; that to the best of my knowledge and belief the land in respect of which my application is made is agricultural land and open to entry and that there is no person residing on the said land; that there are no improvements thereon; that this application is made for my exclusive use and benefit, with the intention of my residing upon and cultivating the said land, and neither directly nor indirectly for the use or benefit of any other person or persons whomsoever.

(2.) That I have not heretofore obtained an Entry for a Homestead on Dominion Lands.

(3.) That I obtained Entry for a Homestead on the

day of ( ), 19 , for quarter-section of

Section , Township , Range

of the Meridian, but forfeited (or abandoned, *as the case may be*) the same.

(4.) That this application is made for my exclusive use and benefit, with the intention of my residing upon and cultivating the said land, and neither directly nor indirectly for the use or benefit of any other person or persons whomsoever.

(5.) That my homestead entry is in good standing at this date.

Sig.

Subscribed and sworn to this 12th day of July, 1910 before me at Edgerton

Local Agent.
(or Subagent, *as the case may be.*)

NOTE.—Strike out paragraph 2 if applicant has already received homestead entry.

NOTE.—Paragraph 5 is applicable only in the case of an application for a pre-emption entry.

C. L.

Form 215 a

Department of the Interior

1384368.

Canada

Ottawa 31st August, 1910.

Re Entry for the S.W.¼, Sec. 24, Tp. 41, Rge. 10, W. 4th Mer., Alta.
(No. 47170)

SIR,

I beg to inform you that your entry for the South West Quarter of Section 24, Township 41, Range 10, West of the Fourth Meridian will now be cancelled in accordance with the abandonment you have executed and the land made available for re-entry.

The Homestead Inspector's valuation of the improvements which you say consist of

None

will be collected in addition to the entry fee.

The presentation of the letter to any Agent of Dominion Lands will suffice as his authority for granting you a patent for the vacated land on the ordinary terms.

Please note that if you are interested in the Dominion Coal Company you are only permitted to acquire a total area of 640 acres of such Coal Lands inclusive of the area for which you may obtain patent under the authority of this letter.

Your obedient servant,

[illegible]
Secretary.

Loyd Sheets, Esq.,
Bowlf,
Alberta.

Form A.

Form No. 1.

No. 24079

Application for Entry for a Homestead, a Pre-emption or a Purchased Homestead.

2205357

I, [illegible] Randall

of [illegible] do hereby apply for an Entry

for a Homestead, under the provisions of Section [illegible] in that

behalf of the Dominion Lands Act, for the [illegible] Quarter Section of Section number

[illegible], in Township [illegible], Range [illegible] of

the [illegible] Meridian.

2. I am a British subject.

3. I am a citizen of [illegible], but I declare that it is my intention to become a British subject under the laws of Canada.

Dated at [illegible] this [illegible] day of [illegible] 1882.

Witness: [illegible]

[illegible] District.

Note: [illegible]

Note.—The statistical information [illegible]

Number in Family including Children born since last year.				Country of Birth.	Province or Country of Birth	Last Place of Residence.	Previous Occupation.
Male Adults.	Female Adults.	Children under 12	Total.				
1			1	British	[illegible]	[illegible]	[illegible]

1

Form B.

Affidavit in support of an Application for Entry for a Homestead, a Pre-emption or a Purchased Homestead.

I, [illegible]

of [illegible], do solemnly swear (or affirm, *as the case may be*), that I am over eighteen years of age; that to the best of my knowledge and belief the land in respect of which my application is made is agricultural land and open to entry, and that there is no person residing on the said land; that there are no improvements thereon; that this application is made for my exclusive use and benefit, with the intention of my residing upon and cultivating the said land, and neither directly nor indirectly for the use or benefit of any other person or persons whomsoever.

(2.) That I have not heretofore obtained an Entry for a Homestead on Dominion Lands.

(3.) That I obtained Entry for a Homestead on the

day of [illegible], 19[illegible], for [illegible] Quarter-section of Section [illegible], Township [illegible] Range [illegible], of the [illegible] Meridian, but forfeited (or abandoned, *as the case may be*) the same.

(4.) That this application is made for my exclusive use and benefit, with the intention of my residing upon and cultivating the said land, and neither directly nor indirectly for the use or benefit of any other person or persons whomsoever.

(5.) That my homestead entry is in good standing at this date.

Sig[illegible]

Subscribed and sworn to this [illegible]
day of [illegible]
before me at [illegible]
[illegible] *Local Agent.*
[or Sub-agent, *as the case may be*]

NOTE.—Strike out paragraph 2 if application is already received homestead entry.

NOTE.—Paragraph 3 to application for [illegible] of an application for a pre-emption [illegible]

TO SAVE TIME AVOID MORE THAN ONE SUBJECT IN THE SAME LETTER. WRITE LEGIBLY. GIVE FULL NAME AND ADDRESS.

ADDRESS REPLY TO THE SECRETARY DEPARTMENT OF THE INTERIOR OTTAWA

IGE.

1584368

Department of the Interior.

Canada.

ACTION

G. E. R.

November 21st, 1911.

Copy to the A.D.L. Red Deer, Ref- 47270.

Sir,

I beg to inform you that your entry for the S.W.¼ of Section 24, Township 41, Range 10, West of the 4th Meridian, will now be cancelled in accordance with the abandonment you have executed and the land made available for re-entry. The improvements appear to consist of,

16' square log building, Value.....$50.00

If at any future time you are in a position to fulfil the required settlement duties, and desire another homestead entry, it will be necessary for you to make a written request addressed to the Secretary of the Department of the Interior, Ottawa, for this authority so that the transaction shall be on record here.

Your obedient servant,

Assistant Secretary.

James Bunn, Jr.,

Hardisty, Alta.

Form A. Form No. 1.

No.

Application for Entry for a Homestead, a Pre-emption or a Purchased Homestead.

I, Alfred Bunnin of Longlac Ont. do hereby apply for an Entry for a Homestead, under the provisions of Section in that behalf of the Dominion Lands Act, for the S.W. Quarter Section of Section number 21, in Township 41, Range 16 of the 2nd Meridian.

(1) I am a British subject.

(2) I am a citizen or subject *as the case may be* of ——— that it is my intention to become a British subject under the laws of Canada, but I declare

Red Deer Alfred Bunnin
District.

26 March, 1912.

NOTE.—The statistical information called for herewith is required to enable the Agent who grants the Entry

Number of Persons including children to be born during three years from date hereof				COUNTRY OF BIRTH.	SUBDIVISION OF COUNTRY OF BIRTH.	LAST PLACE OF RESIDENCE.	PREVIOUS OCCUPATION.
Male Adults.	Female Adults.	Children under 18 years.	Total.				
2	3		5	British	England.	Manitoba	Farmer.

$10.00

Form B.

Affidavit in support of an Application for Entry for a Homestead, a Pre-emption or a Purchased Homestead.

I, Alfred Bunnin

of Longheed, do solemnly swear (*or affirm, as the case may be*), that I am over eighteen years of age; that to the best of my knowledge and belief the land in respect of which my application is made is agricultural land and open to entry, and that there is no person residing on the said land; that there are no improvements thereon; that this application is made for my exclusive use and benefit, with the intention of my residing upon and cultivating the said land, and neither directly nor indirectly for the use or benefit of any other person or persons whomsoever.

(2.) That I have not heretofore obtained an Entry for a Homestead on Dominion Lands.

(3.) That I obtained Entry for a Homestead on the

day of , 19 , for Quarter-section of

Section , Township Range ,

of the Meridian, but forfeited (*or* abandoned, *as the case may be*) the same.

(4.) That this application is made for my exclusive use and benefit, with the intention of my residing upon and cultivating the said land, and neither directly nor indirectly for the use or benefit of any other person or persons whomsoever.

(5.) That my homestead entry is in good standing at this date.

Sig Alfred Bunnin

Subscribed and sworn to this 16
day of Nov. 1912
before me at [illegible]

Local Agent.
[*or* Sub-agent, *as the case may be*.]

NOTE. Strike out paragraph 2 if applicant has already received homestead entry.

NOTE. Paragraph 3 is applicable only in case of an application for a pre-emption.

Form No. 158.

Sworn Statement of Alfred Bunnin

in support of his application for Homestead Patent for S. W. quarter of Section 24 Township 40 Range 10 W of 4 Meridian.

1. Alfred Bunnin, age 31. Farmer Longhead Alberta.

2. (a) Are you a British subject, by birth or naturalization? Yes By Birth

Name Place and date of registration certificate if any

3. (a) When did you establish your present residence on this homestead? 27 Mar. 1912.

(b) When did you begin cultivation of this homestead? May 1912.

(c) When did you begin to reside upon it? 1 May 1912

4. What is the area under cultivation of which you are giving acreage details?

1 May 12 to 1 Nov. 12.
15 April 13 to 1 Nov. 13.
1 May 14 to 5 Nov. 14

5. What is the nature of your occupation?

working in Longhead

6. Married or single? If married, what is the name of your wife?

self wife and two Children

7. Have you any children? If so, how many sons and how many daughters have you, and what are their names and ages?

Annie, residence as self.

8. (a) Where is your post office?

(b) What is your nearest railway station?

(c) What is the present population of your nearest town?

9. (a) Have you any relatives residing in the vicinity of your homestead? If so, what relation are they to you?

(b) What is the name of your nearest neighbour?

10. How much land have you under cultivation (a) this year? (b) altogether? (c) the previous year?

	(a)	(b)	(c)
1912	11		11
1913	24		24
1914	—		

11. What stock of all kinds have you owned on your homestead from date of perfecting entry?

	12	13	14
Cattle	—	1	—
Horses	4.	7.	7.

12. What is the size of your present house? What is it built of? What other buildings have you on your homestead? What is the value of your improvements?

20X24 lumber $650.00
Stable $100.00
½ miles $150.
no general farming

13. Are you making any other improvements? If so, what?

no

14. Have you had a crop failure? If so, when and to what extent?

no

15. Have you ever had any other homestead? If so, where is it situated? When did you obtain it? When did you abandon it? Why did you abandon it?

Canada
Province of Alberta

I, Alfred Bunnin, do solemnly swear that the answers to the foregoing questions are true and correct in every particular. That I claim a Patent for the Homestead under the provisions of *The Dominion Lands Act*.

That I obtained such entry and claim a Patent for the same for my own benefit, and not in the interest or for the benefit of any other person or persons whomsoever. So help me God.

Sworn before me at Ledgerock this 6th day of April A.D. 1915, having first been read over and explained to the said applicant.

Alfred Bunnin

Gilbert Grant
Dominion Lands Agent or Homestead Inspector for the Red Deer District.

I hereby certify that I have seen the necessary produced evidence showing ownership of the S.W. quarter of Section 24 Township 40 Range 10 West of the 4th Meridian, from the 1st day of May 1912 to the present time, that all payments have been made to date and that at least one full year of the total period required has been paid.

Local Agent.

Date ____ 191__

I recommend that the Patent issue for the land above described, that the homestead requirements of *The Dominion Lands Act* have been complied with, and that the applicant is entitled to receive a Patent for the same.

Dated at Red Deer this 22nd day of April 1915.

J. Ledgerock
Dominion Lands Agent for the RED DEER District.

DOMINION LANDS OFFICE APR 22 1915 RED DEER

Accepted as sufficient.

Dominion Lands Agent.

Countersigned

Commissioner.

The Officer taking this application for patent is requested to exercise particular care that the name of the homesteader is given in full and correctly spelled.

3368615

Sworn Statement of G. Gibson

of Section N.E. 14 Township 41 Range 10

of R. Bennin for S.W. of Section 24

Township 41 Range 10 of 4 Meridian.

Meridian, in reference to the application for patent of

1. What is (your occupation and how long have you known the applicant)? Farmer. Since May 12

2. Where have you resided since you have known the applicant (give places and dates)? on N.E. 14-41-10-W.4 from May 12 to the present date

3. (a) When did he build his house and make his first and subsequent residence thereon, making it his permanent home? May 1912 to May 1912

4. (a) What portion of each year since commencement of residence has he resided upon the land? 1 May 12 to 2 Nov. 12. 15 Apr. 13 to 1 Nov. 13. 1 May 14 to date

(b) Has his residence been on land owned by himself or his wife, parent, child or other relative? If so, state particulars.

5. Has he resided elsewhere since making application? If so, where and for how long? Yes Same residence as applicant

Year	12	13	14
	1/2	11	11
	3/4	24	24

6. How many acres of land under cultivation have been cropped in each year since application?

	12	13	14
Cattle	—	—	—
Horses	4.	7.	7.

7. What stock of which he is now the owner has been acquired since application? What is the value of each article? What is the value of the whole? 20 x 24 lumber $650.00 1½ miles $150.00 Stable $100.00

8. Has he any stock of cattle, horses, sheep, pigs or poultry? If so, how many of each? No Yes

9. Has he any implements of husbandry? If so, what is the value of each article? What is the value of the whole?

10. What other property has he? What is the value of each article? What is the value of the whole?

11. Have you any interest direct or indirect in the land? If so, what is the nature of your interest?

12. Do you know of any reason why a patent should not be granted? If so, what is the reason?

Canada
Province of Alberta
To Wit:

I, G. Gibson of Hardisty make oath and say that the answers to the foregoing questions are true and correct in every particular. So HELP ME God.

Sworn before me at Edgerwick Alta. this 6 day of Nov. 1914 having been first read over and explained to the within

J. McDonald
Local Agent of Dominion Lands or Homestead Inspector for the Red Deer District.

Sworn Statement of Wm Lambright

of Section N.E. 22 Township 41 Range 10

of A. Bennin for S.W. of Section 24

Township 41 Range 10 of 4 Meridian.

Meridian, in reference to the application for patent of

1. What is (your occupation and how long have you known the applicant)? Farmer. Since May 12

2. Where have you resided since you have known the applicant (give places and dates)? on N.E. 22-41-10-W.4 from June 10 to the present date.

3. (a) When did he build his house and make his first and subsequent residence thereon, making it his permanent home? May 1912 to May 1912

4. (a) What portion of each year since commencement of residence has he resided upon the land? 1 May 12 to 2 Nov. 12. 15 Apr. 13 to 1 Nov. 13. 1 May 14 to date

(b) Has his residence been on land owned by himself or his wife, parent, child or other relative? If so, state particulars.

5. Has he resided elsewhere since making application? If so, where and for how long? Yes Same residence as applicant

Year	12	13	14
	1/2	11	11
	3/4	24	24

6. How many acres of land under cultivation have been cropped in each year since application?

	12	13	14
Cattle	—	—	
Horses	4.	7.	7.

7. What stock of which he is now the owner has been acquired since application? What is the value of each article? What is the value of the whole? 20 x 24 lumber $650.00 1½ miles $150.00 Stable $100.00

8. Has he any stock of cattle, horses, sheep, pigs or poultry? If so, how many of each? No Yes

9. Has he any implements of husbandry? If so, what is the value of each article? What is the value of the whole?

10. What other property has he? What is the value of each article? What is the value of the whole?

11. Have you any interest direct or indirect in the land? If so, what is the nature of your interest?

12. Do you know of any reason why a patent should not be granted? If so, what is the reason?

Canada
Province of Alberta
To Wit:

I, Wm Lambright of Hardisty make oath and say that the answers to the foregoing questions are true and correct in every particular. So HELP ME God.

Sworn before me at Sedgewick Alta. this 6 day of Nov. 1914 having been first read over and explained to the within

J. McDonald
Local Agent of Dominion Lands or Homestead Inspector for the Red Deer District.

William Lambright his mark.
witness

ADDRESS YOUR REPLY "THE CONTROLLER, LAND PATENTS BRANCH, DEPARTMENT OF THE INTERIOR."

IN YOUR REPLY PLEASE QUOTE THIS FILE NO. 1584-16

DEPARTMENT OF THE INTERIOR
CANADA

Land Patents Branch,

Ottawa

SIR:—

I beg to inform you that a patent for

of Section in Township Meridian,

Range West of the

has been issued in your name, and that bearing date the

it has been forwarded to the Registrar of the Land Registration

District of

who will issue the certificate of title upon receipt of your application to him therefor, and upon payment of the proper fees, if any.

For this purpose please communicate with that official, giving him your full name and your Post Office address. His address is The Registrar, Land Titles Office.

Your obedient servant,

N. O. CÔTÉ,

Controller.

To

1384370

Action. ALBERTA

No.

DEPARTMENT OF THE INTERIOR.

190

From

Date

" (when rec'd)

Subject:

1948361

Form A. Form No. 1.

No. 21[illegible]37

Application for Entry for a Homestead, a Pre-emption or a Purchased Homestead.

...

I, Alfred [illegible]

of [illegible] do hereby apply for an Entry

for a [illegible] under the provisions of Section 1, in that

behalf of the Dominion Lands Act, for the [illegible] Quarter Section of Section number

30 in Township 31 Range [illegible] of

the [illegible] Meridian.

2. I am a British subject.

3. I am a citizen or subject of the ~~United States of~~ [illegible]
that it is my intention to become a British subject under the laws of Canada.

Alfred Linn Sturgess

[illegible]

[illegible]

[illegible]

Form B.

Affidavit in support of an Application for Entry for a Homestead, a Pre-emption or a Purchased Homestead.

I, [illegible] of [illegible], do solemnly swear ~~or affirm, as the case may be~~, that I am over eighteen years of age; that to the best of my knowledge and belief the land [illegible] of which my application is made is agricultural land and open to entry, and that there is no person residing on the said land; that there are no improvements thereon; that this application is made for my exclusive personal benefit, with the intention of my residing upon and [illegible] the said land and neither directly nor indirectly for the use or benefit of any other person or persons whomsoever.

2. That I have ~~not heretofore obtained an Entry for a Homestead~~ on Dominion Lands.

3. That I obtained Entry for a Homestead on the [illegible] day of [illegible] 189[illegible] for [illegible] Section [illegible] Township [illegible] Range [illegible] of the [illegible] Meridian for [illegible] ~~in the case may be~~.

4. That this application is made for my exclusive use and benefit, with the intention of residing upon and cultivating the said land and not directly or indirectly for the use or benefit of any other person or persons whomsoever.

5. That ~~my homestead duties~~ [illegible] ~~in the usual manner as true~~ [illegible]

[illegible] Alfred [illegible]

Sworn before me at [illegible] day of [illegible] 189[illegible]

[illegible]

Note [illegible]

Note. [illegible]

Form 21 [illegible]

Department of the Interior

Canada

Ottawa [illegible]

Sir,

I beg to inform you that your entry for the [illegible] Quarter of Section [illegible] Township [illegible] Range [illegible] Meridian, will now be cancelled in accordance with the abandonment you have executed and the land made available for re-entry.

The Homestead Inspector's valuation of the improvements which you say consist of

[illegible]

will be collected in addition to the entry fee.

The presentation of the letter to any Agent of Dominion Lands will secure for its authority for granting you entry for the land available for entry on the ordinary terms.

Please note that if you are indebted to the Department for Seed Grain, you are only permitted to make a Homestead entry subject to the terms of such Seed Grain not being paid for until the time when you enter under the authority of this letter.

Your obedient servant,

[illegible]

Secretary.

No. 47446

Form No. 1.

No. 2693

Application for Entry for a Homestead, a Pre-emption or a Purchased Homestead.

2171429

I, [illegible] George Figuet

of Leo

do hereby apply for an Entry

for a Hd. , under the provisions of Section 11 of the

Dominion Lands Act, for the E½ Quarter Section of Section number

30 , in Township 36 , Range 16 W of

the 1st Meridian.

2.) I am a British subject.

3.) I am a citizen of [illegible], as the case may be, but I declare that it is my intention to become a British subject under the laws of Canada.

Leo Alta

Dated at George Figuet

Witness.

Dated at [illegible]

Note.—Strike out paragraph 2 if the applicant is a naturalized British subject. Strike out paragraph 3 if the applicant is a British subject.

NOTE.—The statistical information called for below will be required by the Agent when granting entry.

Number in family including age, sex and head of family				COUNTRY OF BIRTH.	SUBDIVISION OF COUNTRY OF BIRTH.	LAST PLACE OF RESIDENCE.	PREVIOUS OCCUPATION.
Male Adult.	Female Adult.	Children under 18 years.	Total.				
1				[illegible]	[illegible]	[illegible]	[illegible]

Received $ 10.....

30 5 10

Ent. Acct.

Form B.

Affidavit in support of an Application for Entry for a Homestead, a Pre-emption or a Purchased Homestead.

I, [illegible] of [illegible] do solemnly swear (or affirm, *as the case may be*), that I am over eighteen years of age; that to the best of my knowledge and belief the land in respect of which my application is made is agricultural land and open to entry and that there is no person residing on the said land; that there are no improvements thereon; that this application is made for my exclusive use and benefit, with the intention of my residing upon and cultivating the said land, and neither directly nor indirectly for the use or benefit of any other person or persons whomsoever.

(2.) That I have not heretofore obtained an Entry for a Homestead on Dominion Lands.

(3.) That I obtained Entry for a Homestead on the ____ day of ____, 19__, for ____ Quarter-section of Section ____, Township ____ Range ____, of the ____ Meridian, but forfeited (or abandoned, *as the case may be*) the same.

(4.) That this application is made for my exclusive use and benefit, with the intention of my residing upon and cultivating the said land, and neither directly nor indirectly for the use or benefit of any other person or persons whomsoever.

(5.) That my homestead entry is in good standing at this date.

Raymond George - Applicant

Subscribed and sworn to this [illegible] day of [illegible] before me at [illegible]

[illegible] ~~Local Agent~~ [or Subagent, *as the case may be*]

NOTE.—Strike out paragraph 2 if application is for a Homestead or Purchased Homestead entry.

NOTE.—Paragraph 3 to be struck out unless the applicant is entitled to a Homestead entry for a [illegible]

3736399

26e R.t de Drag.s

ÉTAT SIGNALÉTIQUE ET DES SERVICES

ETAT CIVIL	SIGNALEMENT

Form No. 158.
30,000-3-11-09.

Sworn Statement of

Raymond Georges-Figaral in support of his application for Homestead Patent for South East qr. of — Sec. 30 Thp. 35 Rge. 16 of 4th Meridian.

1. What is your name in full, age, occupation and Post Office address?
   Raymond Georges-Figaral
   Aged 21. Farmer. Leduc Alta

2. (a) Are you a British subject by birth or naturalization? (b) Have you ever been a citizen of any foreign country? (c) If a British subject by birth or naturalization, state fully how you claim to be such.
   Yes. No
   By naturalization of father.

   NOTE: If by naturalization, the Certificate must be produced. If a citizen of any foreign country, the homestead cannot be granted by Patent until the applicant has resided thereon for three years.

   (a) When did you first begin actual residence on your homestead?
   May 30. 1910.
   (b) Where did you reside immediately before that date?
   N. Edmonton
   (c) If not, when did you commence residence thereon?
   — Lived mil. father.

   RECEIVED
   7-5-20

3. What was the nature of your occupation during the year previous to commencement of residence upon the land, prior to that date?
   Resided mil. father, on SE 1-36-17 W4.

4. If you were absent from your homestead, where have you resided and what has been your occupation?
   Single.

5. Describe the quarter section, part or lot of land entered for by yourself or by any member of your family, and the date of entry.
   SE Section 1 Twp. 36 Rge. 17 Mer. 4

   (a) When did you build your house and when did you move into it?
   Nov. 1909
   (b) By whom was the land acquired and who (2) is the present owner?
   (1) Father (2) Father

6. What is the size of your house on your homestead, of what material, and what is its present cash value?
   House. value $1200
   Barn — " 400
   3 Granaries " 300
   Warehouse " 1500

7. (a) State which months and in which months you have resided on your homestead.
   Nil
   8-3-20

   (b) State the number of months you and your (father / mother / brother / sister) have resided on the homestead.
   From May 30. 1910 to present date Continuously

8. How many acres of your homestead are now under cultivation, and how many acres have been under cultivation each year?

Year	1911	Acres	10 acres cropped ..... acres Summerfallow
Year	1912	—	18
Year	1913	—	10
Year			
Year			
Year			

9. Have you a habitable house on the land you have entered for? If not, why not? Have you resided in such house continuously since the date of your entry? If not, why not?

1910	20 House
911	25 "
912	20
1913	35 "

10. What is the size of your house on your homestead, of what material, and what is its present cash value?
    Nil.

11. What other buildings have you erected on your homestead? and what is the present cash value thereof?
    Nil.

12. What extent of fencing have you made on your homestead and what is the present cash value thereof?
    2 miles $150

13. Are there any indications of minerals or coal on your homestead? If so, state what they are, and whether valuable for sale, or for any other purpose.
    No. Grazing land.

14. Have you ever made any other homestead entry? If so, describe it and say where and when it is.
    No.

15. Have you sold, assigned or transferred your homestead or any part thereof? If so, when and to whom?
    No.

Canada
Prov. Alta
To Wit:

I, Raymond Georges-Figaral do solemnly swear that the answers to the foregoing questions are true and correct in every particular. That I claim a Patent for this Homestead under the provisions of the "Dominion Lands Act."

That I obtained an entry, and claim a Patent for the same for my own benefit, and not in the interest or for the benefit of any other person or persons whomsoever.

SO HELP ME GOD.

Sworn before me at Leduc Alta, this 18th day of Sept. A.D. 1920. R. Georges-Figaral

Having first been read over and explained to the said applicant.

Commissioner for Oaths
Agent of the Dominion Lands, or
Homestead Inspector for the Edmonton District.

I recommend the foregoing application for Patent, believing that the homestead requirements of the "Dominion Lands Act" have, in this case, been complied with.

Edmonton District
Date Sept 18 A.D. 19 20

Accepted as sufficient.

Ottawa, 19

I hereby certify that J. Georges Figaral C.P.R. Contract 3.518 has to-day produced evidence showing ownership of the S½ of Section 1 Twp. 36 Rge. 17 West 4th Mer. from the 18th day of Nov 1909 to the present time.

Date 19

The Officer taking this application for patent is requested to exercise particular care that the name of the homesteader is given in full and correctly spelt.

1

Sworn Statement of Harry R. Gruner

SE¼ of Sec. 32 Thp. 35 Rge. 16 of 4th R. Meridian, in reference to the application for patent of R. Georges Tygrad for SE¼ of Sec. 30 Thp. 35 Rge. 16 of 4th Meridian.

1 What is your occupation and how long have you known the applicant?

Farmer, Since June 1911 & Nov 1910. at Vadby

2 Where do you live with respect to the land described?

From June 1910 & Nov 1910 to present date

3 When did you first become acquainted with the land?

From Nov 5. 1910 to present date

4 (a) What portion of the land have you personally inspected?

On SE¼ 32. 35-16 W4.

(b) If you reside upon the land, state fully the nature of your residence.

SE¼ 1 36-17 W4. west further from May 20. 1910 to present date

5 Has homesteader a family resided with him? Give names and dates.

Single.

6 How much cultivation has been performed each year? What crops in each year?

1911	10	10
1912		10
1913		

7 What stock of any kind has applicant on his farm? Has he had any in previous years? Describe.

1910	20	Horses
1911	25	"
1912	34	"
1913	35	

8 What is the nearest post office to the land? What is the distance and direction?

Nil. 2 miles

9 What extent of fencing has been made? When? By whom? What is the value thereof?

$150

10 What other buildings have been erected on the land? What is the character and value of the same?

Nil.

11 Have you any interest direct or indirect, in the application?

No.

12 Do you know of any reason why a patent should not issue to the applicant?

No.

Canada
Prov. Alta.

To Wit:

I Harry R. Gruner of Leo. Alta

make oath and say that the answers to the foregoing questions are true and correct in every particular.

SO HELP ME GOD.

Sworn before me at Leo Alta. this 13 day of Sept 1913

Having been first read over and explained to the Witness

H. [illegible]
Local Agent of Dominion Lands or Homestead Inspector.

for the Peace River District.

Sworn Statement of Jesse Myers.

SE of Sec. 28 Thp. 35 Rge. 16 of 4th Meridian, in reference to the application for patent of Raymond Georges Tygrad for SE¼ of Sec. 30 Thp. 35 Rge. 16 of 4th Meridian.

1 What is your occupation and how long have you known the applicant?

Farmer, Since 1908.

2 Where do you live with respect to the land described?

On SE¼ 28 35 16 W4.
From Sept '08 to present date.

3 When did you first become acquainted with the land?

Nil.

4 (a) What portion of the land have you personally inspected?

No.

On SE¼ 1 - 36 - 17 W4.
west further from May 30, '10 to present date continuously

(b) If you reside upon the land, state fully the nature of your residence.

No.

5 Has homesteader a family resided with him? Give names and dates.

6 How much cultivation has been performed each year? What crops in each year?

1911	10	10 acres
1912		10 "
1913		

7 What stock of any kind has applicant on his farm? Has he had any in previous years? Describe.

1910	20	Horses
1911 -	25	"
1912 -	30	"
1913	35	"

8 What is the nearest post office to the land? What is the distance and direction?

Nil. 2 miles

9 What extent of fencing has been made? When? By whom? What is the value thereof?

Nil

10 What other buildings have been erected on the land? What is the character and value of the same?

No.

11 Have you any interest direct or indirect, in the application?

No.

12 Do you know of any reason why a patent should not issue to the applicant?

No.

Canada
Prov. Alta.

To Wit:

I Jesse Myers. of Leo. Alta.

make oath and say that the answers to the foregoing questions are true and correct in every particular.

SO HELP ME GOD.

Sworn before me at Leo Alta. this 13 day of Sept 1913

Having been first read over and explained to the Witness.

H. [illegible]
Local Agent of Dominion Lands or Homestead Inspector.

for the Peace River District.

9417

MAR 15 [illegible]

43314451

FORM No. 46.

SUPPLEMENTARY STATEMENT made and confirmed by the affidavit

of Raymond George [illegible] in support of application

for patent for the [illegible] of Section 30

Township 35, Range 16 W of the [illegible] Meridian.

1. Where is your present postoffice?

Lac La Ronge

2. Since applying for entry for the above land what length of time have you resided thereon? (Give exact dates of commencing and ending each period of residence.)

No Residence

3. (a) If employed or has been employed on land owned by yourself or owned by your father, mother, son, daughter, brother or sister, what is the description of such land by Section, Township, Range and Meridian?

South Father S 6 1-36 17 6 4 W

(b) During what month or parts of months have you and your father (mother, son, daughter, brother or sister) resided on the latter's land?

From April 1910 to 10 Aug 1914

4. How many acres have you broken on the homestead since date of application for patent, and how many in all have you under crop?

None

15 under crop

5. When absent from your homestead where have you resided, and what has been your occupation?

South Father till 1914

In French army from 1 Sept 1914 to 19 Jan 1919

6. How many horned cattle, horses, sheep and pigs have you on your home steads?

40 Steers

7. Have you improved your house? (Give particulars of any improvements and state the present cash value of house.)

No House

8. What is the total extent of your fencing and its present cash value?

160 acres $300

9. What other improvements, if any, have you made, and what is the value thereof? (Give material particulars.)

Home Improvements on Father's land

House $1500 Barn $1200

Elevator $600

10. Have you assigned or transferred, or agreed to assign or transfer, any right, title or interest in the above land or any part thereof? If so, when and to whom?

No

11. Do you wish to correct any statement contained in your application for patent, or to make anything thereto?

Stettler Settlers Land
worth $1200

Province of Alberta
To Wit:

I, Raymond Eugene Liggett do solemnly swear that the answers to the foregoing questions are true and correct in every particular; and that I obtained an entry and claim a patent for the land referred to therein for my own benefit and not in the interest or for the benefit of any other person or persons whomsoever.

Sworn before me at Stettler
Alberta
this 12 day of June A.D. 1912
having been read over and explained to the said
Raymond Eugene Liggett
W B Hunt
Agent

(Applicant sign here)

Raymond Eugene Liggett

Province of Alberta
To Wit:

We, Ralph Liggett and
Edgar Liggett
both resident in the vicinity of the above mentioned land, do solemnly swear that we have heard read over the foregoing statement of Raymond Eugene Liggett and that we are personally aware that the same is true and correct in every particular.

Sworn before me at Stettler
Alberta
this 12 day of June A.D. 1912
W B Hunt
Agent

(Witnesses sign here)

E. R. Riggins Witness.

E C Riggins Witness.

4:34 M141

Form 326
5,000 7 11 19

N.R.G. 530

Declaration by Person Claiming Naturalization through Parent

IN THE MATTER OF Application of father
of G. 14 30 55-16 -11 ,et

CANADA
PROVINCE OF

To Wit

I Raymond Jean Figarol
of the P. C. ...io
Province of Ontario
do solemnly declare

1. That I am a British subject by naturalization of my father, Alexis Jean Figarol
2. That I came to Canada from Stanec
3. That I came to Canada with my mo... uncle Figarol
4. That I became resident in Canada with my father
5. That my father ———, in the case next be... was naturalized a British subject in the year 1906
6. That the naturalization certificate of the said father or mother is mentioned hereinbefore has been Kept by the parliamentar... and is taken out of the 6-36-16 W 4 ...
7. That at the date of such certificate I was Italian ... years of age
8. That on attaining my majority I did not renounce British citizenship.

And I make this solemn declaration conscientiously believing it to be true, and knowing that it is of the same force and effect as if made under oath and by virtue of THE CANADA EVIDENCE ACT.

Declared before me at the Township
of Eau ... in the Province
of Ontario
this 20th
day of April A.D. 1920.

R. Georges Figarol

David Ferguson J.P. a Commissioner ~~in H.C.~~

C O P Y

Ref. 200298

Dominion of Canada,
Province of Alberta.

In the District Court of the District of Peace River in the Province of Alberta, before His Honour Judge (Lord.) C. Noel Judge of the said Court, sitting in Chambers:
Whereas Jules Georges Pigeral formerly of Prince Rupert in the Province of British Columbia now of Peace River in the Province of Alberta in the Dominion of Canada Farmer

Jules Georges Pigeral has complied with the several requirements of the Naturalization Act, and has duly resided in Canada for the period of three years;
AND WHEREAS the certificate granted to the said Jules Georges Pigeral under the fifteenth section of the said Act has been duly presented to the said Judge sitting in Chambers in the said Judicial District; and whereas a copy of such certificate has been duly noted in a conspicuous place in the office of the Deputy Clerk of the said Court and the said Judge has directed the issue of a Certificate of Naturalization to the said Jules Georges Pigeral
but it is necessary to allow time for any person who may oppose, if any, under and by virtue of the said Act Jules Georges Pigeral may become naturalized as a British subject, and is within Canada entitled to all political and other rights, powers and privileges, and is subject to all obligations to which naturalized British subjects are entitled from and within Canada, save that this qualification that he shall not, when within the limits of the Foreign State of which he was a citizen previous to the date hereof, be deemed to be a British subject unless he has ceased to be a citizen of that State, in pursuance of the law thereof, or in pursuance of a treaty or convention to that effect.
Given under the seal of the District Court of the District of Peace River this first day of November, one thousand nine hundred and eight.

Deputy Clerk of the District Court.

This is a true copy of the Certificate granted to the above named person.

Deputy Clerk of the Court.

DEPARTMENT OF THE INTERIOR
CANADA

Land Patents Branch.

Ottawa, JUL 15 1920

SIR,—

No. 1384372

Action.

ALBERTA

DEPARTMENT OF THE INTERIOR.

190

From

Date

Subject:

Form No 7.

Form A.

Form No. 1.

No.

Application for Entry for a Homestead, a Pre-emption or a Purchased Homestead.

I, William Hughes

of Killam do hereby apply for an Entry

for a Homestead under the provisions of Section in that

behalf of the Dominion Lands Act, for the S. E. Quarter Section of Section number

6, in Township 40, Range 13 of

the 4 Meridian.

(2.) I am a British subject.

(3.) I am a citizen, or subject, *as the case may be*, , but I declare that it is my intention to become a British subject under the laws of Canada.

Sd William Hughes

Red Deer District.

2 Aug. 1911

NOTE.—The statistical information called for [illegible]

Number in family including [illegible]				COUNTRY OF BIRTH	SUBDIVISION OF COUNTRY OF BIRTH	LAST PLACE OF RESIDENCE	PREVIOUS OCCUPATION.
Males Adults.	Females Adults.	Minors	Total				
2	2	4 2 1	5	British	England	Alberta	Carpenter

DOMINION LANDS

Form B.

Affidavit in support of an Application for Entry for a Homestead, a Pre-emption or a Purchased Homestead.

I, William Hughes

of Killam, do solemnly swear (or affirm, *as the case may be*), that I am over eighteen years of age; that to the best of my knowledge and belief the land in respect of which my application is made is agricultural land and open to entry, and that there is no person residing on the said land; that there are no improvements thereon; that this application is made for my exclusive use and benefit, with the intention of my residing upon and cultivating the said land, and neither directly nor indirectly for the use or benefit of any other person or persons whomsoever.

(2.) That I have not heretofore obtained an Entry for a Homestead on Dominion Lands.

(3.) That I obtained Entry for a Homestead on the

day of , 19 , for Quarter-section of

Section , Township , Range ,

of the Meridian, but forfeited (or abandoned, *as the case may be*) the same.

(4.) That this application is made for my exclusive use and benefit, with the intention of my residing upon and cultivating the said land, and neither directly nor indirectly for the use or benefit of any other person or persons whomsoever.

(5.) That my homestead entry is in good standing at this date.

Sworn to — William Hughes

Subscribed and sworn to this 25th.
day of June, 1907,
before me at Edgerick
Man. Inland Immigrant Agent.
[or Sub-agent, *as the case may be*]

NOTE.—Strike out paragraph 2 if applicant has already received homestead entry.

NOTE.—Paragraph 5 is applicable only in the case of an application for a pre-emption entry.

Form No 150

Sworn Statement of William Hughes

in support of his application for Homestead Patent for S. E. quarter of 16 of Section 11 Township 13 Range 25 West of 4 Meridian.

1. What is your name in full, age, occupation and Post Office address?

William Hughes, age 41, Farmer, Lacombe, Alta.

2. (a) Are you a British subject by birth? If not, of what country are you a subject?

(b) If naturalized, when and where did you obtain your certificate?

Note. If a naturalized citizen or resident, you must produce your certificate. If a foreigner you must produce your declaration of intention to become a British subject and your certificate of naturalization.

Yes

3. (a) When did you enter upon your homestead entry, that is, when did you establish your residence thereon, and (c) when did you commence cultivation thereof?

(a) Sept 1, 1911,
(c) Sept 1, 1911,

4. What portion of each year's crop actually grown on your homestead have you personally superintended during the period of your residence thereon?

Conditions for residence years
1/3 after Sept 1

5. What other lands have you had under cultivation during the period of your residence upon your homestead?

Self, wife and four children.
Land under cultivation.

6. Of what did you live (specify sources of support) during first year of residence upon your homestead?

7. Has your homestead been inspected by any Dominion Lands Agent or Inspector?

(a) When did you build your house on your homestead?

(b) Is your house upon the centre of your homestead? If not, why not?

(c) What is the size and character of your house?

(d) What other buildings have you on your homestead and what is the value of each?

(e) What area of your homestead have you under cultivation and what is the value of the crop thereon?

(f) What area of your homestead have you under pasture and what is the value of the fences thereon?

(g) What other improvements have you on your homestead and what is the value of each?

8. How many acres of your homestead have you cultivated in each of the three years during which you have resided thereon?

	1st year	2nd year	3rd year	4th year
Years	1912	1913	1914	
Acres	11	12	13	14

9. What number of cattle, horses, sheep and pigs have you had on your homestead during each year of your residence thereon?

	1st year	2nd year	3rd year	4th year
Cattle	4.	5.	6	
Horses	1.	1.	1	

10. What is the total value of all your personal property?

12 Cattle @ $60.00
2 Horses @ $200.00
Implements $100.00
Waggon $100.00
Harness $50.00
Household goods $100.00
Poultry $50.00

11. What is the total value of your homestead, including buildings and improvements and the value of all crops thereon?

Barn 16x20 house, pen and well $800.00
Oil stove $10.00
No, General garage
No.
Nil.

12. The nearest post office to my homestead is Canada, Province of Alberta, distant 7 miles.

I William Hughes do solemnly swear that the answers to the foregoing questions are true and correct in every particular. That I claim a Patent for the Homestead under the provisions of *The Dominion Lands Act*.

That I obtained an entry and claim a Patent for the same for my own benefit, and not in the interest or for the benefit of any other person or persons whomsoever. So HELP ME GOD.

SWORN before me at the Lacombe of Sept. A.D. 1911 } William Hughes

I have personally read over and explained to the said applicant.

A. Gilmour Reid
Agent or the Dominion Lands or Homestead Inspector for the Red Deer District.

I hereby certify that William Hughes has to-day produced evidence showing ownership of the S.E. quarter of Section 16 Township 13 Range 25 West of 4th Meridian, from the 1st day of Sept 1911 to the present time; that all payments have been made to date, and that at least one-tenth of the total purchase price has been paid.

Local Agent.

Date 1915

I have received the foregoing application for Patent, believing that the homestead requirements of *The Dominion Lands Act* have been complied with.

Dominion Lands Office Aug 17 1915 Red Deer

D. 191

Local Agent or Dominion Lands Office Red Deer District

Accepted as sufficient.

Dominion Lands Office Sep 2 1915 Red Deer

D. 191

Local Agent or Dominion Lands Office District

The Officer taking this application for patent is requested to exercise particular care that the name of the homesteader is given in full and correctly spelled.

Dominion Lands Office Sep 19 1914 Red Deer

3458963

Sworn Statement of P. Clements

of Section N.W. 22 Township 40 Range 13
of 4 Meridian, in reference to the application for patent of
W. Hughes for S.E. of Section 16
Township 40 Range 13 of 4 Meridian.

1. What is your occupation, and how long have you known the applicant? — Farmer, since Sept. 11 on N.W. 22-40-13-W.4 prom July 16th 1911

2. Where have you resided since you have known the applicant? (Give places and dates.) — Sept 1911 to 15 Sept. 1911.

3. (a) When did he build his house and (2) when did he commence actual residence thereon, making it his permanent home? — Continuous residence from 15 Sept. 1911 to date

4. (a) What portion of each year since commencement of residence has he lived upon the land? (Give actual dates.)

(b) Has his residence been on land owned by himself or duly entered pre-emption? If not, state such land and give description, date of record, name together with father, mother, son, daughter, brother or sister, as the case may be.

5. Has homesteader's family resided with him? (Give actual dates.) — Yes Same residence as applicant

6. How much breaking, and what area has been cropped in each year upon his homestead?

	Year	Broke	Area cropped	Acres
	1912	5		
	1913	12		
	1914	13	5	

7. What stock of which applicant is owner has he had on his homestead or pasturage each year since date of homestead entry?

	'11	'12	'13	'14
Cattle	4.	5.	6.	5.
Horses	1.	1.	1.	4.

8. What is the size of his house on his present homestead and what material and what is its present cash value?

9. What extent of fencing has he made on his homestead and what is the present cash value thereof? — 12X20 & 10X16 lumber $200.00 all fenced & cross fenced $200.00

10. What other buildings have been erected on his homestead? What other improvements have been made thereon and what is the cash value of the same? — Barn, hen house, pig pen & well $100.00

11. Have you any interest, direct or indirect, in this application? — no

12. Do you become the claimant has acted in good faith in obtaining his entry, and in making his application for patent? — yes

Canada
Province of Alberta
To Wit:

I, P. Clements of Calahad make oath and say that the answers to the foregoing questions are true and correct in every particular. So HELP ME GOD.

SWORN before me at Edgerton this 14 day of Sept. 1914
having been first read over and explained to the witness

A. McDonald
Local Agent of Dominion Lands or Homestead Inspector
for the Red Deer District.

Sworn Statement of L. C. Thompson

of Section N.E. 28 Township 40 Range 13
of 4 Meridian, in reference to the application for patent of
W. Hughes for S.E. of Section 16
Township 40 Range 13 of 4 Meridian.

1. What is your occupation, and how long have you known the applicant? — Farmer, since Sept. 11 on N.E. 28-40-13-W4 prom Sept. 11th

2. Where have you resided since you have known the applicant? (Give places and dates.) — Sept. 11th to date

3. (a) When did he build his house and (2) when did he commence actual residence thereon, making it his permanent home? — Sept. 1911 to 15 Sept. 1911.

4. (a) What portion of each year since commencement of residence has he lived upon the land? (Give actual dates.) — Continuous residence from 15 Sept. 1911 to 4 Sept. 1914

(b) Has his residence been on land owned by himself or duly entered pre-emption? If not, state such land and give description, date of record, name together with father, mother, son, daughter, brother or sister, as the case may be.

5. Has homesteader's family resided with him? (Give actual dates.) — Yes Same residence as applicant

6. How much breaking, and what area has been cropped in each year upon his homestead?

	Year	Broke	Area cropped	Acres
	1912	5		
	1913	12		5
	1914	13		17

7. What stock of which applicant is owner has he had on his homestead or pasturage each year since date of homestead entry?

	'11	'12	'13	'14
Cattle	4.	5.	6.	5.
Horses	1.	1.	1.	4.

8. What is the size of his house on his present homestead and what material and what is its present cash value?

9. What extent of fencing has he made on his homestead and what is the present cash value thereof? — 12X20 & 10X16 lumber $200.00 all fenced & cross fenced $200.00

10. What other buildings have been erected on his homestead? What other improvements have been made thereon and what is the cash value of the same? — Barn, hen house, pig pen & well $100.00

11. Have you any interest, direct or indirect, in this application? — no

12. Do you become the claimant has acted in good faith in obtaining his entry, and in making his application for patent? — yes

Canada
Province of Alberta
To Wit:

I, L. C. Thompson of Calahad make oath and say that the answers to the foregoing questions are true and correct in every particular. So HELP ME GOD.

SWORN before me at Edgerton this 16 day of Sept. 1914
having been first read over and explained to the witness

A. McDonald
Local Agent of Dominion Lands or Homestead Inspector
for the Red Deer District.

Form No. 46.

SUPPLEMENTARY STATEMENT made and continued to the Affidavit of

William Hughes

in support of application

for patent for the S. E.

of Section 6

Township 4 C North, Range 13 of the 4 Meridian

Calvert Co. Md.

Continuous residence.

30 acres in crop 1915

Canada
Province of Alberta

I, W. Hughes

of the Village of Edgerton

the 25 day of July A.D. 1913

William Hughes

Witness

Canada
Province of Alberta

I, Wm. Hughes

of the Village of Edgerton

the 12 day of Aug A.D. 1913

Frank Chamuntas

Witness

YOUR REPLY "THE CONTROLLER, LAND PATENTS BRANCH, DEPARTMENT OF THE INTERIOR,"

IN YOUR REPLY PLEASE QUOTE THIS FILE NO.

DEPARTMENT OF THE INTERIOR
CANADA

Land Patents Branch,

Ottawa

SIR:—

I beg to inform you that a patent for
of Section , in Township
Range , West of the Meridian,
bearing date the has been issued in your name, and that
it has been forwarded to the Registrar of the Land Registration
District of
who will issue the certificate of title upon receipt of your
application to him therefor, and upon payment of the proper fees,
if any.

For this purpose please communicate with that official, giving him your full name and your Post Office address. His address is The Registrar, Land Titles Office.

Your obedient servant,

N. O. COTÉ,

Controller.

To

FORM 31 A
(CORRECTED) 14.

1384374

Action. ALBERTA

No.

DEPARTMENT OF THE INTERIOR.

1907

From C. N. Harris
Medicine Hat

Date
" (when rec'd) 29/4

Subject: Abandons
W.D. C-40-13 20 W

a

2649784

Form A. Form No. 1.

No. 31492

Application for Entry for a Homestead, a Pre-emption or a Purchased Homestead.

APR 18 1912

I, Percy J. Newman of Lacombe Alta. do hereby apply for an Entry for a Homestead, under the provisions of Section ... in that behalf of the Dominion Lands Act, for the N.W. Quarter Section of Section number 10, in Township 40, Range 13 of the 4 Meridian.

(2.) I am a British subject.

(3.) I am a citizen ~~or subject~~, *as the case may be* ~~must~~, but I declare that it is my intention to become a British subject under the laws of Canada.

Sgd. Percy J. Newman

Red Deer District.

29 March, 1912.

Note.—Strike out paragraph 2 if applicant is not a British subject. Strike out paragraph 3 if applicant is a British subject.

NOTE.—The statistical information called for below will be obtained and filled in by Agent when granting entry.

Number in family including all children living elsewhere than with parent				COUNTRY OF BIRTH.	SUBDIVISION OF COUNTRY OF BIRTH.	LAST PLACE OF RESIDENCE.	PREVIOUS OCCUPATION.
Male Adults.	Female Adults.	Children under 18	Total				
2			1	British	England.	Alberta.	Farming

Form B.

Affidavit in support of an Application for Entry for a Homestead, a Pre-emption or a Purchased Homestead.

I, Percy J. Newman

of Dauphin, (do solemnly swear (or affirm, *as the case may be*), that I am over eighteen years of age; that to the best of my knowledge and belief the land in respect of which my application is made is agricultural land and open to entry, and that there is no person residing on the said land; that there are no improvements thereon; that this application is made for my exclusive use and benefit, with the intention of my residing upon and cultivating the said land, and neither directly nor indirectly for the use or benefit of any other person or persons whomsoever.

(2.) That I have not heretofore obtained an Entry for a Homestead on Dominion Lands.

(3.) That I obtained Entry for a Homestead on the

day of ..., 19 , for Quarter-section of

Section , Township , Range ,

of the Meridian, but forfeited (or abandoned, *as the case may be*) the same.

(4.) That this application is made for my exclusive use and benefit, with the intention of my residing upon and cultivating the said land, and neither directly nor indirectly for the use or benefit of any other person or persons whomsoever.

(5.) That my homestead entry is in good standing at this date.

Percy J. Newman.

Subscribed and sworn to this 29th day of May, 1912 before me at Dauphin (or the Dauphin ~~sub-agent~~ Agent.

[or Sub-agent, *as the case may be*]

NOTE.—Strike out paragraph 2 if applicant has already received homestead entry.

NOTE.—Paragraph 3 is applicable only in the case of an application for a pre-emption entry.

FORM No 40.

Letter No. .....

Reference No. 48255

Dominion Lands Office,

JUN 5 1913

Sir,—

I beg to inform you that in the absence of any defence in response to the notice sent him on the 4 *day of* 4 *19*13*. the entry of* P.J. Newman *for the* 2W *Sec.* 10 *Tp.* 40 *Rge* 13 W 4 *M. was cancelled on the* 3 *day of* 6 *19*13

I have the honour to be,

Sir,

Your obedient servant,

W. T. Costigan

Agent Dominion Lands

The Commissioner of
Dominion Lands,
Ottawa, Ontario.

Form A.

FORM No. 1.

No.

Application for Entry for a Homestead, a Pre-emption or a Purchased Homestead.

I, William H. Hogan

of Camrose, Alta.

do hereby apply for an Entry for a Homestead under the provisions of Section in that behalf of the Dominion Lands Act, for the N. W. Quarter Section of Section number 10 in Township 46 Range 19 of the 4 Meridian.

(2.) I am a ~~British~~ subject.

(3.) I am a citizen or subject, *as the case may be*, of America but I declare that it is my intention to become a British subject under the laws of Canada.

William H. Hogan

Edmonton District.

Male Adult	Female Adult	Male Minor	Female Minor	COUNTRY OF BIRTH	SUBDIVISION OF COUNTRY OF BIRTH	LAST PLACE OF RESIDENCE	PROVISIONAL OCCUPATION
1				America	Alta.	Alta.	Farmer

DEPARTMENT OF LANDS AND MINES
21
EDMONTON, ALTA.

10 00
Hon

Form B.

Affidavit in support of an Application for Entry for a Homestead, a Pre-emption or a Purchased Homestead.

I, William H. Hagan

of Emerson do solemnly swear or affirm, *as the case may be*,

that I am over eighteen years of age; that there is no person residing on the land herein applied for; that there are no improvements thereon; that there is not more than twenty-five (25) acres of merchantable timber on the land.

(2.) That I have not heretofore obtained an Entry for a Homestead on Dominion Lands.

(3.) That I obtained Entry for a Homestead on the

day of 19 , for Quarter-section of

Section Township , Range

of the Meridian, but forfeited or abandoned *as the case may be*, the same.

4. That this application is made for my exclusive use and benefit, with the intention of my residing upon and cultivating the said land, and neither directly nor indirectly for the use or benefit of any other person or persons whomsoever.

5. That to the best of my knowledge and belief the land in respect of which my application is made is agricultural land and open to Entry.

6. That my Homestead Entry is in good standing at this date.

Sig'd William H Hagan

Subscribed and sworn to this
day of July 1913
before me at Emerson

Local Agent,
or Sub-agent *as the case may be.*)

NOTE. Strike out paragraph 2 if applicant is already [illegible] Entry.

NOTE. Strike out paragraph 3 if applicant has not heretofore obtained an Entry for a Homestead on Dominion Lands.

NOTE. Paragraph 6 is applicable only in the case of an application for a pre-emption entry.

To

324[illegible]

FORM No 40.

[illegible]

INTERIOR DEPT. OTTAWA
OCT 19 1914
REGISTRATION BRANCH

Letter No. .....

Reference No. 48255

H.O Ref - 138437

Dominion Lands Office,

OCT 19 1914
RED DEER

191

Sir,—

I beg to inform you that in the absence of any defence in response to the notice sent him on the 10th day of August 1914, the entry of W H Hogan for the NW sec. 10 Tp. 40 Rge 13 W 4 M. was cancelled on the 13th day of October 1914

I have the honour to be,

Sir,

Your obedient servant,

Agent Dominion Lands.

The Commissioner of
Dominion Lands,
Ottawa, Ontario.

1

Form A.

FORM No. 1.

No. [illegible]

Application for Entry for a Homestead, a ~~Pre-emption or a Purchased Homestead~~.

1384374

I, Israel Miller

of Loveland Colta

for a Homestead . under the provisions of Section in that

behalf of the Dominion Lands Act, for the N.W. Quarter Section of Section number 10

in Township 40 . Range 13 of the 4th Meridian.

(2.) ~~I am a British subject~~.

(3.) I am a citizen ~~or subject, as the case may be~~ of U. States & but I declare that it is my intention to become a British subject under the laws of Canada.

Sig. Israel Miller.

[illegible] district.

Note. [illegible]

Note. The statistical information [illegible] to be obtained and filled in by Agent when granting entry.

Number in family including [illegible] giving their ages.				COUNTRY OF BIRTH	SUBDIVISION OF COUNTRY OF BIRTH	LAST PLACE OF RESIDENCE	PREVIOUS OCCUPATION
Male Adult.	Female Adult.	Children under 18	TOTAL				
2	6	1	9	Russia	Minsk	Nebraska	Farmer

10 00
Dep. Clk
Mann

160 acres

Form B.

Affidavit in support of an Application for Entry for a Homestead, a Pre-emption or a Purchased Homestead.

I, Israel Miller

of Loveland Alta , do solemnly swear (*or* affirm, *as the case may be*), that I am over eighteen years of age; that there is no person residing on the land herein applied for; that there are no improvements thereon; that there is not more than twenty-five (25) acres of merchantable timber on the land.

(2.) That I have not heretofore obtained an Entry for a Homestead on Dominion Lands.

(3.) That I obtained Entry for a Homestead on the

day of 19 , for Quarter-section of section Township , Range

of the Meridian, but forfeited (*or* abandoned *as the case may be*), the same.

(4.) That this application is made for my exclusive use and benefit, with the intention of my residing upon and cultivating the said land, and neither directly nor indirectly for the use or benefit of any other person or persons whomsoever.

5.) That to the best of my knowledge and belief the land in respect of which my application is made is agricultural land and open to Entry.

(6.) That my Homestead Entry is in good standing at this date.

Sig. Israel Miller

Subscribed and sworn to this 30th
day of November 1914
before me at Red Deer

J. F. Lucas
Local Agent,
(~~Inspector~~ as the case may be.)

NOTE.—Strike out paragraph 2 if applicant has already received homestead entry.

NOTE.—Strike out paragraph 3 if applicant has not heretofore obtained an entry for a homestead on Dominion Lands.

NOTE.—Paragraph 6 is applicable only to the case of an application for a pre-emption entry.

Sword Statement

Israel Miller

of Alliance Alberta in support of his

Application for Homestead Patent for the NW Quarter of Section 10

Township 43 Range 13 West of the 4 Meridian.

Israel Miller - 31 - Farmer
Alliance Alberta
Occ. Occ
Citizen of U.S.A.

November 30th 1914
August 1913
August 15th 1913

Continuous residence
from August 15th 1913
to the present time.

Not absent

Wife only
continuous residence for
the past year.

Timber Berth
Canada

Nil

15	16	3
16	16	3
17	23	6
18	25	9
1919	36	9

All the time for last 3 years

House 14' x 16' val 300.00
Frame barn 24' x 32' - 200.00
Straw granary 14' x 24' - 100.00
Well curbed - 50.00
1 Fanning mills 2 wire ... - 15.00

Land valuable for Stockraising
Occ
Occ
Occ

Dominion of Canada
Province of Alberta
Israel Miller

Edmonton
Alberta
22nd - January 19

Edmonton

The Officer taking this application for patent is requested to exercise particular care that the name of the homesteader is given in full and correctly spelled.

Special care should be taken that the land is correctly described in the application and that

4853 1780

Sworn Statement of John W^m Valens of the E½ Quarter of Section 1 Township 40 Range 13 Meridian, in reference to the application for patent of Israel Miller for the NW Quarter of Section 10 Township 40 Range 13 of the 4 Meridian.

Farmer – Since Spring 1914 Continuous resident on E½ 1-40-13 W 4 from August 1st 1915 to present time August 1915 August 13th 1915

Continuous residence from August 13th 1915 to the present time

On his own homestead

Wife in residence since marriage to present time

None

4262443

OCT 16 1915

915	16	3
916	12	3
917	23	6
918	25	7
919	30	9

Frame 14'x16' - val 300.00
1¾ miles wire val 150.00
Frame barn 28'x32' wl - 300.00
Granary 60.00
Well 50.00
Nil
Nil

Dominion of Canada
Province of Alberta
John W^m Valens

Alliance

Edmonton
Alberta
22nd January 1916

John W Valens

J. Neil
Edmonton

Form No. 158
50,000 17 3 15

Sworn Statement of James Schofield of the NW Quarter of Section 13 Township 40 Range 13 Meridian, in reference to the application for patent of Israel Miller for the NW Quarter of Section 10 Township 40 Range 13 of the 4 Meridian.

Farmer – Since November 1914 Continuous residence on NW 1-40-13 W 4 from November 1914 to the present time August 1915 August 13th 1915

Continuous residence from August 13th 1915 to the present time

On his own land

Will be his continuous residence for last year.

Nil

915	16	3
916	16	3
917	23	6
918	25	9
919	30	9

Frame house 14'x16' - 300.00
1¾ miles wire val 150.00
Frame 28'x32' val 300.00
Frame Granary 60.00
Well val 50.00
Nil
Nil

Dominion of Canada
Province of Alberta
James Schofield

Alliance

Edmonton
Alberta
22 January 1916

James Schofield

J. Neil
Edmonton

CANADA

DEPARTMENT OF THE SECRETARY OF STATE

EG

467-20

September 29,

Israel Miller

xxxxx 1914 and 1920

15 2374

FORM 280

DECLARATION REGARDING NATURALIZATION SUBMITTED UNDER
ORDER IN COUNCIL OF 7TH NOVEMBER 1918
FOR USE BY UNITED STATES CITIZENS ONLY

4263609

DOMINION OF CANADA
PROVINCE OF Alberta
To Wit

In the matter of the application of Israel Butler
for the issue of letters patent for
the NW Quarter of Section 10 in Township 40
and Range 13 West of the 4th Meridian

I Israel Butler of Alliance
Alberta, Farmer of the Province of
the Dominion of Canada

DO SOLEMNLY DECLARE

That I [illegible] under the provisions of the Dominion Lands Act and [illegible] for the NW Quarter of Section 10 in Township 40 and Range 13 West of the 4th Meridian

That I [illegible] apply for the issue of [illegible]

That I am [illegible]

That I [illegible] 15th August 1914

That I [illegible] Act Chapter 44 [illegible] Naturalization Act and [illegible]

And that [illegible]
residence at [illegible]

[illegible] Ravenna
[illegible] 20th
[illegible] September 1913

And [illegible]

DECLARED before me at the Village
of Alliance
Province of Alberta
this 16th day of October A.D. 1918

[illegible]
[illegible]

No. 118899

To be given to the person Naturalized

THE UNITED STATES OF AMERICA

CERTIFICATE OF NATURALIZATION

Petition, Volume 2, page 31. Roll, Volume 5818, page 49

Description of holder: Age 25 years; height 5 feet 7½ inches; color White; complexion, dark; color of eyes, brown; color of hair brown; visible distinguishing marks, None

Name, age and place of residence of wife Not married

Names, ages and places of residence of minor children - - - - - -

State of Nebraska, } S.S.
County of Cherry }

Israel C. Miller
(Signature of holder)

Be it remembered, that at a Regular September term of the District court of Cherry County, Nebraska held at Valentine, on the 29th day of September, in the year of our Lord nineteen hundred and thirteen Israel Miller, who previous to his naturalization was a citizen or subject of Russia as per said residency at number Street, Town of Martinsdale, State of Nebraska, having applied to be admitted a citizen of the United States of America pursuant to law, and the court having found that the petitioner had resided continuously within the United States for the last five years and in this State for one year immediately preceding the date of the hearing of his petition, and that said petitioner intends to reside permanently in the United States, had in all respects complied with the law in relation thereto, and that he was entitled to be so admitted, it was thereupon ordered by the said court that he be admitted as a citizen of the United States of America.

In testimony whereof, the seal of said court is hereunto affixed on the 29th day of September in the year of our Lord nineteen hundred and thirteen, and of our Independence the one hundred and thirty-eighth.

J. T. Keeley

Clerk of the District Court.

By [illegible] Deputy
(Official character of attestor)

DEPARTMENT OF COMMERCE AND LABOR

ADDRESS OUR REPLY, "THE CONTROLLER ANL PATENTS BRANCH, DEPARTMENT OF THE INTERIOR"

IN YOUR REPLY PLEASE QUOTE THIS FILE NO.

DEPARTMENT OF THE INTERIOR
CANADA

Land Patents Branch,

Ottawa,

SIR,—

I have to inform you that a patent for

of Section

Range West of the Meridian,

has been issued to you, and that

it has been forwarded to the Land Registration

District of

who will issue the certificate of title upon receipt of your

application to him therefor, and upon payment of the proper fees,

if any.

In this matter please quote with the original,

giving also your full name and post office address. All letters

to The Registrar, Land Titles Office,

Your obedient servant,

H. O. CLUTE,

Controller.

To

FORM 31A.

1384376

Action. ALBERTA

No.

DEPARTMENT OF THE INTERIOR.

From

Date

(when rec'd)

Subject:

Form No 7.

Form A.

Form No. 1.

50,000 8-08.

No.

Application for Entry for a Homestead, a Pre-emption or a Purchased Homestead.

FILE.

of do hereby apply for an Entry

for a under the provisions of section in that

behalf of the Dominion Lands Act, for the Quarter Section of Section number

, Township , Range of

the Meridian.

2. I am a British subject.

3. I am a citizen, naturalized, not naturalized, but I declare that it is my intention to become a British subject under the Laws of Canada.

Declared

NOTE. Strike out paragraph 2 if applicant is not a British subject.
Strike out paragraph 3 if applicant is a British subject.

NOTE. Particulars of information called for below will be obtained and filled in by Agent when granting entry.

	COUNTRY OF BIRTH.	RACE OR TRIBE. COUNTRY OF LAST RESIDENCE.	LAST OCCUPATION OR RESIDENCE.

1

Form B.

Affidavit in support of an Application for Entry for a Homestead, a Pre-emption or a Purchased Homestead.

I,

of , do solemnly swear (or affirm, *as the case may be*) that I am over eighteen years of age; that to the best of my knowledge and belief the land in respect of which my application is made is agricultural land and open to entry; and that there are no settlers or residents on the said land; that there are no improvements thereon; that the only land which I now own or have used or benefit, with the exception of my residence upon the [illegible] is [illegible] nor am I acting for the use or benefit of any other person or persons whomsoever.

2. That I have not been [illegible] Entry for a Homestead [illegible].

3. That I obtained Entry for a Homestead [illegible]

day of , [illegible] of

[illegible] Township Range

[illegible]

[illegible]

[illegible]

5. That my homestead entry is in good standing at this date.

Sworn [illegible]

day of

before me at

[illegible]

Department of the Interior

Canada

Ottawa,

Sir,

Cert A. J. P.

I beg to inform you that your entry for the

Quarter of Section Township Range

Meridian, will now be cancelled in accordance with the abandonment you have executed and the land made available for re-entry.

CANCELLED

The value of the improvements consisting of

will be collected in addition to the entry fee.

The presentation of this letter to any Agent of Dominion Lands will serve as his authority for granting you another entry for any available land on the ordinary terms.

Your obedient servant,

T. G. RIES

Secretary.

885156

Form A. Form No 1.

No. 26345

Application for Entry for a Homestead, a Pre-emption or a Purchased Homestead.

I, [illegible]

of [illegible], do hereby apply for an Entry

for a [illegible], under the provisions of Section in that

behalf of the Dominion Lands Act, for the Quarter Section of Section number

, in Township , Range of

the [illegible]

[illegible]

that it is my intention to become a [illegible]

DOMINION LANDS OFFICE
JUN 7 1909
RED DEER, ALTA.

160

Form B.

Affidavit in support of an Application for Entry for a Homestead, a Pre-emption or a Purchased Homestead.

I,

of , do solemnly swear *or* affirm, *as the case may be*, that I am over eighteen years of age; that to the best of my knowledge and belief the land in respect of which my application is made is agricultural land and open to entry, and that there is no person residing on the said land; that there are no improvements thereon; that this application is made for my exclusive use and benefit, with the intention of my residing upon and cultivating the said land, and neither directly nor indirectly for the use or benefit of any other person or persons whomsoever.

(2.) That I have not heretofore obtained an Entry for a Homestead on Dominion Lands.

(3.) That I obtained Entry for a Homestead on the

day of , 19 , for Quarter-section of

Section , Township , Range

of the Meridian, but forfeited *or abandoned, as the case may be* the same.

(4.) That this application is made for my exclusive use and benefit, with the intention of my residing upon and cultivating the said land, and neither directly nor indirectly for the use or benefit of any other person or persons whomsoever.

(5.) That my homestead entry is in good standing at the date

Subscribed and sworn to this
day of 19
before me at

RED DEER

(Signature of Deponent, *as the case may be*.)

N.B.—

N.B.—

F.C

Form No. 45.—1000-'00.

Letter No. .....

Reference No. 45.279

Dominion Lands Office,

Red Deer 5th. July 1900

Sir,

Enc. ____

I beg to enclose herewith file No. 15955 of this office having reference to the cancellation of the entry of John A. Jenson for the S.E.¼ Section 30 Township 35 Range 21. W. 4th M.

The homesteader in this instance did not respond to the notice which I addressed to him requiring him to show cause why his entry should not be cancelled.

I have the honour to be

Sir,

Your obedient servant,

Agent Dominion Lands.

The Secretary,
Department of the Interior,
Ottawa.

Form No. 1.

2224101

Form A

No. 23314

Application for Entry for a Homestead, a Pre-emption or a Purchased Homestead.

I, [illegible] hereby apply for an Entry

of [illegible] as a Homestead under the provisions of section

for a Homestead under the provisions of section [illegible] Quarter Section of Section number [illegible]

behalf of the Dominion Lands Act, for the [illegible] of

[illegible] in Township [illegible]

the [illegible] Meridian.

2. I am a British subject.

3. ~~I am a citizen (or subject, as the case may be, of~~ ~~that it is my intention to become a British subject under the laws of Canada~~

Sig

Witness.

DOMINION LANDS OFFICE
JUL 23 1910

Form B.

Affidavit in support of an Application for Entry for a Homestead, a Pre-emption or a Purchased Homestead.

I, [illegible]

of [illegible], do solemnly swear *or* affirm, *as the case may be*, that I am over eighteen years of age; that to the best of my knowledge and belief the land in respect of which my application is made is agricultural land and open to entry, and that there is no person residing on the said land; that there are no improvements thereon; that this application is made for my exclusive use and benefit, with the intention of my residing upon and cultivating the said land, and neither directly nor indirectly for the use or benefit of any other person or persons whomsoever.

2. That I have not heretofore obtained an Entry for a Homestead on Dominion Lands.

(3.) That I obtained Entry for a Homestead on the

day of , 19 , for Quarter-section of

Section , Township , Range

of the Meridian, but forfeited *or* abandoned, *as the case may be*, the same.

4. That this application is made for my exclusive use and benefit, with the intention of my residing upon and cultivating the said land, and neither directly nor indirectly for the use or benefit of any other person or persons whomsoever.

(5.) That ~~but my homestead entry is in good standing at this date.~~

Sig.

Subscribed and sworn to this [illegible]

day of [illegible] 19[illegible]

before me at [illegible]

[illegible]

[illegible] [*or Sub-agent, as the case may be*]

Note.—[illegible] paragraph 2 if applicant has already received [illegible] entry.

Note.—[illegible]

Form No 158

Sworn Statement of Alfred Young

Rebecka Co. Alta.

in support of his application for Homestead Patent for

of the South West

of Section 30 Township 35 Range 24 W

of the 4th Meridian.

Alfred Young act 25 years
Rebecka Co. Alta
4 yrs
by Bush 3 yrs

25th July 1910
1st August 10
1st August 0

1. What is your name in full age occupation and Post Office address?

2. (1) Are you a British subject by birth or naturalization?

Note: If a naturalized British subject, produce certificate or papers of naturalization, or if a British subject by birth, state whether your father was naturalized during your minority.

3. (a) Where is your present homestead?

381 / 368

4. What portion of each year since the commencement of residence have you lived upon, cultivated, pastured, or otherwise used the land?

From 1st August 1910 to date

5. When about to commence homestead where have you resided and what has been your occupation?

wife & childs. From 10th Dec/11 to date

6. Of whom do your family consist, and at what time did they first commence residence upon the land, or at what time did they join you at your present residence?

Section Township Range Meridian

7. Have you received any assistance whatever in the way of money or supplies for yourself or family since you settled upon your homestead?

(a) When and from whom was such assistance received?

(b) By what means was it acquired, and what is the present value of the same?

8. (a) What live stock have you on the land and what is the present value thereof?

(b) What number of months in each year have you resided upon the land?

(c) What grain and other crops have you had under cultivation each year since you commenced to reside upon the land?

1911	20	—	—	
1912	10	—	20	
1913	1	—	30	
		—	—	
		—	—	
		—	—	

9. Have you built a house upon your homestead, and if so, how many, and when did you commence and complete each? Have you any other buildings on the land? If so, state their character, value, and when erected.

	1910	1911	1912	1913
Hogs	2	4	4	5
Cattle	15	18	15	15
Hop	—	2	10	7

10. What is the extent and nature of your improvements, and what is the present value of same? (Describe fully the buildings, fences, wells, stables, granaries, cultivation, etc.)

20 x 26 - Log House $300
Barn 20 x 24 - $150; Bulked Well $20.

11. What other property have you in the neighbourhood of your homestead? (Describe fully stock, implements, etc., and state their value.)

Stabled Well $20.
Stabled & Fenced $20

12. What crops have you had in each year since you settled upon your homestead, and what was the yield per acre of each crop?

13. Are you a married man? If so, state the name of your wife, and the number and ages of your children.

No - Mixed family

14. Have you a family residing with you upon the land? If not, where do they reside?

No

15. Have you any relatives residing in the neighbourhood of your homestead? If so, state their names and the distance and direction they reside from you.

No

Canada
Province of Alberta
To Wit:

I, Alfred Young do solemnly swear that the answers to the foregoing questions are true and correct in every particular. That I claim a Patent for the Homestead under the provisions of *The Dominion Lands Act*.

That I obtained an entry and claim a Patent for the same for my own benefit, and not directly or indirectly for the benefit of any other person or persons whomsoever. So help me God.

Sworn before me at Truthe this 21st day of July A.D. 1913 Alfred Young

having first been read over and explained to the said applicant.

Sidney Adel Dorothy
A Agent of the Dominion Lands at Calgary
Homestead Inspector for the District.

I recommend the foregoing application for Patent, hereby certifying that the homestead requirements of *The Dominion Lands Act* have, in this case, been complied with.

Dated at , this day of A.D. 191 .

Local Agent [illegible] Lands for Red Deer

I hereby certify that has satisfactorily produced evidence showing ownership of the of Section Township Range Meridian, from the day of to the present time; that all payments have been made to date, and that at least one-third of the total purchase price has been paid.

Local Agent.

Date 191 .

OTTAWA 191

Accepted as sufficient,

Commissioner.

The Officer taking this application for patent is requested to exercise particular care that the name of the homesteader is given in full and correctly spelled.

OCT 21 1968

0037316

Sworn Statement of Rupert Hill Dando

of Section 18 Township 35 Range 24 W

of 4th Meridian, in reference to the application for patent of

Alfred Young for SW¼ of Section 20

Township 35 Range 24 W of 4th Meridian.

1. What is your occupation and how long have you known the applicant?

James - 6 years

2. Where have you resided since you first known the applicant? (Give post office address)

NE¼ 18 - 35 - 21

3. (a) When did he build a house on the land and begin actual residence thereon?

August 1910

(b) When did he begin residence upon the land in person?

1st August 1910 1st August 1910

4. (a) What portion of each year since application for patent was made, otherwise than upon the land in question, has he been employed?

From 1st August 1910 to date

5. Has the residence been continuous since the date mentioned in answer to question 3?

No.

6. Has he cultivated any portion of the land? If so, how many acres each year?

Yes from 10th December 1911 to date

1911	20		20
1912	15		20
1913	1		

7. What is the character of the improvements, and what is their value?

	1910	1911	1912	1913
Horses	2	4	4	5
Cattle	15	18	15	13
Crop	—	2	10	7

20' x 26' - 2 Storey House $300

All fenced & cross fenced $240

Barn $150 - Cribbed well $20

8. Is there a habitable house on the land?

No

9. Is it occupied as required by law?

Yes

10. Where is your present place of residence?

Leader

11. Where is your post office address?

Gov: Valleta

12. Is your present residence on the land in question?

No

I, Rupert Hill Dando of NE¼ 18 - 35 - 24 W 4th

make oath and say that the answers to the foregoing questions are true and correct in every particular. So help me God.

Sworn before me at Tyrrell

this 28th day of July 1913

having been first read over and explained to me by

Sidney Ade Borradaile

Local Agent of Dominion Lands ~~or Homestead Inspector~~

for the Calgary District.

Sworn Statement of [illegible]

of Section [illegible] of Township [illegible] Range [illegible]

of [illegible] Meridian, in reference to the application for patent of

[illegible] for [illegible] of Section [illegible]

Township [illegible] Range [illegible] of [illegible] Meridian.

1. What is your occupation and how long have you known the applicant?

2. Where have you resided since you first known the applicant? (Give post office address)

3. (a) When did he build a house on the land and begin actual residence thereon?

(b) When did he begin residence upon the land in person?

4. (a) What portion of each year since application for patent was made, otherwise than upon the land in question, has he been employed?

5. Has the residence been continuous since the date mentioned in answer to question 3?

6. Has he cultivated any portion of the land? If so, how many acres each year?

7. What is the character of the improvements, and what is their value?

8. Is there a habitable house on the land?

9. Is it occupied as required by law?

10. Where is your present place of residence?

11. Where is your post office address?

12. Is your present residence on the land in question?

I, [illegible] of [illegible]

make oath and say that the answers to the foregoing questions are true and correct in every particular. So help me God.

Sworn before me at [illegible]

this [illegible] day of [illegible] 1913

having been first read over and explained to me by [illegible]

Local Agent of Dominion Lands or Homestead Inspector

for the [illegible] District.

ADDRESS YOUR REPLY "TO THE CONTROLLER, LAND PATENTS BRANCH, DEPARTMENT OF THE INTERIOR."

IN YOUR REPLY PLEASE QUOTE THIS FILE NO. 384376.

DEPARTMENT OF THE INTERIOR
CANADA

Land Patents Branch

Ottawa,

SIR:—

I beg to inform you that a patent for *N.E.¼*
of Section *30*
in Township *35*
Range *21* West of the *4th* Meridian,
bearing date the *14th Oct. 1914*
has been issued in your name, and that it has been forwarded to the Registrar of the Land Registration District of
who will issue the certificate of title upon receipt of your application to him therefor, and upon payment of the proper fees, if any.

For this purpose please communicate with that official, giving him your full name and your Post Office address. His address is The Registrar, Land Titles Office.

Your obedient servant,

N. O. COTÉ,

Controller.

To *Alfred Young Esq.*
Verdech,
Alta.

FORM 31 A
30,000-9-5-13

1384378

Action. ALBERTA

No.

DEPARTMENT OF THE INTERIOR.

1907

From

Dato when received

Subject:

Form No 7.

Form No. 158.

Sworn Statement of

[illegible] in support of his application for Homestead Patent for

of ¼ Section [illegible] Township [illegible] Range [illegible]

of [illegible] Meridian.

1. What is your name in full, age, nationality, and post-office address?

[illegible] Age 23. Nationality [illegible] Post-office [illegible]

2. (1) Are you a British subject, by birth or naturalization?

(2) If a naturalized British subject, produce certificate.

(3) If not a British subject, of what country are you a subject?

Yes.

Yes.

[illegible]

3. (1) Have you ever had a homestead entry before this one?

(2) Where is it?

(3) When was it made?

(4) Is it cancelled or still in force?

No.

4. What post-office have you resided at or near, and what has been your occupation since your last application?

No residence.

5. Where, about, from your present residence, where have you resided and what land have you occupied since your first application?

Lived with parents [illegible] 36-20 W. 4th, Manitoba

6. Of whom do you hold by entry, purchase, inheritance, or otherwise the land now claimed by you, and what is the nature of your claim?

Two sons, minors [illegible] 3-36-20 W. 4th.

7. Has your wife or husband, if married, made entry for a homestead?

Yes. Section 36 Township 20 Range 4

(a) When did she or he do so?

(b) By what post-office, and what is the number of her or his homestead?

14 Dec 1906. Portage la Prairie [illegible] Portage la Prairie

8. What is the value of her or his improvements, and what is the nature of them?

Horses $20. Cattle $20, Implements $10. Crop

9. What area of land has she or he under cultivation, and what is the nature of her or his crop?

[illegible]

10. What number of acres have you cultivated in each year since you received your patent for your homestead, and what crop have you raised on the land?

3 & 4 acres in 1911.

1908	2		7		
1909	3		2		
1910	6		5		
1911	5		30		
1912	5				

11. How much land have you broken in each year since your homestead entry, and how much of it was under crop in each year?

	1907	1908	1909	1910	1911	1912
Horses	5	6	9	12	3	
Cattle	6	10	6	20	20	
Hogs			1	3	9	7

12. What stock of cattle, horses, sheep, pigs, or poultry have you had on your homestead, and what number of each during every year?

13. What is the value of your buildings, and what is the material and what the dimensions of each?

Nil to commence

14. What other buildings have you erected on your homestead, and what is the material and what the dimensions of each?

None

15. What other improvements have you made on your homestead, and what is the value of each?

Breaking 2 acres $20.00

16. Have you a well on your homestead? If so, what depth?

Yes

17. Have you a stable on your homestead? If so, what dimensions?

Yes

Canada
Province of Alberta
To Wit:

I, David Reid Wallace, do solemnly declare that the answers to the foregoing questions are true and correct in every particular. That I claim a Patent for the Homestead under the provisions of The Dominion Lands Act.

That I obtained no entry and claim a Patent for the same for my own benefit, and not in the interest or for the benefit of any other person or persons whomsoever. So help me God.

Sworn before me at Calgary
this 23rd day of October A.D. 1912
having first been read over and explained to the said applicant.

David Reid Wallace

Agent of the Dominion Lands, or
Homestead Inspector for the District.

I recommend the following application for Patent, believing that the homestead requirements of The Dominion Lands Act in this case have been complied with.

Dated at Red Deer Alta. this 21st day of October A.D. 1912

DOMINION LANDS OFFICE
OCT 21 1912
RED DEER ALTA.

E. J. T. Cottingham
Dominion Lands Agent for the District

I hereby certify that David R. Wallace has to-day produced receipts showing ownership of the SW ¼ of Sec. 34 Township 30 Range 4 W 4th Meridian, from the 9th day of October 1907 to the present time; that all payments have been made to date, and that at least one third of the total purchase price has been paid.

DOMINION LANDS OFFICE
OCT 21 1912
RED DEER ALTA.

E. J. T. Cottingham
Dom. Lands Agent.

Date Oct 21 1912

Ottawa NOV 7 1912

Accepted as sufficient,

Commissioner.

The Officer taking this application for patent is requested to exercise particular care that the name of the homesteader is given in full and correctly spelled.

Sworn Statement

of Section 32. Township 36. Range 20 W 4 Meridian, in reference to the application for patent of

Francis E. Unger. for E½ of Section 32 Township 37 Range 20 W 4 Meridian.

22846.

2249

1. What is your occupation, and how long have you known the applicant?

2. Where have you resided since you have known the applicant? (Give places and dates.)

3. (a) When did he build his house and (b) when did the applicant take actual residence thereon, making it his permanent home?

4. (a) What portion of each year since the commencement of residence has he lived upon the land? (Give actual dates.)

OCT 10 1912

RED DEER

(b) Has his residence been on land owned by himself or duly authorized agent? (Name the owner and state whether applicant is a brother, sister, mother or father of such owner, and if so, whether such owner is absent on active service, or otherwise, as the case may be.)

5. Has the applicant's family resided with him? (Give actual dates.)

6. How much breaking and what area has been cropped in each year upon the homestead?

Year 1908	7	acres cropped	7
Year 1909	6	"	13
Year 1910	7	"	30
Year 1911	104	"	104
Year 1912	70	"	70
Year 1		"	

7. What stock of which applicant is owner have been on the land during the year, and how have they been disposed of?

Cattle	10		20
Horses	6		4

8. What is the area of the house on this homestead, and what is the material and value of same?

9. What other buildings have been erected on the homestead, and what is the material and value of same?

10. What other improvements have been made on the homestead, and what is the value of the same?

11. Have you any interest, direct or indirect, in this application?

12. Do you make this statement for the purpose of obtaining a patent from the Crown for the land applied for?

Canada
Province of Alberta
To Wit:

I, Francis E. Unger of Red Deer make oath and say that the answers to the foregoing questions are true and correct in every particular. So HELP ME GOD.

F E Unger

Sworn before me at Red Deer this 7 day of October 1912

having been first read over and explained to the witness.

Local Agent of Dominion Lands or Homestead Inspector

for the Red Deer District.

Sworn Statement

of Section 32 Township 37 Range 20 W 4 Meridian, in reference to the application for patent of

Daniel McCallum for E½ of Section 32 Township 37 Range 20 W 4 Meridian.

1. What is your occupation, and how long have you known the applicant?

2. Where have you resided since you have known the applicant upon your own homestead?

3. (a) When did he build his house and (b) when did the applicant take actual residence thereon, making it his permanent home?

4. (a) What portion of each year since the commencement of residence has he lived upon the land? (Give actual dates.)

(b) Has his residence been on land owned by himself or duly authorized agent? (Name the owner and state whether applicant is a brother, sister, mother or father of such owner, and if so, whether such owner is absent on active service, or otherwise, as the case may be.)

5. Has the applicant's family resided with him? (Give actual dates.)

6. How much breaking and what area has been cropped in each year upon the homestead?

Year 1908	4	acres cropped	4
Year 1909	6	"	12½
Year 1910	6	"	18
Year 1911	5	"	23
Year 1912	4	"	33
Year 1		"	

1907 1908 1909 1910 1911 1912

7. What stock of which applicant is owner have been on the land during the year, and how have they been disposed of?

Cattle	4	10	11	20	29
Horses	1	1	2	1	8

8. What is the area of the house on the homestead, and what is the material and value of same?

9. What other buildings have been erected on the homestead, and what is the material and value of same?

10. What other improvements have been made on the homestead, and what is the value of the same?

11. Have you any interest, direct or indirect, in this application?

12. Do you make this statement for the purpose of obtaining a patent from the Crown for the land applied for?

Canada
Province of Alberta
To Wit:

I, Daniel McCallum of Penny make oath and say that the answers to the foregoing questions are true and correct in every particular. So HELP ME GOD.

Sworn before me at Penny this 7 day of October 1912

having been first read over and explained to the witness.

Local Agent of Dominion Lands or Homestead Inspector

for the Red Deer District.

Form 81 A.

File No

Department of the Interior.

OTTAWA,

Sir:—

I have to inform you that a patent for

of Section

in Township

Range

West of the

Meridian

bearing date the

has issued in your name, and that it has been forwarded to the Registrar of the Land Registration District of

who will issue the certificate of title upon receipt of your application to him therefor, and upon payment of the proper fees, if any.

For this purpose please place yourself in communication with that official, giving him your full name and your Post Office address. His address is

I am, Sir,

Your obedient servant,

PERLEY G. KEYES,

Secretary.

To

No. 1384404

Acres ALBERTA

DEPARTMENT OF THE INTERIOR.

190

From

Date

" (when rec'd)

Subject:

Form No. 7.

16[illegible]123

Form A.

Form No. 1.

No. [illegible]

APPLICATION FOR A HOMESTEAD ENTRY.

I, William Sterling

of Stettler, [illegible] do hereby apply

for a Homestead Entry, under sub-section 1 of section 38 of "The

Dominion Lands Act," for the South East Quarter Section of Section Number 25

of the 36 Township in the [illegible] Range West of the

of the [illegible] Meridian.

William Sterling

Witness

[illegible]

28 23 - 2 [illegible] Greenville [illegible]
Ohio
USA

DOMINION LANDS OFFICE
[illegible]
[illegible]

Form No. 1.

AFFIDAVIT IN SUPPORT OF

CLAIM FOR A HOMESTEAD ENTRY

BY A PERSON WHO HAS NOT PREVIOUSLY OBTAINED HOMESTEAD ENTRY.

I, William O'Shea, [illegible]

O'Shea [illegible] am over eighteen years of age; that [illegible] to the best of my knowledge and belief the land in respect of which my application is made, is of the class open for Homestead Entry; that there [illegible] no person residing on the said land, nor are there any improvements thereon. There are not more than [illegible] persons [illegible] this application is made for my own exclusive use and benefit, with the intention of residing upon and cultivating the said land, and [illegible] to acquire it either directly or indirectly for the use or benefit of any other person or persons whomsoever; and that I have not received nor do I expect to receive any [illegible] for the Crown Lands.

Sworn before me at [illegible] this [illegible] day of [illegible] 1[illegible]

[illegible]

Local Agent

A

No. 977

Form No. 1.

Application for Entry for a Homestead, a Pre-emption or a Purchased Homestead.

I, [illegible] 2191500

of [illegible]

for [illegible] do hereby apply for an Entry

under the provisions of Section [illegible] in that behalf of the Dominion Lands Act, for the [illegible] Quarter Section of Section number [illegible] in Township [illegible], Range [illegible] of the [illegible] Meridian.

2. ~~I am a British subject.~~

3. I am a citizen (or subject, *as the case may be*) of [illegible] that it is my intention to become a British subject under the laws of Canada, [illegible] I declare

[illegible] Sig. [illegible]

[illegible] District.

NOTE—Strike out paragraph 2 if applicant is not a British subject. Strike out paragraph 3 if applicant is a British subject.

NOTE.—The statistical information called for below will assist [illegible]

Number in family, including children, giving their ages.				COUNTRY OF BIRTH	SUBDIVISION OF COUNTRY OF BIRTH	LAST PLACE OF RESIDENCE
Males 21 and over	Females 21 and over	Males under 21	TOTAL			

Form B.

Affidavit in support of an Application for Entry for a Homestead, a Pre-emption or a Purchased Homestead.

I, [illegible]

of [illegible], do solemnly swear ~~or affirm, as the case may be~~,

that I am over eighteen years of age; that to the best of my knowledge and belief the land in respect of which my application is made is agricultural land and open to entry, and that there is no person residing on the said land; that there are no improvements thereon; that this application is made for my exclusive use and benefit, with the intention of my residing upon and cultivating the said land, and neither directly nor indirectly for the use or benefit of any other person or persons whomsoever.

(2.) That I have not heretofore obtained an Entry for a Homestead on Dominion Lands.

(3.) ~~That I obtained Entry for a Homestead on the~~

day of [illegible], 18[illegible], for [illegible] Quarter-section of

Section [illegible], Township [illegible] Range [illegible]

of the [illegible] Meridian, but forfeited (or abandoned, as the case may be) the same.

(4.) That this application is made for my exclusive use and benefit, with the intention of my residing upon and cultivating the said land, and neither directly nor indirectly for the use or benefit of any other person or persons whomsoever.

(5.) ~~That my homestead entry is in good standing at this date.~~

[illegible]

Sworn before me at [illegible]

this [illegible] day of [illegible]

A.D. 18[illegible]

[illegible]

~~Justice of the Peace.~~

~~Commissioner.~~ [illegible]

~~Subagent.~~

NOTE.—Strike out paragraph 2 "If any" and the words "Homestead entry."

NOTE.—Paragraph 3 to be struck out in the case of an application for a Pre-emption or Purchased Homestead.

Form No 155a
1911

Sworn Statement of

in support

of his application for Homestead Patent for

½ of Sec. 20 Thp. 36 Rge. 17 of 4th Meridian.

1. What is your name in full, age, occupation and Post Office address?

2. (1) Are you a British subject at the present time? (2) Have you ever been a British subject? (3) Are you a British subject by birth, Naturalization or Registration?

NOTE: Proper naturalization papers or registration certificate must be produced if you claim to be a British subject by naturalization or registration. Failure to do so may result in loss of rights of land homesteaded by father or Mother.

3. (a) When did you make homestead entry (or when did you purchase, lease or otherwise acquire) the land entered for by you? (b) When did you commence residence thereon?

SE 2603

4. What improvements have you made thereon? (Describe fully and state value of each improvement. Also state what portion of the land is under cultivation.)

5. Where did you live previous to making your homestead entry? If you lived with parents, state their name, post office address and occupation. If you lived with any one else, state fully who they were, and what was their occupation?

6. Of what does your family consist, when did they respectively leave you, and where do they now reside? (Give name and age of each.)

7. Have you performed the duties required by you under the Dominion Lands Act in connection with your homestead entry for the said land?

Section ... Twp. ... Rge. ... Mer.

(a) When did you begin to reside upon your homestead?

(b) By whom was the land originally applied for, and who is the present owner thereof?

(c) What is the present condition of the land and what is the present value of same?

(d) State whether you have resided upon your homestead for the required period of three years.

(e) State whether your father, mother, son, daughter, sister, brother, have resided upon your homestead, and if so, for what period.

Year 1 ... acres cultivated ... acres

Year 2 ... acres cultivated ... acres

Year 3 ... acres cultivated ... acres

Year 4 ... acres cultivated ... acres

Year 5 ... acres cultivated ... acres

8. How much of your homestead is now under cultivation? How much have you cultivated each year?

9. What stock have you on the land? How have you provided for their support during the winter months? (Answer fully in order to perfect homestead entry.)

10. What is the value of your house and other buildings on your homestead? Of what material are they constructed? What is the present condition of same?

11. What other homestead have you entered for? Where is it situated? What is the date of entry? What is the present condition of same? What is the value of the improvements thereon?

12. What other land have you entered for as a homestead? Where is it situated? What is the date of entry? What is the present condition of same? What is the value of the improvements thereon?

13. Are there any mortgages or encumbrances of any kind existing against your homestead? If so, what is the amount required to redeem same, and what is the name of the mortgagee or encumbrancer?

14. Have you any other claim for land under the Dominion Lands Act? If so, describe it fully, stating when and where such claim was recorded.

15. Have you any timber for sale on your homestead? If so, state quantity and quality, and where it is situated.

001625

OCT 1 1918
DOMINION LANDS AGENCY

To Wit:

I ... do solemnly swear that the answers to the foregoing questions are true and correct in every particular. That I claim a Patent for this Homestead under the provisions of the "Dominion Lands Act."

That I obtained an entry, and claim a Patent for the same for my own benefit, and not in the interest or for the benefit of any other person or persons whomsoever.

SO HELP ME GOD.

Sworn before me at Gadsby this 13 day of Sept A.D. 19 ...

Having first been read over and explained to the said applicant.

Agent of the Dominion Lands, or
Homestead Inspector for the ... District.

I recommend the foregoing application for Patent, believing that the homestead requirements of the "Dominion Lands Act" have, in this case been complied with.

Dated at ... this ... day of ... A.D. 19 ...

Agent of the Dominion Lands, or
Homestead Inspector for the ... District.

Ottawa, ... 19 ...

Accepted as sufficient.

for Commissioner.

I hereby certify that Chas W Sterling has to-day produced evidence showing ownership of the SE¼ of Section 20 Twp. 36 Rge. 17 W 4th Mer., from the 5th day of May 1908 to the present time.

Date ... 19 ...

Officer.

The Officer taking this application for patent is requested to exercise particular care that the name of the homesteader is given in full and correctly spelt.

Sworn Statement of [illegible]

[illegible] of Sec. 16 Thp. 36 Rge. 17 of [illegible] Meridian, in reference to the application for patent of [illegible] for [illegible] of Sec. [illegible] Thp. 36 Rge. 17 of [illegible] Meridian.

1. [illegible]

[illegible]

2. [illegible]

[illegible]

3. [illegible]

[illegible]

4. [illegible]

[illegible]

5. [illegible]

[illegible]

6. How many [illegible] and what area has been cropped in each year since homestead?

[illegible]

3051117

7. What stock of which applicant is owner has he had on his homestead each year since date of [illegible]?

[illegible]

8. What is the value of the house on his present homestead and what would be its present value?

[illegible]

9. What extent of fencing has he made on his homestead and what value thereto?

[illegible]

10. What other buildings have been erected on his homestead? What other improvements have been made thereon and what is the total value of the same?

[illegible]

11. Have you any interest, direct or indirect, in the application?

[illegible]

12. Do you [illegible] the claimant has not entered good faith into the [illegible] and is making no application [illegible]?

[illegible]

To Wit:

I [illegible] of [illegible]

make oath and say that the answers to the foregoing questions are true and correct in every particular.

SO HELP ME GOD.

Sworn before me at [illegible] this 5th day of Sept 1913

[illegible]

Having been first read over and explained to the Witness.

[illegible]

Local Agent of ~~Dominion Lands~~ or Homestead Inspector.

for the [illegible] District.

Sworn Statement of Edwin Erickson

S½ of Sec. 6 Thp. 36 Rge. 17 of 4th Meridian, in reference to the application for patent of Ben T. Starling for SE of Sec. 32 Thp. 36 Rge. 17 of 4th Meridian.

1. What is your occupation and how long have you resided in the Province?

Farmer, Since Fall of 1907

2. Where have you lived since your application for homestead entry was granted?

S½ 6 36 17 W continuously from Spring of 1908 to present date.

3. Where did you live when you made your homestead application?

Yorkton Sask.

4. (a) What portion of your claim have you broken and cultivated?

Land west facing on SE 20 36 17 W. from Jan 18 1911 to present date

(b) If you reside upon land owned by yourself or by your father, mother, son, daughter, brother or sister, state the facts as they may be.

Lives with father

5. Has homestead been a farm or resided with land given up?

Yes

6. How much broken and what area has been cropped in each year since homestead?

1911	10	10
1912	40	35
1913		5

7. What stock of which applicant is owner has he had on his homestead each year since date of performing settlement duties?

None.

8. What is the value of the house on his present homestead and what would be its present value?

None

9. What extent of fencing has he made on his homestead and what value thereto?

One and one half mile. $90

10. What other buildings have been erected on his homestead? What other improvements have been made thereon and what is the total value of the same?

No

11. Have you any interest, direct or indirect, in the application?

No

12. Do you believe the claimant has not entered good faith into the obligations and is making no application [illegible]?

Yes.

Canada
Prov. Alta

To Wit:

I Edwin Erickson of Leo. Alta.

make oath and say that the answers to the foregoing questions are true and correct in every particular.

SO HELP ME GOD.

Sworn before me at Yorkton Sask this 5th day of Sept 1913

Edwin Erickson

Having been first read over and explained to the Witness.

Geo McCrimmon

Local Agent of Dominion Lands or Homestead Inspector.

for the Yorkton District.

ADDRESS OBJECTS TO THE CONTROLLER AND LICENSE BRANCH, DEPARTMENT OF THE INTERIOR."

LAND REGISTRY FOLIO No. 1384404

DEPARTMENT OF THE INTERIOR
CANADA

Land Patents Branch

Ottawa,

SIR:—

I beg to inform you that a patent for *S. E. ¼*
of Section *32.* in Township *36*
Range *17* West of the *4th* Meridian,
bearing date the *31st February, 191-*
has been issued in your name, and that
it has been forwarded to the Registrar of the Land Registration
District of
who will issue the certificate of title upon receipt of your
application to him therefor, and upon payment of the proper fees,
if any.

For this purpose please communicate with that official, giving him your full name and your Post Office address. His address is The Registrar, Land Titles Office.

Your obedient servant,

N. O. COTÉ,

Controller.

To

Ben Taylor Standing, Esq

Esq

Ont.

FORM 31 A
30,000-9-5-13.

No. 1384408

ALBERTA

DEPARTMENT OF THE INTERIOR.

190

From

Date

" (when rec'd)

Subject :

For A.

Form No 1.

No 23305

Application for Entry for a Homestead, a Pre-emption or a Purchased Homestead.

1874966

do hereby apply for an Entry

for a Homestead under the provisions of Section as that

behalf of the Dominion Lands Act, for the Quarter Section of Section number

in Township , Range of

the Meridian

I, born a citizen of and I declare that it is my intention to become a British subject under the laws of Canada

Form B.

Affidavit in support of an Application for Entry for a Homestead, a Pre-emption or a Purchased Homestead.

I, [illegible]

of [illegible], do solemnly swear or affirm, as the case may be, that I am over eighteen years of age; that to the best of my knowledge and belief the land in respect of which my application is made is agricultural land and open to entry and that there is no person residing on the said land; that there are no improvements thereon; that this application is made for my exclusive use and benefit, with the intention of my residing upon and cultivating the said land, and neither directly nor indirectly for the use or benefit of any other person or persons whomsoever.

(2.) That I have not heretofore obtained an Entry for a Homestead on Dominion Lands.

(3.) That I obtained Entry for a Homestead on the

day of , 19 , for Quarter-section of

Section , Township , Range

of the Meridian, but forfeited (or abandoned, as the case may be) the same.

4. That this application is made for my exclusive use and benefit, with the intention of my residing upon and cultivating the said land, and neither directly nor indirectly for the use or benefit of any other person or persons whomsoever.

(5.) That my homestead duties are in good standing at this date.

[illegible]

Subscribed and sworn to before me this

day of , 19 ,

before me at [illegible]

[illegible]

[illegible]

[illegible]

Note: [illegible]

Note: [illegible]

Form No. 159.
80,000-5-11-01.

Sworn Statement of Alexander Knudson of White Ash in support of his application for Homestead Patent for of Sec. 20 Thp. 12 Rge. 6 W of 4th Meridian.

1. What is your name in full, age, occupation and Post Office address?

Alexander Knudson Farmer White Ash

2 (1) Are you a British subject by birth? by naturalization?

Note: If a foreigner you must produce your certificate of naturalization or satisfy the Homestead Inspector that you have taken the necessary steps to obtain it, or your application for land cannot be entertained by Father or Mother.

by Naturalization

3 (a) When did you enter for your homestead entry, (or if you have received entries under the Dominion Lands Act, state when and where you first entered for same)?

3rd May 1898
Cypress
17th April 1900

3 (b) When did you commence actual residence on your homestead?

2283 98 — From 3rd June 98 to 2nd Nov. 98
From 1st Feb. 99 to 12th Nov. 99

4. What improvements have you made on your homestead, and what is the present value of same?

Alexander Knudson.

5. What absence from your homestead have you had since you established residence thereon, how long did each absence last, and what was the reason for each absence?

Wife and 9 Children
Continuously from 17th Apr 1900
to 12th Nov 1900

6. Of what size is your family now, and what children have been born to you since you received entry for your homestead?

	Sex	Date of Birth

7. If you have not been performing actual residence on your homestead during any portion of the time since receiving entry, state fully the reason why?

(a) Where were you during such time?

(b) By whom was the land cultivated during your absence, and what is the present value of the crop now growing thereon?

(c) Have you any other land in this or any other province?

(d) During what month or part of month, you have resided on your homestead?

1902

(e) State each month or part of month you and your family, or any of them, have resided on the land?

8. How much breaking have you done upon your homestead each year since you received entry, and how much acres have you cropped each year?

	Broken	Cropped
Year 1900	15	3
Year 1901		
Year 1902		
Year 1903		
Year 1904		
Year 1905		

1910 3 Trees 3 Cu.
2 Cu.
1909 4 Trees 2 Trees 2 Cu. 10 Cu.
1908 6 Trees 3 Trees 3 Cu.

9. What stock of which you are the owner have you had on your homestead each year since date of perfecting entry?

10. What is the area of cultivated land in crop, in summer fallow, and what is the total area broken?

14x24 addition 5 acres #30 acres

What other buildings have you erected on your homestead? What is their value? What is the total value of your improvements?

Granary #30

What other property have you on your homestead, and what is the total value of same?

Nil

Have you any other property not mentioned? What is the total value of same?

Agricultural

Dominion of Canada
Province of Alberta
To Wit:

I, Alexander Knudson do solemnly swear that the answers to the foregoing questions are true and correct in every particular. That I claim a Patent for this Homestead under the provisions of the Dominion Lands Act."

That I have made an entry, and claim a Patent for the same for my own benefit and not in the interest or for the benefit of any other person or persons whomsoever.

SO HELP ME GOD.

Sworn before me at Medicine Hat this 12th day of May A.D. 1913 Alexander Knudson

Having first been read over and explained to the said applicant.

Sworn

Agent of the Dominion Lands, or
Homestead Inspector for the Medicine Hat District.

I recommend the foregoing application for Patent, believing that the homestead requirements of the Dominion Lands Act have in this case been complied with.

Dated at Medicine Hat this 13th day of May A.D. 1913 W. H. Macdonell
Agent for Inspector

Ottawa, May 23 1913

Accepted as sufficient.

T. O. Davis
Commissioner.

I hereby certify that has to-day produced evidence showing ownership of the of Section Twp. Rge. Mer., from the day of to the present time.

Date 19

The Officer taking this application for patent is requested to exercise particular care that the name of the homesteader is given in full and correctly spelt.

29250/0

Sworn Statement of Fred Feige

S.W ¼ of Sec. 20 Thp. 12 Rge. 8 of 4 Meridian, in

reference to the application for patent of

for S.W of Sec. 20 Thp. 12 Rge. 8 W of 4 Meridian.

1. [illegible] April 1910
   To 12th May 1913 Continuous
   12th April 1910 30 40 Acres
   From 1st Feby 1911 To 12th May 1913

2. [illegible]

3. [illegible]

4. [illegible]

5. [illegible]

6. Has [illegible] complied with [illegible]?
   Yes Continuous
   From 1st April 1910
   To [illegible]

7. What [illegible]
   1910 2 Horses 2 Cows
   2 Horses 2 Cows
   2 Horses 2 Cows
   12x24 14x14 Lumber #30.00
   2 Pile Cabins #100.00
   Barn Value #100.00
   Chicken Coop & Frame #10.00

8. [illegible]

9. What [illegible]

10. What [illegible]

11. [illegible]

12. Do you [illegible]

Dominion of Canada
Province of Alberta
To Wit

I Fred Feige of Medicine Hat

make oath and say that the answers to the foregoing questions are true and correct in every particular.
SO HELP ME GOD.

Sworn before me at Medicine Hat Fred Feige
this 13th day of May.

Foster
COMMISSIONER [illegible] Dominion Lands or Homestead Inspector.
for the Medicine Hat District.

Sworn Statement of Chas Evans

NE of Sec. 16 Thp. 12 Rge. 8 W of 4 Meridian, in

reference to the application for patent of Alex Evans

for ¼ W of Sec. 20 Thp. 12 Rge. 8 W of 4 Meridian.

1. [illegible]
   NE 16. 12 8 W
   From 5th April 1910
   To 12th May 1913 Continuous
   12th April 1910 30 40 Acres
   From 1st Feby To 12th May

2. [illegible]

3. [illegible]

4. [illegible]

5. [illegible]

6. Has [illegible] complied with [illegible]?
   Continuous
   From 12th April 1910
   To 12th May 1913

7. [illegible]
   35
   40 in Crop
   1913
   2 Horses 2 Cows
   2 Horses 2 Cows 2 Colts
   4 Horses 2 Cows 2 Calves
   14x24 Shed 14x14 Lumber #30.00
   2 Pile Cabins #100.00
   Barn Value #100.00
   Chicken Coop Value #10.00

8. [illegible]

9. What [illegible]

10. [illegible]

Dominion of Canada
Province of Alberta
To Wit

I [illegible] of Medicine Hat

make oath and say that the answers to the foregoing questions are true and correct in every particular.
SO HELP ME GOD.

Sworn before me at Medicine Hat Chas Evans
this 13th day of May.

Foster
[illegible] Dominion Lands or Homestead Inspector.
for the Medicine Hat District.

Form 31 a
30,000-20-1-11

File No. 1384408

Department of the Interior.

OTTAWA, 191

Sir:—

I have to inform you that a patent for N. W. ¼ of Section 20 in Township 12 Range 8 West of the 4th Meridian, bearing date the 31st May, 1913. has issued in your name, and that it has been forwarded to the Registrar of the Land Registration District of Alberta who will issue the certificate of title upon receipt of your application to him therefor, and upon payment of the proper fees, if any.

For this purpose please place yourself in communication with that official, giving him your full name and your Post Office address. His address is

I am, Sir,

Your obedient servant,

L. PEREIRA,

Secretary.

To Ole Knutson, Esq.
Whitla,
Alta.

ALBERTA

No. 1384430

DEPARTMENT OF THE INTERIOR.

190

From

Date

(when rec'd)

Subject:

RE:

Form A.

Form No. 1.

Application for Entry for a Homestead, a Pre-emption or a Purchased Homestead.

RECEIVED.

I, ... of ..... do hereby apply for an Entry for a ..... under the provisions of Section ..... in that behalf of the Dominion Lands Act for the ..... Quarter Section of Section number ..... in Township ..... Range ..... of the ..... Meridian.

2. I am a British subject.

3. I have not received any part of ..... but I declare that it is my intention to become a British subject under the Laws of Canada.

Witness:

Dated at .....

NOTE. .....

.....

.....

.

Form B.

Affidavit in support of an Application for Entry for a Homestead, a Pre-emption or a Purchased Homestead.

I, William Robinson

of Racine, do solemnly swear or affirm, as the case may be,

that I am over eighteen years of age; that to the best of my knowledge and belief the land in respect of which my application is made is agricultural land and open to entry, and that there is no person residing on the said land; that there are no improvements thereon; that this application is made for my exclusive use and benefit, with the intention of my residing upon and cultivating the said land, and not directly nor indirectly for the use or benefit of any other person or persons whomsoever.

2. That I have not obtained an Entry for a Homestead or Pre-emption.

3. That I obtained Entry for a Homestead on the S.E. 12-49-3-5

day of June 1903, for the south east quarter of

Section Township Range

of the West Line, and that I have not abandoned, or cancelled, or forfeited my rights in that entry.

4. That this application is made for the purpose of securing the patent for the said land, and not directly or indirectly upon any contract or agreement with any other person or persons whomsoever.

5. That my homestead entry is in good standing at the date hereof.

Subscribed and sworn to before me at this day of

Note: Strike out words not applicable.

Sworn Statement William Kanitz

in support of his application for Homestead Patent for the [illegible] *Quarter of Section* [illegible] *Township* [illegible] *Range* [illegible] *of the* [illegible] *Meridian.*

1. What is your name in full?

William Kanitz

2. (1) Are you a British subject, by birth or naturalization?

Naturalization, [illegible] who obtained [illegible] for his homestead [illegible] 49-24-4- in 2nd November 1899

(2) If a British subject, by birth, state of what country you are a native.

(3) If naturalized, give the name of the Court, the date and the number of your certificate.

3. (1) Are you married?

Single

(2) Have you a wife or husband living?

4. Where is your post office address?

Edmonton

5. When did you first make entry for this land?

This land is all bush. Ask for inspection

6. (a) Have you resided upon and cultivated the land in accordance with the homestead regulations?

(b) If so, state fully the nature of your residence and cultivation.

(c) What is the total area of your cultivation?

(d) What is the area of your crop this year?

(e) What is the value of your buildings?

7. (a) Have you a post office address on the land entered for?

(b) If so, what is it?

(c) If not, why not?

8. (a) Have you any other land in Manitoba or the Territories?

(b) If so, where?

9. (a) Have you ever had a homestead entry cancelled?

(b) If so, for what reason?

(c) Have you ever had a homestead patent?

(d) If so, when and for what land?

10. (a) Have you ever had a pre-emption entry?

(b) If so, for what land?

(c) Have you obtained patent for your pre-emption?

(d) If not, why not?

11. (a) Have you ever had a purchased homestead entry?

(b) If so, for what land?

(c) Have you obtained patent for your purchased homestead?

(d) If not, why not?

12. Are you entering for this land as a homestead, pre-emption, purchased homestead or as additional homestead?

13. Are you entering for this land for your own benefit, or as agent, or in trust for any other person or persons, or for any company?

14. Is there any timber on the land you are entering for other than what is required for your own use?

15. Have you any partner in the purchase of this land?

16. Have you sold, traded or bargained the timber on this land or any part of it, or do you intend to do so?

Dominion of Canada

Province of Alberta

I, William Kanitz do solemnly declare that the statements made by me in answer to the foregoing questions are true, and that I am entering for this land for my own exclusive use and benefit, and not directly or indirectly for the use or benefit of any other person or persons whomsoever, and that I have not entered for any land as a homestead or pre-emption, or purchased homestead, under the Dominion Lands Act, except as stated in my answers to questions 9 and 11 hereof.

And I make this solemn declaration conscientiously believing it to be true, and knowing that it is of the same force and effect as if made under oath and by virtue of the Canada Evidence Act.

Sworn before me at the [illegible] in the [illegible] this [illegible] day of [illegible] 191

Wm Kanitz

Signature of Homesteader

Commissioner, Notary Public, Justice of the Peace, or Clerk of the Court.

Description of Land Entered for

Section [illegible] Township [illegible] Range [illegible] West [illegible] Meridian

Area [illegible]

Date [illegible] 191

Signature of Witness

Description of Witness

March 27th 1911

Address of Witness

Signature of Witness

Description of Witness

Address of Witness

The Officer taking this application for patent is requested to exercise particular care that the name of the homesteader is given in full and correctly spelled.

Special care should be taken that the land is correctly described in the evidence of the homesteader and witnesses.

Log 6x8 valued $300.00

Stable 16x16 valued $100.00

Hen valued $20.00

Chicken Coop valued $5.00

[illegible] 2 [illegible] 3-[illegible] Abandoned

Wm Kanitz

[illegible]

[illegible]

[illegible]

3888787

Sworn Statement

of Henry Hibbert of the [illegible]

Quarter of Section 26 Township 57 Range 22

of the 4th Meridian, in reference to the application for patent of

for the N.E. Quarter of Section [illegible]

Township 57 Range 22 of the 4th Meridian.

Farmer – over 3 years
On my homestead since
1916 continuous to date
August 31 1916.

From August 2 1916, to date
January 2 1913, to date
1915 June 1916 to date Aug 30. 1916

Dominion of Canada
Province of Alberta
Judicial District of Edmonton

I, Henry Hibbert

of the Province of Alta

do solemnly declare that the statements made by me above are true, and I make this solemn declaration conscientiously believing it to be true, and knowing that it is of the same force and effect as if made under oath and by virtue of the Canada Evidence Act.

Declared before me at the City of Edmonton in the Province of Alta this 30 day of August A.D. 1916

[signature]

A Commissioner for Oaths in and for the Province of Alberta.

Form No. 140
30,000-17-3-15

Sworn Statement

of [illegible] of the [illegible]

Quarter of Section [illegible] Township [illegible] Range [illegible]

of the [illegible] Meridian, in reference to the application for patent of

William [illegible] for the N.E. Quarter of Section [illegible]

Township [illegible] Range 22 of the 4th Meridian.

Farmer – 3 years
In my homestead from June 1913
to March 30. 1916 from July 5. 1916 to Aug 30 1916
from Jan. 1914 to November 30 1914 from Jan. 1915
to Feb 1916 from Feb 1st to Aug 30. 1916 from Jan 1st
to July 3 1916 from Nov 9th to date
Aug. 3. House built July 1916 from June 3rd to Aug 30 1916
Residence comm. Aug. 1916 from Jan 3rd to Mar 3rd from
Aug 12 to Nov 30 1916
Improvements [illegible] to date
[illegible] 1913 to July 3rd 1916 from
[illegible] 1915 to March 3rd 1916 to date Aug 30 1916

Dominion of Canada
Province of Alberta
Judicial District of Edmonton

I, [illegible]

of the Province of Alta

do solemnly declare that the statements made by me above are true, and I make this solemn declaration conscientiously believing it to be true, and knowing that it is of the same force and effect as if made under oath and by virtue of the Canada Evidence Act.

Declared before me at the City of Edmonton in the Province of Alta this 30 day of August A.D. 1916

[signature]

A Commissioner for Oaths in and for the Province of Alberta.

ADDRESS YOUR REPLY "THE COMPTROLLER, LAND PATENTS BRANCH, DEPARTMENT OF THE INTERIOR"

IN ANSWERING REFER TO FILE NO. 138411

DEPARTMENT OF THE INTERIOR
CANADA

Land Patents Branch

Ottawa July 21 1911

SIR:—

I beg to inform you that a patent for [illegible]

of Section [illegible] in Township [illegible]

Range [illegible] West of the [illegible] Meridian,

containing one hundred and [illegible] acres, dated the [illegible] 1911

has been issued in your name, and that it has been forwarded to the Registrar of the Land Registration District of [illegible]

who will issue the certificate of title upon receipt of your application to him therefor, and upon payment of the proper fees, if any.

For this purpose please communicate with that official, giving him your full name and your Post Office address. His address is The Registrar, Land Titles Office, [illegible].

Your obedient servant,

N. O. CÔTÉ,

Controller.

To [illegible]

[illegible]

[illegible]

FORM 31 A

File 2702

Pension

THE OLD AGE PENSIONS BOARD
EDMONTON, ALBERTA

Date

APPLICATION FOR

re:

The above named advises that he filed on the land described in or about the year [illegible] receiving patent in [illegible].

We would appreciate the record of age and nationality of this applicant from a search of your files.

Thanking you.

THE OLD AGE PENSIONS BOARD
EDMONTON, ALBERTA.

The Registrar of Lands,
Department of Mines and Resources,
Ottawa, Canada.

TMF/CB
1384430



XXXXXXXXXX.XXXX
XXXXXX
Northern Administration
and Lands Branch

10th January, 1952.

The Old Age Pensions Board,
Edmonton, Alberta.

re: L 1-50-21-W-4th Mer.
File 2700
5th January

20th August, 1910.

32

William Koulitzka

1384432

Action.

ALBERTA

No.

DEPARTMENT OF THE INTERIOR.

1907

From

Date

(when rec'd)

Subject:

Form No. 7.

1879817

Form A. No. 1.

Application for Entry for a Homestead, a Pre-emption or a Purchased Homestead.

I, [illegible]

of [illegible] do hereby apply for an Entry

for a [illegible] under the provisions of Section [illegible] in that

behalf of the Dominion Lands Act, for the [illegible] Quarter Section of Section number

[illegible] in Township [illegible] Range [illegible] of

the [illegible] Meridian.

2. I am a British subject

3. I am a citizen ~~or subject entitled to become a citizen~~ of [illegible] that it is my intention ~~to become~~ a British ~~subject~~ ~~under the laws of Canada~~ but I declare

[illegible]

Witness.

[illegible]

Dated at [illegible]

this [illegible] day of [illegible] 1[illegible]

[illegible]

Subject to the rights of the Province to [illegible] as may be required [illegible] and as may be required [illegible] 24 per cent of [illegible] sold (1) [illegible] Land Act, 1907.)

Form B.

Affidavit in support of an Application for Entry for a Homestead, a Pre-emption or a Purchased Homestead.

I, Francis Paterson

of Strathcona do solemnly swear (or affirm) that I am over eighteen years of age; that to the best of my knowledge and belief the land in respect of which my application is made is agricultural land and open to entry and that there is no person residing on the said land; that there are no improvements thereon; that this application is made for my exclusive use and benefit, with the intention of my residing upon and cultivating the said land myself, and neither directly nor indirectly for the use or benefit of any other person or persons whomsoever.

(2.) That I have not heretofore received an Entry for a Homestead or Pre-emption [illegible]

(3.) That I obtained Entry for a Homestead on the [illegible]

day of [illegible], 19[illegible], for [illegible]

Section 24 Township [illegible] Range [illegible]

of the [illegible] Meridian, but [illegible] cancelled or abandoned [illegible]

(4.) That this application is made for my exclusive benefit [illegible] with the intention of residing upon and cultivating the said land, and neither directly nor indirectly for the benefit of any other person or persons whomsoever.

And the Timber thereon does not exceed [illegible]

(5.) That my [illegible]

Francis Paterson

Subscribed and sworn to this

day of [illegible]

before me at [illegible]

[illegible]

Senior Assistant.

Note [illegible]

Note [illegible]

DO NOT WRITE ABOUT MORE THAN ONE SUBJECT IN THE SAME LETTER--WRITE LEGIBLY YOUR FULL NAME AND ADDRESS

...J.

Please quote No. 1284432.

Department of the Interior.
Canada

Ottawa 17th July, 1906.

PAT.BRANCH.

Copy to L.T.O., Edmonton, Ref. 25039.

Sir,

I beg to inform you that your entry for the ...½ of section 6, township 51, Range 21 west of fourth ...eridian, will now be cancelled in accordance with the ...ndment you have executed and the ...ld made available ...for re-entry.

...ears to be no improvements made by yourself. ...presentation of this letter to any Agent of ...Position will serve as his authority for granting you ...other entry for any vacant land on the ordinary terms.

...leave to state that if ...desire to apply to the Department ...for seed grain, ...be permitted to make another entry ...subject to the transfer of said land from ...to your new entry.

Your obedient Servant,

...

Secretary.

Francis Peterson, Esq.,
Strathcona,
Alta.

4

Form No. 138.

Sworn Statement of Thomas Walters

of Cooking Lake Alta in support

of his application for Homestead Patent for

of NW Sec. 6 Thp. 51 Rge. 21 of 4 Meridian.

1. What is your name in full, age, occupation and Post Office address?

Thomas Walters, age 48, Farmer
Cooking Lake P.O. Alta

2. (a) Are you a British subject, by birth or naturalization? If a naturalized subject, by what Act, when and where naturalized?

Yes. Yes.
Born with Canadian Naturalized

3. (a) When did you first make application for this land? (b) When did you begin permanent residence upon it? If more than one date, explain fully. (c) When did you commence actual possession of the land?

May 18th 1907
(b) Same date and May 1908
January 6th 1908

4. Where has your actual place of residence been from date of homestead entry to present time? Give dates.

From January 6th 1908 to June 9th 1909
& August 1909 also
From June 10th 1910 to June 1st 1911
& April 12th 1912 to Nov 25th 1912
& March 11th 1913 to present time.
At Edmonton, farming
on the homestead
with wife and 3 children.

5. Occupation during each year from date of entry to present time?

Year	Months	Acres cropped	Acres
1907	2		7
1910	—		7
1911	—		—
1912	4	11	
1913	5	16	

1907. 4 months 2 acres
1909. 4 do 2 do
1911 —
1911 —
1912. 9 months 2 acres
1913. 7 do 20 do

6. How many acres of bona fide cultivation have you broken upon your homestead in each year since entry? How many acres crop have you had each year?

Year	Acres broken	Acres cropped
1907	2	7
1910	—	7
1911	—	—
1912	4	11
1913	5	16

7. Has residence been performed on land entered for by person or by father, mother, son, daughter, brother or sister of intending settler?

8. (a) Where is the land acquired and which is the present owner thereof?

9. (a) Where do you reside on such land, and what is the present value thereof?

10. (a) What is the nature of the improvements on the land, and what is the present value of the same?

Frame House 11'x16' val. $100.00
Log Stable 16'x12' " 75.00
Frame Granary 12'x14' val. 150.00
Well 4'x16' 1 acre 24' val. 50.00
24 acres in cultivation val. 170.00
Total,
$545.00 Most valuable for mixed farming
Total,
$545.00

(b) Have you had any other homestead entry? If so, where?

Dominion of Canada
Province of Alta
To Wit:

I, Thomas Walters do solemnly swear that the answers to the foregoing questions are true and correct in every particular. That I claim a Patent for this Homestead pursuant to the "Dominion Lands Act."

That I obtained an entry, and claim a Patent for the same for my own benefit, and not in the interest or for the benefit of any other person or persons whomsoever.

SO HELP ME GOD.

Sworn before me at Edmonton this 13th day of December A.D. 1913

Thos Walters

Having first been read over and explained to the said applicant. Thos Walters re-sworn before me at Cooking Lake this 22nd day of December 1914

Under the provisions of ~~Agent of the~~ Dominion Lands, or ~~of the Dominion Lands~~ Homestead Inspector for the Edmonton District.

Clear in Timber, Hay, & Seed Grain records.

I recommend the foregoing application for Patent, believing that the homestead requirements of the "Dominion Lands Act" have, in this case been complied with.

Dated at Edmonton, this 5th December A.D. 1913

A. Ironside
Land Agent at Edmonton,

least requirements

Accepted as sufficient.

Ottawa, 1

Commissioner.

I hereby certify that

has to-day produced evidence showing ownership of the of Section Twp. Rge. Mer. from the day of to the present time.

Date

The Officer taking this application for patent is requested to exercise particular care that the name of the homesteader is given in full and correctly spelt.

3300491

Sworn Statement of J. F. Haley

of Section 6 Township 61 Range 21 W

of Thos. Waters Meridian, in reference to the application for patent of

Township 61 for W½ of Section 6

Range 21 W of 4th Meridian.

over

To January 1906

From April 2nd 1906 to

this 4th

February 1908

From Jan 6th 1908 to June 1st 1908

Aug 1909

" Oct 10th 16 to June 1st 1911

" April 5th 1912 to Nov 5th 1912

105 5

101 2

910 —

111 —

912 4

113 5

" 1914 2 " " 16

905 — 9 — 10 — 11 — 12 — 13 — 14

Cattle 4 4 — — 4 4 10

Horses 2 — — 2 2 2

Pigs 1 1 — — — — 1

16 x 26

40.00

NO

Edmonton

Province of Alberta

I, J. F. Haley

make oath and say that the answers to the foregoing questions are true and correct in every particular. So HELP ME GOD.

Sworn before me at Edmonton, Province of Alberta,

this 22nd day of December 1914

having been first read over and explained to the witness.

F. L. Cunningham

Local Agent of Dominion Lands or Homestead Inspector

for the Edmonton District.

Sworn Statement of W. E. Williams

of Section 4 Township 61 Range 21 W

of Thos. Waters Meridian, in reference to the application for patent of

Township 61 for W½ of Section 6

Range 21 W of 4th Meridian.

June from Jan 7th to

Continuous on my

May 1908 from 6th

from Jan 6th 08 to June 7th 1909

Aug 09

Jan 6th 910 to June 1st 11

2

11

16

16

40.00

Edmonton

Province of Alberta

I, W. E. Williams

make oath and say that the answers to the foregoing questions are true and correct in every particular. So HELP ME GOD.

Sworn before me at Edmonton, Province of Alberta,

this 22nd day of December 1914

having been first read over and explained to the witness.

F. L. Cunningham

Local Agent of Dominion Lands or Homestead Inspector

for the Edmonton District.

ADDRESS YOUR REPLY "THE CONTROLLER, LAND PATENTS BRANCH, DEPARTMENT OF THE INTERIOR."

IN YOUR REPLY PLEASE QUOTE THIS FILE NO. 1311127

DEPARTMENT OF THE INTERIOR
CANADA

Land Patents Branch,

Ottawa

SIR:—

I beg to inform you that a patent for

of Section 6 in Township

Range 1 West of the Meridian,

bearing date the

has been issued in your name, and that it has been forwarded to the Registrar of the Land Registration District of

who will issue the certificate of title upon receipt of your application to him therefor, and upon payment of the proper fees, if any.

For this purpose please communicate with that official, giving him your full name and your Post Office address. His address is The Registrar, Land Titles Office.

Your obedient servant,

N. O. COTÉ,

Controller.

To

Thomas Wales Esq.

FORM 31 A

Action ALBERTA

No. 1384484

DEPARTMENT OF THE INTERIOR.

1907

From A.D.L. Edmx

Date 23
" when rec'd 29/4

Subject: E. Metcalf of / to res.

NE. 14-68-27-W4 for his own
Victor.

Form No. 7.

Form No 158

Sworn Statement of Victor Metcalfe

of Independence C

in support of his application for Homestead Patent for

of NE Section 14 Township 57 Range 27

of 4 Meridian.

1. What

2. (a) Age

(b) Nationality

3. (a) Where

(b)

2-84023

4. What land

5. When

6. Of what

7. How

(a) Where

(b)

8. How

9. Why

Victor Edwin Metcalfe, 22 years
Farmer, Saskatchewan-Alberta
Yes. No.
Dominion Intercolonial Railway

December 1st 1907
The house
Immediately captain Peking
Ice storm with pole and all kinds

Victor Metcalfe.

NE 14 57 27 W 4
with Buildings and Improvements
Edmonton

Entry

Nov 1st, 6 57 27

April 22nd 1907 Homestead
Edwin Metcalfe Edwin Metcalfe
House frame 18' x 26' shingled roof, 75
Log barn 20' x 24' roof, 150
" 12' x 24' " 150
Stable shed 12' x 14' roof, 100
Granary 10' x 12' roof, 50

Nil

Nil

Nil

1910 1909 1911 1911
Crop 20 20 22 4
Land cult cult cult 3

Horses cattle and implements
Improvements on land

DATE OF CERTIFICATE OF ARRIVAL AT HOMESTEAD
RECEIVED AND RETURNED TO HOMESTEADER.

Nil

Nil

Victor Edwin Metcalfe

I Commissioner of Dominion Lands.

I Victor Metcalfe

do solemnly declare that I am the person who has applied for the Homestead Patent for the

NE 14 57 27 W 4

and that I have not sold, bartered, leased or otherwise disposed of the whole or any part of the said land for the benefit of any person whomsoever, and that I am not acting as the agent of any person whomsoever in the matter of my application for the said land, and that I have not entered for any other Homestead.

Sworn before me at Edmonton

this 14th day of May A.D. 1912

Victor E Metcalfe

W.H. Davis

Senior Assistant

Edmonton,

Dominion Lands Agency

25 of the Dominion Lands Act.

I recommend that the Patent issue to the above-named applicant for the land described in his application.

Dominion Lands Office

Edmonton

Dated October 22nd 1912.

Acting

Holcroft

Agent

I hereby certify that U.E. Metcalfe

of the N.W. 1/4 14 57 27W4

from the 22nd April 1907

made the declaration hereto annexed, and that the fees paid by him amount to $ 10.00

Abstract of title produced, dated Oct 18. 1912

Date Oct. 18th. 1912

A.H.C. Holcroft

Agent

Entered

Letter

Dixon

The Officer taking this application for patent is requested to exercise particular care that the name of the homesteader is given in full and correctly spelled.

2797027

2332582

Sworn Statement of James Frankland

of Section S.E. 18 Township 5. 8 Range 27

of 4 Meridian, in reference to the application for patent

Victor Metcalfe for N. E of Section 4

Township 5. 8 Range 27 of 4 Meridian.

1. What is your occupation and how long have you known the applicant?

Farmer, 5 yrs or more

2. Where do you live and where you have known the applicant?

Continuously on SE18-5-8-27 4 for past 5½ years

3. Are you related to the applicant? If so, state fully the nature of such relationship.

Nil

4. What portion of each year since entry has the applicant resided upon the land?

Nil

5. Has the applicant been absent from the land at any time? If so, state when and for what length of time.

Nil 1914 - 5-8-27 4 with the Sailors
from Dec 18 to the 24th Jan 1914
" Jan 1st 04 to Feb 1st 04
" June 1st 04 to Sept 1st 04
" June 1st 1910 to April 1st 1911
" June 1st 1911 to present time.

6. Has any portion of the land been cropped? If so, state what portion and for what years.

Good accommodation for stock on sailors land

Jungle

	1908	1909	1910	1911	1912
Crop	20	80	25	25	9
Horses	Nil	Nil	Nil	Nil	2

7. What stock of cattle, horses, sheep, pigs, etc., has the applicant had on the land during each year since entry?

Nil

8. What is the value of the house or other permanent improvements and what is the actual present value of the same?

1½ stories, 3 rooms, 150.00

9. What other buildings have been erected on the land, and what is the actual present value of the same?

Nil

10. What wells, springs, lakes or streams of water are on the land?

Well

11. Have any of the trees, timber or stone been cut or removed from the land? If so, by whom and for what purpose?

No

12. Is the land fit for cultivation? Is any part of it settled or cultivated by others?

Yes

13. Have you any interest, direct or indirect, in any other application to purchase or homestead?

No

14. Do you claim any exemption from personal service of papers in connection with this application? If so, state the grounds of such claim.

No

15. Are you a British subject by birth, naturalization or otherwise? If by naturalization, give particulars of certificate, and date and place of issue.

Dominion of Canada

To Wit:

I James Frankland Farmer

make oath and say that the answers to the foregoing questions are true and correct in every particular. So HELP ME God.

SWORN before me at Edmonton, James Frankland

this 14th day of May 1914

having been first read over and explained to the witness.

W.H.H. Brown

Local Agent of Dominion Lands or Homestead Inspector

Acty Senior Assistant for the Edmonton District.

DOMINION LANDS AGENCY EDMONTON, ALTA. JAN 15 1914

DOMINION LANDS AGENCY EDMONTON, ALTA.

Sworn Statement of John E. Williams

of Section SE4 Township 5. 8 Range 27

of 4 Meridian, in reference to the application for patent

Victor Metcalfe for SE of Section 4

Township 5. 8 Range 27 of 4 Meridian.

1. What is your occupation and how long have you known the applicant?

Farmer, Since Feb'd 03

Continuously for Jan 03 5 yrs 11 mos Past

2. Where do you live and where you have known the applicant?

Nil

3. Are you related to the applicant? If so, state fully the nature of such relationship.

Nil.

4. What portion of each year since entry has the applicant resided upon the land?

Jan 03 5 yrs 11 mos Past

5. Has the applicant been absent from the land at any time? If so, state when and for what length of time.

Nil to Sailors, have been in possession of Sailors land.

6. Has any portion of the land been cropped? If so, state what portion and for what years.

Good accommodation for stock on Sailors land.

	1908	1909	1910	1911	1912
Crop	20	80	25	25	9
Horses	Nil	Nil	Nil	Nil	2

7. What stock of cattle, horses, sheep, pigs, etc., has the applicant had on the land during each year since entry?

Nil

8. What is the value of the house or other permanent improvements and what is the actual present value of the same?

1½ stories, 3 rooms, 150.00

9. What other buildings have been erected on the land, and what is the actual present value of the same?

Nil.

10. What wells, springs, lakes or streams of water are on the land?

Well

11. Have any of the trees, timber or stone been cut or removed from the land? If so, by whom and for what purpose?

No

12. Is the land fit for cultivation? Is any part of it settled or cultivated by others?

Yes

13. Have you any interest, direct or indirect, in any other application to purchase or homestead?

No

14. Do you claim any exemption from personal service of papers in connection with this application? If so, state the grounds of such claim.

No

15. Are you a British subject by birth, naturalization or otherwise? If by naturalization, give particulars of certificate, and date and place of issue.

Dominion of Canada

To Wit:

I John E. Williams Farmer

make oath and say that the answers to the foregoing questions are true and correct in every particular. So HELP ME God.

SWORN before me at Edmonton, John E. Williams

this 14th day of May 1914

having been first read over and explained to the witness.

W.H.H. Brown

Local Agent of Dominion Lands or Homestead Inspector

Acty Senior Assistant for the Edmonton District.

Under the provisions of sub-clause 2 of clause 25 of the Dominion Lands Act.

Form 31 a.

File No. 1384484

Department of the Interior.

OTTAWA, [illegible] 191

Sir:—

I have to inform you that a patent for N E. 1/4
of Section 14 in Township 58
Range 27 West of the 4th Meridian,
bearing date the
12th March, 1913 has issued in your name, and that
it has been forwarded to the Registrar of the Land Registration
District of
who will issue the certificate of title upon receipt of your application
to him therefor, and upon payment of the proper fees, if any.

For this purpose please place yourself in communication with
that official, giving him your full name and your Post Office address.

His address is [illegible]

I am, Sir,

Your obedient servant,

[redacted]
Secretary.

To Victor E. Metcalfe Esq.,
Pickardville,
Alta

Action.

ALBERTA

No. 138463

DEPARTMENT OF THE INTERIOR.

1907

From P J Christensen
Raymond

Date
when rec'd

Subject:
Re S.W 12 - 10 - 15 W 4

Form No 2.

Form No. 158

Sworn Statement of Hugh Savage

in support of his application for Homestead Patent for [illegible]

of Sec. 17 Thp. [illegible] Rge. [illegible] of the [illegible] Meridian.

[illegible] Pine Springs

[illegible]

Entered [illegible] August 1914

1st May 1914

Date from 1st May 1914 till date

Where and when born: Ireland

Name and residence of parents: Same as myself

Where from last: Toronto

Where settled: [illegible]

Married or single: Single

Occupation during each year of residence: Year 1 [illegible] Year 2 [illegible] Year 3 [illegible]

How many years have you resided upon and cultivated the land in question? Two years and I will have resided upon and cultivated it for three years before I apply for patent.

What stock, if any, have you thereon? Have you buildings? Your homesteader's duties? Are you carrying out the conditions of settlement duties?

Year 1 [illegible]

Year 2 [illegible]

Year 3 [illegible]

Year 4 [illegible]

[illegible] 7 Acres.

1913. 7 Acres.

1914. 7 Acres, 1 Horse, 1 Cow.

1915. 7 Acres [illegible]

TO SECURE CLEAR EXCHANGE

[illegible]

Province of Alberta

I Hugh Savage do solemnly swear that the statements [illegible] are to the best of my knowledge and belief in every particular true and correct. That I am the person [illegible] of the Dominion Lands Act.

That I have not entered for any other homestead [illegible] and that I am not acting directly or indirectly for the benefit of any other person or persons [illegible]

SO HELP ME GOD

Sworn before me at Pine Springs in the Province of Alberta this 1st day of May A.D. 1914. Hugh Savage

Having first been read over and explained to the [illegible]

Chas McLachlan

A Commissioner for taking Affidavits in and for the Province of Alberta

[illegible] Agent of the Dominion Lands or Homestead Inspector for the [illegible] District

I recommend the foregoing application for Patent, believing that the homestead requirements of the Dominion Lands Act have in this case been complied with.

Dated at [illegible] this [illegible] day of [illegible] 1914

[illegible]

Ottawa, [illegible] 1914

Accepted as sufficient

[illegible]

I hereby certify that [illegible] has to-day produced evidence showing ownership of the [illegible] of Section [illegible] Thp. [illegible] Rge. [illegible] Mer. from the [illegible] day of [illegible] to the present time

Date [illegible] 19[illegible]

The Officer taking this application for patent is requested to exercise particular care that the name of the homesteader is given in full and correctly spelt.

2374702

Sworn Statement

of [illegible] Meridian, in
of Sec. 14 Thp. 10 Rge. 15 of 4 Meridian, in
reference to the application for patent of [illegible]
for SW of Sec. 12 Thp. 10 Rge. 15 of 4 Meridian.

Farmer. For 3 years
on my homestead
Continuously
Sept 1907 / 21st May 1908
From 1st May 1908
till date.

Yes. Same as myself

1	6	6
9	20	30
10.	25-	30.

1909. 2 Mules
1910. 2 Mules 2 Horses 1 Cow
1911. 2 Mules 2 Horses 1 Cow
Nil Nil and 14 & 16 under

2 Mules	$ 100.00
Stable 16 + 24	$ 200.00
Granary 16 + 16	$ 200.00

Nil.
Yes.

Purple Springs

make oath and say that the answers to the foregoing questions are true and correct in every particular.
SO HELP ME GOD.

Sworn before me at Grassy Lake
this 21 day of April 1911

Have the answers been first read over and explained to the Witness.

[illegible] McLachlan
Local Agent of Dominion Lands ~~of Homestead Inspector~~
for the Lethbridge District.

5

Sworn Statement of Albert H. Reece

of Sec. 12 Thp. 10 Rge. 15 of 4 Meridian, in
reference to the application for patent of Hugh Lang
for W of Sec. 12 Thp. 10 Rge. 15 of 4 Meridian.

Farmer. 3 years.
on my homestead
Sept 1st 1907 from the
till date 1909. From Feby 1910 till
Nov 1st 1910. From 1st May 1908 till date
From 1st May 1908 till 21st Nov 1908
From 1st May 1909 till 21st Oct 1909
From 1st Feby 1910 till 1st Nov 1910
From 1st Feby 1911 till date

Yes. Same as myself

1	6	6
9	25-	30.

1909. 2 Mules
1910. 2 Mules 2 Horses 1 Cow
1911 2 Mules 2 Hrs. 1 Cow
Nil + Nil and 14 & 16 under

2 Mules	$ 100.00
Stable 16 + 24	$ 200.00
Granary 16 + 16	$ 200.00
Well 50 ft deep	$ 100.00

Nil.
Yes.

Province of Alberta

Albert H. Reece of Purple Springs

make oath and say that the answers to the foregoing questions are true and correct in every particular.
SO HELP ME GOD.

Sworn before me at Grassy Lake
this 21 day of April 1911

Albert H. Reece

Have the answers been first read over and explained to the Witness.

[illegible] McLachlan
Local Agent of Dominion Lands ~~of Homestead Inspector~~
for the Lethbridge District.

Form 31 a.

File No. 22412.

Department of the Interior.

OTTAWA, JUL 11 1911 191

Sir:—

I have to inform you that a patent for S½ ¼
of Section 12 in Township 1
Range 10 West of the 4th Meridian,
bearing date the
27th June 1911 has issued in your name, and that
it has been forwarded to the Registrar of the Land Registration
District of SOUTH ALBERTA.
who will issue the certificate of title upon receipt of your application
to him therefor, and upon payment to the proper fees, if any.

For the purpose please place yourself in communication with
that official, giving him your full name and your Post Office address.

His address is [illegible]
CALGARY, Alta.

I am, Sir,

Your obedient servant,

PERLEY G. KEYES,
Secretary.

To Hugh Lawson
Pacific Syndicate
Ltd.

No. 1384796

Action.

ALBERTA

DEPARTMENT OF THE INTERIOR.

190

From

Date

(When received)

Subject :

Form A

13547

Form No. 1.

No. 2[illegible]

DOMINION LANDS OFFICE
EDMONTON, ALTA.

Application for Entry for a Homestead, a Pre-emption or a Purchased Homestead.

I, Richard Schutz

of ~~Entwistle~~ Edmonton Alta

do hereby apply for an Entry for a Homestead, under the provisions of Section [illegible] of the Dominion Land Act for the behalf of [illegible] Quarter Section of Section [illegible] Township 30, Range 8 West of the 5 Meridian.

2. I am a ~~British subject~~.

3. I am a citizen of Germany, but I declare that it is my intention to become a British subject under the laws of Canada.

Dated at Edmonton Alta this [illegible] day of [illegible] 1911.

Richard Schutz

Witness.

NOTE. [illegible]

NOTE. The statutory declaration required to be made by the applicant before the Agent or Sub-Agent [illegible]

No.	Name of Applicant	Address	Post Office	Description	Remarks
1	Richard Schutz	Edmonton Alta	Edmonton Alta	German Settler	

JAN 28 1911

Form B.

Affidavit in support of an Application for Entry for a Homestead, a Pre-emption or a Purchased Homestead.

I, [illegible]

of Edmonton [illegible] do solemnly swear (or affirm, *as the case may be*), that I am over eighteen years of age; that to the best of my knowledge and belief the land in respect of which my application is made is agricultural land and open to entry, and that there is no person residing on the said land; that there are no improvements thereon; that this application is made for my exclusive use and benefit, with the intention of my residing upon and cultivating the said land, and neither directly nor indirectly for the use or benefit of any other person or persons whomsoever.

(2.) That I have not heretofore obtained an Entry for a Homestead on Dominion Lands.

(3.) That I obtained Entry for a Homestead on the

day of [illegible] 19[illegible] quarter-section of

Section [illegible] Township [illegible] Range [illegible]

of the [illegible] Meridian, but forfeited (or abandoned, *as the case may be*) the same.

(4.) That this application is made for my exclusive use and benefit, with the intention of my residing upon and cultivating the said land, and neither directly nor indirectly for the use or benefit of any other person or persons whomsoever.

(5.) That my homestead entry is in good standing at this date.

Sig. Richard [illegible]

Subscribed and sworn to this [illegible]

day of [illegible] 19[illegible]

before me at [illegible]

[illegible]

[illegible] (or Sub-agent, *as the case may be*.)

NOTE.—Strike out paragraph 2 if applicant has already exercised homestead entry.

NOTE.—This paragraph is applicable only in the case of an application for a pre-emption entry.

FORM No. 40

Letter No.

Reference No. 153048. H. O. 1384796.

Dominion Lands Office.

Sir,—

I beg to inform you that in the absence of any defence in response to the notice sent him on the 11th day of December 1916, the entry of Richard Peppitt Junkins, Alta. for the N.E. Sec. 30. Tp. 53. Rge. 8. W. 5th M. was cancelled on the 2nd day of April 1917.

I have the honour to be,

Sir,

Your obedient servant,

S. Arsenault

A.F.

Asst. Commissioner.

The Commissioner of
Dominion Lands,
Ottawa, Ontario.

H.O. Ref. 3233060

Form A. No. 37687 73628

FORM NO. 1.
100,000-10-5-12.

Application for Entry for a Homestead, a Pre-emption or a Purchased Homestead.

3395379

I, Leonard John Wise

of Jansine, Alta do hereby apply for an Entry

for a Homestead, under the provisions of Section ——— in that

behalf of the Dominion Lands Act, for the North East Quarter Section of Section number 30

in Township 33, Range 8 of the W 3 Meridian.

~~(2.) I am a British subject.~~

(3.) I am a citizen (or subject, *as the case may be*) of the United Kin... , but I declare that it is my intention to become a British subject under the laws of Canada.

Sig...

... District.

1602

Note. Strike out paragraph 2 if applicant is not a British subject.
Strike out paragraph 3 if applicant is a British subject.

Note. The statistical information called for below will be obtained and filled in by Agent who grants entry.

Number in family, including those giving their ages. Male Adult	Female Adult	Children Under 12	Total	COUNTRY OF BIRTH.	SUBDIVISION OF COUNTRY OF BIRTH	LAST PLACE OF RESIDENCE	PREVIOUS OCCUPATION
1			1	[illegible]			

DEPT. OF INTERIOR, OTTAWA
... REGISTRATION BRANCH

1

Form B.

Affidavit in support of an Application for Entry for a Homestead, a Pre-emption or a Purchased Homestead.

I, Leonard John Wise

of Juniskin, Alta. , do solemnly swear ~~or affirm, as the case may be~~, that I am over eighteen years of age ; that there is no person residing on the land herein applied for ; that there are no improvements thereon ; that there is not more than twenty-five (25) acres of merchantable timber on the land. to the value of $200.

~~(2.) That I have not heretofore obtained an Entry for a Homestead on Dominion Lands.~~

3.) That I obtained Entry for a Homestead on the

day of , for Quarter-section of

Section 24 Township Range

of the Meridian, but ~~forfeited the~~ abandoned ~~as the case may be~~ the same.

4.) That this application is made for my exclusive use and benefit, with the intention of my residing upon and cultivating the said land and neither directly nor indirectly for the use or benefit of any other person or persons whomsoever.

5.) That to the best of my knowledge and belief the land in respect of which my application is made is agricultural land and open to Entry.

6.) That my Homestead Entry is in good standing at this date.

Subscribed and sworn to this 10th
day of April 1917
before me at Entwistle, Alta. (Alexander Brown)

Local Agent,
or Sub-agent, *as the case may be.*)

Note.—[illegible] paragraph 1 [illegible] the case may be.

Note.—[illegible] paragraph 2 [illegible] Homestead on Dominion Lands.

Note.—Paragraph 6 [illegible] the case of an application for a Pre-emption.

FORM No. 40

Letter No. 138496

Reference No. 133178

Dominion Lands Office

DOMINION LANDS OFFICE
AUG 13 1920
EDMONTON, ALTA.

Sir,—

I beg to inform you that in the absence of any defence in response to the notice sent him on the 11 day of June 1920, the entry of [illegible] for the [illegible] Sec. 35 Tp. 33 Rge. 5 [illegible] M. was cancelled on the [illegible] day of AUG 13 1920

I have the honour to be,

Your obedient servant,

[illegible]

Agent.

The Commissioner of
Dominion Lands,
Ottawa, Ontario.

Department of the Interior

L.V.R.

1-4796.

Canada

11th October, 1917.

TO HIS EXCELLENCY

THE ADMINISTRATOR IN COUNCIL.

The undersigned has the honour to report that Mr. Richard Zeppitz was granted homestead entry for the North West quarter of Section 31, Township 44, Range 8, West of the 4th Meridian, on the 22nd June, 1914, and that cancellation proceedings were instituted against said entry, on the 11th December, 1916, cancellation of the entry being finally carried out on the 2nd April, 1917.

Mr. Zeppitz represents that he failed to receive the Agent's notice advising him that cancellation proceedings had been instituted against his entry, that he has complied six months residence on the land during each of three years, erected a house thereon, and has cultivated a portion of the quarter-section.

Re-entry was granted for this land on the 14th April, 1917, to Mr. Howard J. Wise, who has performed the performance of the required duties in connection with his entry.

Mr. Zeppitz now asks entry in lieu of set forth that he has a claim of homestead right as it does not appear that he has ever received naturalization as a British subject, that he is not now eligible to make entry for a homestead in view of the provisions of Order-in-Council, dated the 1st December, 1914, by which the right of subjects of enemy states to make homestead entry was withdrawn.

The undersigned recommends that in view of all the circumstances of this case Mr. Zeppitz be granted the right to make re-entry for any other available quarter-section of Dominion Lands and that he be given credit on correction with such entry, for the homestead duties already performed by him, so that he may secure a free patent upon completing the cultivation duties and erecting the house, thereon upon the land to be entered for by him.

Respectfully submitted,

Minister of the Interior.

DEPARTMENT OF THE INTERIOR
CANADA

Land Agents Branch

Ottawa, 9th April, 1910.

Copy for A.D.B. Watson.

Sir,

Re [illegible]
Your file IV. t. 1911 letter.

With further reference to the departmental letter of the 16th December last, requesting the right of way of the Canada Central Railway across the above mentioned quarter section, I beg to advise you that a patent for such right of way, containing 1.54 acres, is now in course of preparation in the name of the Canadian Northern Alberta Railway Company and will be forwarded to the Registrar on completion.

Your obedient servant,

Controller.

A.D.B. Watson, Esq.,
Local Solicitor,
Canadian National Railways,
Winnipeg, Manitoba.

ADDRESS YOUR REPLY, "THE COMMISSIONER, DOMINION LANDS BRANCH, DEPARTMENT OF THE INTERIOR."

DEPARTMENT OF THE INTERIOR,
CANADA

Land Patents Branch.

Ottawa, [illegible]

SIR,—

I beg to inform you that a patent for [illegible]
of Section [illegible] in Township 5
Range [illegible] West of the 5th Meridian,
[illegible]
[illegible]
has been forwarded to the Registrar of the [illegible]
District of [illegible]
who will issue the certificate of title upon receipt of your
application to him therefor, and on payment of the proper fees,
if any.

For this purpose [illegible]
[illegible] your full name and [illegible]
to the Registrar, Land Titles Office, [illegible]

Your obedient servant,

[illegible],

Commissioner.

To
[illegible]

FORM 31A.
50,000—17-2-19.

103648.

398180

$2271

No

FORM N

Application for Entry for a Homestead, a Pre-emption or a Purchased Homestead.

I, James Fox

of Junkins P.O. Alta do hereby apply for an Entry

for a Homestead under the provisions of Section in that

behalf of the Dominion Lands Act, for the N.E. Quarter Section of Section number 30

in Township 33, Range 8 W of the 5th Meridian.

2. I am a British subject.

3. I am ~~a citizen~~ or subject, *as the case may be*, of , ~~but~~ I declare that it is my intention to become ~~a~~ British subject under the laws of Canada.

District

N.B.

Age	Trade	County of Birth	Country of Birth	Date of Arrival in Canada	Previous Occupation
48	Farmer		British Dominions		

ort of an Application for Entry for a Homestead, a Pre-emption or a Purchased Homestead.

I, James Fox

of Innisfree P.O. Alta, do solemnly swear (or affirm, as the case may be), that I am over eighteen years of age; that there is no person residing on the land to be applied for; that there are no improvements thereon; that there is not more than twenty-five (25) acres of merchantable timber on the land.

2. That I have not heretofore obtained an Entry for a Homestead on Dominion Lands.

3. That I obtained Entry for a Homestead on the

day of , 19 , for Quarter-section of

Section , Township , Range

of the Meridian, but forfeited (or abandoned, as the case may be) the same.

4. That this application is made for my exclusive use and benefit, with the intention of my residing upon and cultivating the said land, and not directly nor indirectly for the use or benefit of any other person or persons whomsoever.

5. That to the best of my knowledge and belief the land in respect of which my application is made is agricultural land and fit for cultivation.

6. That my Household effects and stock consist of

James Fox

Subscribed and sworn to this 2nd day of [illegible] 19 [illegible] before me at

[illegible]

Local Agent.
(or Sub-agent, as the case may be.)

NOTE. Strike out paragraph 2 if application is for a Pre-emption only.

NOTE. Strike out paragraph 3 if applicant has not heretofore obtained entry for a Homestead or Purchased Homestead for Dominion Lands.

NOTE. Paragraph 6 is only to be used in the case of an application for a Homestead.

APP. FOR PATENT

APP. FOR PATENT

30-9-25
W.I.

...tement of James Fox of Junkins Alberta in support of his application for Homestead Patent for the N.E. Quarter of Section 30 Township 53 Range 8 West of the 5th Meridian.

1. Where is your residence to be addressed (Post Office address)?

James Fox 50 yrs Farmer
Junkins Alberta

2. (a) Are you a British subject by birth or naturalization? (If by naturalization, give particulars, and if by birth, state whether you have ever renounced your allegiance.)

Yes Yes

Note.—If by naturalization or repatriation, a certificate must be furnished. If a widow, proof of marriage and of death of husband must be furnished. If a deserted wife, proof of desertion of land by father or mother.

(b) When did you obtain your naturalization papers? (c) Where did you build your house? (d) When did you commence actual residence thereon?

Yes.

(b) November 25th 1920
(c) October 1924
(d) 28th November 1920

Residence on Homestead

4. What period of each year since commencement of residence have you lived upon the homestead (giving actual dates)?

Nov. 28th 1920 to July 28th 1921
Nov. 15th 1921 to Aug. 15th 1922
Nov. 1st 1922 to June 15th 1923
Sept 1st to Nov. 1st 1923
April 1st 1924 to May 29th 1925

5. When absent from your homestead where have you resided and what has been your occupation?

Junkins Alberta
Lumberman

6. Of whom is your family composed, when did they first commence residence on the homestead, and what portion of each year since that date have they resided thereon?

Value of Land

7. If you have not been in possession of your land for three years, state why you are entitled to receive a patent for it.

(a) When and how much land acquired?

(a) (1) ..... (2) .....

(b) By whom was each parcel acquired and who is the present owner thereof?

(b) ..... (2) .....

(c) What was the price or consideration for each parcel of land, and what is the present value thereof?

(c) .....

(d) If you have not been in possession of your land for three years, state why you are entitled to receive a patent for it.

(d) .....

(e) Where have you resided during each year since you commenced residence on your homestead?

.....

8. How many acres of your homestead have you broken and how many acres have you under crop each year since you commenced residence thereon?

If you have not cultivated fifteen acres, state what you have done in breaking and cultivating the same.

Year 19 21 Broke 4 acres cropped — acres
Year 19 22 " 4 " " 4 "
Year 19 23 " 6 " " 8 "
Year 19 24 " 6 " " 18 "
Year 19 " " " "

9. What cattle, horses, sheep and hogs have you now the property of, or have you had during each year since you commenced residence on your homestead?

Year 19 21 Cattle — Horses — Sheep — Hogs —
Year 19 22 " " " " "
Year 19 23 " — " " — "
Year 19 24 " " " " "

10. Have you had any other homestead entry, or have you been engaged in cultivating or residing upon any other land?

4 x 18 frame $ 450.00
Barn 12 x 12 ft. Log $ 75.00
Granary 13 x 16 Log $ 75.00
Well 15 ft deep cribbed $ 50.00
one mile $ 60.00 2 wire

No
No
No
No

CANADA,
Province of Alberta

To Wit:

I, James Fox of Junkins solemnly declare that the answers to the foregoing questions are true and correct in every particular. That I claim a Patent for the Homestead under the provisions of the Dominion Lands Act.

That I obtained an entry and claim a Patent for the same for my own sole benefit, and not directly or indirectly for the benefit of any other person or persons whomsoever. So help me God.

Sworn before me at Enturstle
in the Province of Alberta
this 29th day of May A.D. 1925
having been first read over and explained to the said deponent.

James Fox

Wm. C. Smith
Sub. Agent of Dominion Lands
Edmonton District

I hereby certify that ..... has furnished satisfactory evidence of ownership of the ..... of section ..... Township ..... Range ..... Meridian, from the ..... day of ..... to the present time; that all payments have been made to date, and that at least one-third of the total purchase price has been paid.

Date 191

Local Agent.

I recommend the above entry for patent as having fulfilled the requirements of *The Dominion Lands Act* in this case, and the fee has been collected.

Dated at .....
..... A.D. 191

Local Agent of Dominion Lands ..... District

OTTAWA, OCT 1925 191

Accepted as sufficient,

DEPUTY Commissioner

The Officer taking this application for patent is requested to exercise particular care that the name of the homesteader is given in full and correctly spelled.

Special care should be taken to see that the description of the land is correct.

Sworn Statement of Johannes Scharr of the S.W.
Quarter of Section 32 Township 53 Range 8
of the 5th Meridian, in reference to the application for patent of
James Hoe for the N.E.
Quarter of Section 30 Township 53 Range 8
of the 5th Meridian.

499603

1. What is your occupation, and how long have you known the applicant?
Farmer 4 years

2. Where have you resided since you have known the applicant? (Give places and dates.)
S.W. 32. 53. 8. 5th
Nov. 28th 1920 to May 29th 1925

3. (1) When did he build his house? and (2) when did he commence actual residence thereon, making it his permanent home?
15th October 1924 28th Nov. 1920 lived in granary

4. (a) What portion of each year since commencement of residence has he lived upon the land? (Give actual dates.)
Nov. 28th 1920 to July 1921
Nov. 15th 1921 to Aug. 15 1922
Nov. 1st 1922 to June 15th 1923 & 1st Oct 23
April 1st 1924 to May 29th 1925

(b) Has his residence been on land owned by himself, or duly authorized relative? Describe such land, and give actual dates of residence, together with father, mother, son, daughter, brother or sister, as the case may be.
No

5. Has homesteader's family resided with him? (Give actual dates.)
No family

6. How much breaking has been done, and what area has been cropped each year since his entry?

	Broke	Cropped	Acres
Year 1921	4		4
Year 1922	4		8
Year 1923	10		18
Year 1924	8		
Year 1			
Year 1			

If homesteader holds a pre-emption, state also what breaking and cropping has been done thereon.

Year 1 — Cattle — Horses — Sheep — Hogs —
Year 1
Year 1
Year 1
Year 1

7. What stock of which applicant or owner has he had on his homestead each year since date of perfecting entry?

8. What is the size of his house on his homestead, and what is its material, and what is its present cash value?
14 X 18 ft. frame $ 450.00
1 mile 2 wire $ 60.00
Barn 12 X 12 Log $ 75.00
Granary 13 X 16 Log $ 75.00
Well 15 ft. cribbed $ 50.00

9. What extent of fencing has he made on his homestead, and what is the present cash value thereof?
No

10. What other buildings have been erected on his homestead? What other improvements have been made thereon, and what is the cash value of the same?
Yes

11. Have you any interest direct or indirect, in this application?

12. Do you believe the claimant has acted in good faith in obtaining his entry, and in making his application for patent?

CANADA,
Province of Alberta } To Wit:
I, Johannes Scharr of Junkins Alberta
make oath and say that the answers to the foregoing questions are true and correct in every particular.
So help me God.
Sworn before me at Esturgeon
in the Province of Alberta
9th day of May 1925
first read over and explained to the witness.
Johannes Scharr
Wm C. Smith
~~Local~~ Agent of Dominion Lands ~~or Homestead Inspector~~
for the Edmonton District.

Sworn Statement of Richard Blank of the S.E.
Quarter of Section 30 Township 53 Range 8
of the 5th Meridian, in reference to the application for patent of
James Hoe for the N.E. Quarter of Section 30
Township 53 Range 8 of the 5th Meridian.

1. What is your occupation, and how long have you known the applicant?
Farmer 4 years

2. Where have you resided since you have known the applicant? (Give places and dates.)
S.E. 30. 53. 8. 5th
Nov. 28th 1920 to May 28th 1925

3. (1) When did he build his house? and (2) when did he commence actual residence thereon, making it his permanent home?
(1) October 1924 (2) Nov. 28th 1920. lived in shack

4. (a) What portion of each year since commencement of residence has he lived upon the land? (Give actual dates.)
Nov. 28th 1920 to July 1921
Nov. 15th 1921 to Aug 15th 1922
Nov. 1st 1922 to June, then Sept & Oct. 1923
April 1st 1924 to May 28th 1925

(b) Has his residence been on land owned by himself, or duly authorized relative? Describe such land, and give actual dates of residence, together with father, mother, son, daughter, brother or sister, as the case may be.
No

5. Has homesteader's family resided with him? (Give actual dates.)
No.

6. How much breaking has been done, and what area has been cropped each year since his entry?

	Broke	Cropped	Acres
Year 1921	4		4
Year 1922	4		8
Year 1923	6		18
Year 1924	6		
Year 1			
Year 1			

If homesteader holds a pre-emption, state also what breaking and cropping has been done thereon.

Year 1 — Cattle — Horses — Sheep — Hogs —
Year 1
Year 1
Year 1
Year 1

7. What stock of which applicant or owner has he had on his homestead each year since date of perfecting entry?

8. What is the size of his house on his homestead, and what is its material, and what is its present cash value?
14 X 18 ft. frame $ 450.00
1 mile 2 wire $ 60.00
Barn 12 X 12 Log $ 75.00
Granary 13 X 16 Log $ 75.00
Well 15 ft. cribbed $ 50.00

9. What extent of fencing has he made on his homestead, and what is the present cash value thereof?
No

10. What other buildings have been erected on his homestead? What other improvements have been made thereon, and what is the cash value of the same?
Yes

11. Have you any interest direct or indirect, in this application?

12. Do you believe the claimant has acted in good faith in obtaining his entry, and in making his application for patent?

CANADA,
Province of Alberta } To Wit:
I, Richard Blank of Junkins Alta
make oath and say that the answers to the foregoing questions are true and correct in every particular.
So help me God.
Sworn before me at Esturgeon
in the Province of Alberta
this 29th day of May 1925
having been first read over and explained to the witness.
Richard Blank
Wm C. Smith
Sub. ~~Local~~ Agent of Dominion Lands ~~or Homestead Inspector~~
for the Edmonton District.
Esturgeon Alta. Richard Blank
8th Aug. 1925 Wm C. Smith Sub Agt.



ADDRESS ALL REPLIES "THE SECRETARY, DEPARTMENT OF THE INTERIOR."

IN YOUR REPLY PLEASE QUOTE THIS FILE NO.

DEPARTMENT OF THE INTERIOR
CANADA

Land Patents Branch,

Ottawa,

To

FORM 31A.

1334830

ALBERTA

No. 1334839

DEPARTMENT OF THE INTERIOR.

1901

From

Date

Where read

Subject:

Form No 7.

Form No. 158.

Sworn Statement of

in support

of his application for Homestead Patent for

of Section Twp. Rge. of Meridian.

To wit:

I, do solemnly swear that the answers to the foregoing questions are true and correct in every particular. That I claim a Patent for this Homestead under the provisions of the "Dominion Lands Act."

That I obtained an entry, and claim a Patent for the same for my own benefit, and not in the interest or for the benefit of any other person or persons whomsoever.

SO HELP ME GOD.

Sworn before me at the day of and I have first been read over and explained to the said applicant.

Agent of the Dominion Lands, or

Homestead Inspector for the District.

I recommend the foregoing application for Patent as the homestead requirements of the "Dominion Lands Act" have, in this case, been complied with.

Dated at

A.D. 19

Local Agent for Dominion Lands for District.

Ottawa, 19

Accepted and approved.

Commissioner.

The Officer taking this application for patent is requested to exercise particular care that the name of the homesteader is given in full and correctly spelt.

No. 3.

Sworn Statement

of ... of Sec. ... Twp. ... Rge. ... of ... Meridian, in reference to the application for patent of ... for ... of Sec. ... Twp. ... Rge. ... of ... Meridian.

449161

Year | Crops | Acres

To Wit:

I ... of ...

make oath and say that the answers to the foregoing questions are true and correct in every particular.

SO HELP ME GOD.

Sworn before me at ...

this ... day of ... 190...

Having been first read over and explained to the said Witness.

... Local Agent of Dominion Lands or Homestead Inspector.

for the ... District.

Sworn Statement

of ... of Sec. ... Twp. ... Rge. ... of ... Meridian, in reference to the application for patent of ... for ... of Sec. ... Twp. ... Rge. ... of ... Meridian.

Year | Crops | Acres

To Wit:

I ... of ...

make oath and say that the answers to the foregoing questions are true and correct in every particular.

SO HELP ME GOD.

Sworn before me at ...

this ... day of ... 190...

Having been first read over and explained to the said Witness.

Homer Edgar Lait

... Local Agent of Dominion Lands or Homestead Inspector.

for the ... District.

Form 31 a.

File No.

Department of the Interior.

OTTAWA, 190

Sir :—

I have to inform you that a patent for
of Section in Township
Range West of the Meridian,
bearing date the
has issued in your name, and that
it has been forwarded to the Registrar of the Land Registration
District of
who will issue the certificate of title upon receipt of your application to
him therefor and upon payment of the proper fees, if any.

For this purpose please place yourself in communication
with that officer, giving him your full name and your Post Office
address. His address is

I am Sir,

Your obedient servant,

PERLEY G. KEYES,

Secretary.

To

Action ALBERTA

No. 138484 1

DEPARTMENT OF THE INTERIOR.

1901

From

Date
(when rec'd)

Subject:

Form No. 7.

Form No. 158.

Sworn Statement

in support

of his application for Homestead Patent for

of Section *Twp.* *Rge.* *of* *Meridian.*

To wit:

I, [illegible] do solemnly swear that the answers to the foregoing questions are true and correct in every particular. That I claim a Patent for this Homestead under the provisions of the "Dominion Lands Act."

That I obtained an entry, and claim a Patent for the same for my own benefit, and not in the interest or for the benefit of any other person or persons whomsoever.

SO HELP ME GOD.

Sworn before me at [illegible] this [illegible] day of [illegible] 19[illegible] and the oath has been read over and explained to the said applicant.

Agent of the Dominion Lands, or

Homestead Inspector for the [illegible] District.

I recommend the foregoing application for Patent, believing that the homestead requirements of the "Dominion Lands Act" have, in this case, been complied with.

Dated at [illegible]

August 2nd A.D. 1907

[illegible]

Local Agent for Dominion Lands for [illegible] District.

Ottawa, 19

Accepted as a Filing.

T. Fire Red Deer

Commissioner

The Officer taking this application for patent is requested to exercise particular care that the name of the homesteader is given in full and correctly spelt.

1449987

Sworn Statement

of ... of Sec. ...

Twp. ... Rge. ... of ... Meridian, in reference to the application for patent of ... for ... of Sec. ... Twp. ... Rge. ... of ... Meridian.

I, ... of ...

make oath and say that the answers to the foregoing questions are true and correct in every particular.

SO HELP ME GOD

Sworn before me at ...

this ... day of ... 190...

Having been first read over and explained to the said Witness.

... Local Agent of Dominion Lands or Homestead Inspector.

for the ... District.

Sworn Statement

of ... of Sec. ...

Twp. ... Rge. ... of ... Meridian, in reference to the application for patent of ... for ... of Sec. ... Twp. ... Rge. ... of ... Meridian.

Year | Broke | acres cropped

Year

Year

Year

Year

Year

Year

20

I, ... of ...

make oath and say that the answers to the foregoing questions are true and correct in every particular.

SO HELP ME GOD

Sworn before me at ...

this ... day of ... 190...

Having been first read over and explained to the said Witness.

... Local Agent of Dominion Lands or Homestead Inspector.

for the ... District.

1631887

D. C. E. M.

In the matter of the Estate of

Elling C. Lunde.

Deceased.

LETTERS OF ADMINISTRATION.



H. O. HASLAM,
BARRISTER & SOLICITOR,
CLARESHOLM, ALTA.

Form 31 a.

File No. [illegible]

Department of the Interior.

OTTAWA [illegible] 190....

Sir:— [illegible]

I have to inform you that a patent for [illegible]
of Section [illegible] in Township [illegible]
Range [illegible] West of the [illegible] Meridian
bearing date the [illegible]
has issued in your name, and that
it has been forwarded to the Registrar of the Land Registration
District of [illegible]
who will issue the certificate of title upon receipt of your application to
him therefor, and upon payment of the proper fees, if any.

For this purpose please place yourself in communication with that official, giving him your full name and your Post Office address. His address is [illegible]

I am, Sir, [illegible]

Your obedient servant,

PERLEY G. KEYES,

Secretary.

To [illegible]

No. 1384843

Action.

ALBERTA

DEPARTMENT OF THE INTERIOR.

190

From

Date

" (when rec'd)

Subject:

Form No 7.

Form A.

Form No. 1.

47432
No 39521

Application for Entry for a Homestead, a Pre-emption or a Purchased Homestead.

I, Thomas Little
of Edmonton Alberta
do hereby apply for an Entry for a Homestead
under the provisions of Section in that behalf of the Dominion Lands Act, for the S.E. Quarter Section of Section number 34, in Township 52 Range 19 a of the 4th Meridian.

2.) I am a British subject.

(3.) I am a citizen or subject of the ~~that it is my intention to become a British subject under the laws of Canada~~, but I declare

Thomas Little,

DOMINION LANDS OFFICE
DEC 10 1903
EDMONTON, ALTA

District.

NOTE - Strike out paragraph 2 if applicant is not a British subject.
Strike out paragraph 3 if applicant is a British subject.

NOTE - The statistical information called for below will be used by the Department of Agriculture for publication only.

Name in full	COUNTRY OF BIRTH	SUBDIVISION OF COUNTRY OF BIRTH	LAST PLACE OF RESIDENCE	PREVIOUS OCCUPATION.
Do	Canada	Ont.	Ont.	Carpenter

Form B.

Affidavit in support of an Application for Entry for a Homestead, a Pre-emption or a Purchased Homestead.

I, Thomas Little

of Edmonton Alberta do solemnly swear (or affirm, *as the case may be*), that I am over eighteen years of age: that to the best of my knowledge and belief the land in respect of which my application is made is agricultural land and open to entry and that there is no person residing on the said land; that there are no improvements thereon; that this application is made for my exclusive use and benefit, with the intention of my residing upon and cultivating the said land, and neither directly nor indirectly for the use or benefit of any other person or persons whomsoever.

(2.) That I have not heretofore obtained an Entry for a Homestead on Dominion Lands.

(3.) ~~That~~ I obtained Entry for a Homestead on the ____ day of ____ 19__ for ____ (quarter-section of Section ____, Township ____, Range ____ of the ____ Meridian, but forfeited (or abandoned, *as the case may be*) the same.

(4.) That this application is made for my exclusive use and benefit, with the intention of my residing upon and cultivating the said land, and neither directly nor indirectly for the use or benefit of any other person or persons whomsoever.

(5.) ~~That~~ my homestead entry is in good standing at this date.

Sig. Thomas Little.

Subscribed and sworn to this 19th day of Dec 19 04, before me at Edmonton Alta

(Local Agent, or Sub-agent, *as the case may be*.)

NOTE. Strike out paragraph 2 if applicant has already received homestead entry.

NOTE. Paragraph 5 is applicable only in the case of an application for a pre-emption entry.

Form No. 152

Sworn Statement of Thomas Newton Lattle

Edmonton

in support of his application for Homestead Patent for S.E. Quarter of Section 34 Township 59 Range 19 West of the 4th Meridian.

1. Where born, name in full, age, occupation and how long in Canada.

Thomas Newton Lattle 32.
Carpenter 315 5th St Edmonton
Yes

2. If an alien, have you declared your intention to become a British subject? (Date and Court.)

3. (a) Where did you obtain entry for your homestead? (Name Dominion Land Office or Land Agency.)

(b) When did you make entry? (Date.)

(c) When did you begin actual residence upon your homestead?

4. What improvements have you made upon your homestead, stating the nature, value and date of each?

Entered for 25th Dec 1909
Cancelled March 1910
Re-entered 15th Dec 1910
From 15th Dec 1910 to June 1911
" 5th Dec 1911 " June 9 1912
" 18th Dec 1912 " June 2 1913
" 15th Dec 1909 " 25th Mar 1910
I pre-empted ~~with~~ on S.W. 32-59-19 west
which he transferred to me.

5. Where is your post office address and your nearest railway station?

Edmonton. Carpenter

6. Of what nationality were you at the time you made entry for your homestead? If you were not a British subject by birth, when and where did you become naturalized?

Single

7. Have you ever received a homestead patent or a certificate for a homestead?

(a) Where is such patent or certificate now?

(b) If you have sold, mortgaged or otherwise parted with your homestead, state to whom and for what consideration.

(c) Where is your family residing?

(d) What is the occupation of your family?

(e) How many months' residence upon your homestead have you had?

1911	12		
1912	11		12
1913	7		2

8. How many acres have you under cultivation this year? How many acres have you broken in addition to your cultivation of last year?

---

1. What is the value of your present improvements? Lot. 18x22. Shingle roof. Cal. $400.00
2. What is the value of your stock? Horses 1½ Y 2 yr. " 250.00
Cattle 4 yr. 100.00
3. What is the value of your implements? 1/2 Mile of wire 150.00
4. Have you any coal on your homestead? No
5. Have you any timber for sale on your homestead? No
6. Have you any hay for sale on your homestead? No

Dom of Canada
Prov of Alberta
} To Wit:

I, J. N. Lattle, do solemnly swear that the answers to the foregoing questions are true and correct in every particular. That I am a British subject by birth. That I am making a claim for the Homestead under the provisions of The Dominion Lands Act.

That I do not directly or indirectly, and claim a Patent for the same for my own benefit and not in the interest or for the benefit of any other person, or persons whomsoever.

Sworn before me at Edmonton this 23rd day of March A.D. 1914

Before me J. O'Neill
A Commissioner for taking Affidavits in the Province of Alberta
Under the provisions of sub-section 2 of clause 95 of the Dominion Lands Act for the Province of Alberta & Saskatchewan

I have examined the applicant touching his qualifications and have read and explained to him the several questions and answers contained in this affidavit, and I have recommended that a patent issue to him for the land applied for.

I have carefully examined the documentary proof and evidence showing ownership of the Lot No. ... in Township ... Range ... West of the ... Meridian, from the ... to the present time, and that all payments have been made to date, and that the total purchase price has been paid.

Inspector ... Land Agent.

I have examined the applicant touching his qualifications and have read and explained to him the several questions and answers contained in this affidavit, and I have recommended that a patent issue to him for the land applied for.

Inspector

Approved

Land Agent. District

Accepted at the office of the ... Land Office, Edmonton, Alberta, this ... day of ... 1914

Commissioner.

The Officer taking this application for patent is requested to exercise particular care that the name of the homesteader is given in full and correctly spelled.

3080128

Sworn Statement of J. A. Fields of Section 27 Township 59 Range 19 W of 4th Meridian, in reference to the application for patent of I. N. Little for E of Section 34 Township 59 Range 19 W of 4th Meridian.

1. What is your occupation, and how long have you known the applicant?
Farmer 5 years on my homestead No 27 59-19 W4 Continuous from 21-3-1909 until from 20th March 1910 to my 21st March 1913

2. Where have you resided since you have known the applicant? (Give place and dates.)
From 15th Dec 1910 to 15th June 1911
" 3rd Dec 1911 to 9th June 1912
" 18th Dec 1912 to 21st June 1913

3. If When did he build his house and reside therein, making it his permanent and actual residence thereon, making it his permanent home?

4. (a) What portion of each year since application for patent was he absent from the land? (Give actual dates.)

(b) Has his residence been upon land owned by himself or duly authorized agent? (Give particulars, stating whether upon land in application or other land, and if other land, whether entered or not, and if so, by whom.)

5. Has he cultivated and fenced any portion of the land? (Give dates.)
Single
1911 15 acres cultivated 15
1912 " " 2
1913 7

6. How much breaking and what crops has been grown each year upon the land?

7. What stock of which he is the owner has he had on the land?
Cattle 1 yr old 400.00
Horses 150.00
Hog 18x22 150.00
Hog barn 16x24 250.00
Well 100.00

8. What other buildings have been erected on the land, and what is their value?

9. Has he had any other grain in crop than on the land in application? If so, state where and what quantity.
No

10. Have you any interest, direct or indirect, in the land applied for?
Yes

11. Do you know of any reason why a patent should not issue for the land?
Dominion of Canada
Province of Alberta

To Wit:

I, J. A. Fields of Pine Creek make oath and say that the answers to the foregoing questions are true and correct in every particular. So HELP ME GOD.

Sworn before me at Pine Creek this 21st day of June 1913, having been first read over and explained to the witness

John Alexander Fields

Local Agent of Dominion Lands or Homestead Inspector for the Edmonton District.

Sworn Statement of David Hein of Section 27 Township 59 Range 19 W of 4th Meridian, in reference to the application for patent of I. N. Little for SE of Section 34 Township 59 Range 19 W of 4th Meridian.

1. What is your occupation, and how long have you known the applicant?
Farmer 4 years on my Homestead No 27 59-19 W4 Continuous from 15th June 1909 to present date

2. Where have you resided since you have known the applicant? (Give place and dates.)
March 1910 to 15th Dec 1910
From 15th Dec 1909 to 15th March 1910
" 15th Dec 1910 to 8th June 1911
" 3rd Dec 1911 to 9th June 1912
" 18th Dec 1912 to 21st June 1913

3. If When did he build his house and reside therein, making it his permanent and actual residence thereon, making it his permanent home?

4. (a) What portion of each year since application for patent was he absent from the land? (Give actual dates.)

(b) Has his residence been upon land owned by himself or duly authorized agent? (Give particulars, stating whether upon land in application or other land, and if other land, whether entered or not, and if so, by whom.)

5. Has he cultivated and fenced any portion of the land? (Give dates.)
Single
1911 15 acres cultivated 15
1912 " " 2
1913 7

6. How much breaking and what crops has been grown each year upon the land?

7. What stock of which he is the owner has he had on the land?
Cattle 18x22 Val 400.00
Horses 150.00
Hog barn 16x24 250.00
Well 100.00

8. What other buildings have been erected on the land, and what is their value?

9. Has he had any other grain in crop than on the land in application? If so, state where and what quantity.
No

10. Have you any interest, direct or indirect, in the land applied for?
Yes

11. Do you know of any reason why a patent should not issue for the land?
Dominion of Canada
Province of Alberta

To Wit:

I, David Hein of make oath and say that the answers to the foregoing questions are true and correct in every particular. So HELP ME GOD.

Sworn before me at Pine Creek this 4th day of June 1913, having been first read over and explained to the witness

David Hein

Local Agent of Dominion Lands or Homestead Inspector for the Edmonton District.

ADDRESS YOUR REPLY "TO THE COMPTROLLER, LAND PATENTS BRANCH, DEPARTMENT OF THE INTERIOR."

IN CORRESPONDENCE PLEASE QUOTE THIS FILE NO. 38193

DEPARTMENT OF THE INTERIOR
CANADA

Land Patents Branch

Ottawa, [illegible] 1

SIR:—

I beg to inform you that a patent for [illegible]

of Section [illegible] in Township [illegible]

Range [illegible] West of the [illegible] Meridian,

bearing date the [illegible]

has been issued in your name, and that

it has been forwarded to the Registrar of the Land Registration

District of [illegible]

who will issue the certificate of title upon receipt of your

application to him therefor, and upon payment of the proper fees,

if any.

For this purpose please communicate with that official,

giving him your full name and your Post Office address. His address

is The Registrar, Land Titles Office, [illegible]

Your obedient servant,

N. O. Côté,

Controller.

To *James Cleveland Miller Esq*

Edmonton

Alta.

FORM H A

Accn. ALBERTA

No. [illegible]

DEPARTMENT OF THE INTERIOR.

1906

From Gustave Mansfrunck
Lethbridge

Date 25
" when rec'd) 29/4

Subject: [illegible]

Form No 7

Form No. 158.

Sworn Statement of Gustave Maesfranck of Melita, Man. in support of his application for Homestead Patent for S.W. of 22 Sec. 11 Thp. 20 Rge. 29 of 1st Meridian.

1. What is your name in full, age, occupation and Post Office address?

Gustave Maesfranck, Farmer of Melita, Man.

2. (a) Are you a British subject by birth or naturalization? (If by naturalization, papers must be furnished. If through parents, certificate of fathers naturalization, or declaration of intention required by Letters or Mother.)

(a) Yes

(b) By Naturalization.

3. (a) When did you obtain homestead entry, (b) when did you build your house on it, and (c) when did you commence actual residence thereon?

(a) 2nd Oct 07

(b) 2nd Oct 07

(c) 2nd Oct 07

4. What improvements have you since commencement of residence have you opened up on the land, giving acres under each?

2nd Oct 07, 3 acres broke.
to 15 May 09, 5 acres broke & 5 acres cropped.

5. What distance from your homestead will be have you resided each year, with the town, post office and province?

Melita, Man. Duly & actually taken up

6. Of whom do your family consist, when did they first commence to reside with you on your homestead, and for what period of each year since that date have they resided upon it?

Single.

7. If residence has been performed on land owned by yourself or any member of your family, describe same, here:

(a) When (b) and how (c) was such land acquired?

(b) By whom (if not by yourself) was the land acquired, and what (c) is the present owner's name?

(c) What buildings are on said land, and what is their present value?

(d) State each month or part of month you have resided upon it.

(e) State each month or part of month you and your (Father, mother, son, daughter, sister, brother) have resided on the latter's land.

Twp. Rge. Mer.

Year 1907 Broke 5 acres, cropped — acres
Year 1908 " 10 " " 5 "
Year 1909 " 5 " " 10 "
Year 1910 " — " " 14 "
Year 1 " " " "
Year 1 " " " "

8. How much breaking have you done upon your homestead to each year, including your original entry, and how many acres have you cultivated each year?

1907 - 10 Acres
1908 - 5 Acres
1909 - 5 Acres
1910 - 14 Acres

9. What stock of which you are the owner have you had on your homestead each year since date of perfecting entry?

10. What is the size of your house on your homestead, of what is it constructed and what is its present cash value?

Frame 22 x 24 - 175 -

11. What other buildings have you erected on your homestead? What is the size of same, and what is the present value thereof?

Barn 22 x 24

12. What extent of ploughing have you made on your homestead, and what is its present cash value thereof?

Seven Acres $35

13. Are there any indications of minerals or quarries on your homestead? If so, state nature of same, and whether the land is more valuable for agricultural purposes or for mineral purposes.

No - Agricultural

14. Have you ever had any other homestead entry? If so, describe it and say what has become of it.

Yes. No 34 in 20 abandoned

15. Have you mortgaged, assigned or transferred, or agreed to mortgage, assign or transfer your present homestead or any part thereof? If so, when and to whom?

No

Province of Manitoba
To Wit:

I, Gustave Maesfranck, do solemnly swear that the answers to the foregoing questions are true and correct in every particular. That I claim a Patent for this Homestead under the provisions of the "Dominion Lands Act."

That I obtained an entry, and claim a Patent for the same for my own benefit, and not in the interest or for the benefit of any other person or persons whomsoever.

SO HELP ME GOD.

Sworn before me at Melita this 27 day of Sept A.D. 1910 } Gustave Maesfranck

Having first been read over and explained to the said applicant.

Agent of the Dominion Lands, or
Homestead Inspector for the [illegible] District.

I recommend the foregoing application for Patent, believing that the homestead requirements of the "Dominion Lands Act" have, in this case been complied with.

Dated at Melita this 11th day of October A.D. 1910

Agent or Inspector Dominion Lands for [illegible] District.

Ottawa, 19

Accepted as sufficient.

for Commissioner.

I hereby certify that has to-day produced evidence showing ownership of the of Section Thp. Rge. Mer., from the day of to the present time.

Date. 19

The Officer taking this application for patent is requested to exercise particular care that the name of the homesteader is given in full and correctly spelt.

2256973

Sworn Statement of [illegible]

W½ of Sec. 22 Thp. 11 Rge. 20 W of 4 Meridian, in reference to the application for patent of Luciano Pacaffranck for NW of Sec. 23 Thp. 11 Rge. 20 W of 4 Meridian.

1. What is your occupation, and how long have you known the applicant?
   Farmer. since 1st Sept 07
2. Where have you resided, since you have known the applicant, give places and dates?
   Same continuation my dates about land to present time
3. (1) When did he build his house? and (2) when did he commence actual residence thereon, making it his permanent home?
   (1) 1st Sept 07 (2) 1st Sept 07
4. (a) What portion of each year since commencement of residence has he lived upon the land? Give actual dates.
   1st Sept 07 to 26 Sept 07, 2 April 08 to 15 May 09, 2 July 09 to 15 May 10, 19 Sept 10 to present time
   (b) If his residence has been on land owned by himself, or duly authorized relative, describe such land and give actual dates of residence together with father, mother, son, daughter, brother or sister, as the case may be.
5. Has homesteader's family resided with him? Give actual dates.
   No
6. How much breaking and what area has been cropped in each year upon his homestead?

	Broke	Area cropped
Year 1 1907	2	1
Year 1 1908	10	10
Year 1 1909	2	19
Year 1 1910		
Year 1		

7. What stock of which applicant is owner has he had on his homestead or purchased land each year since date of perfecting entry?
   1907 3 cattle
   1909 3 cattle
8. What is the size of his house on his present homestead, and what material, and what is its present cash value?
   Sod house 14 x 32 $40
   1 Milk Cow $60
9. What extent of fencing has he made on his homestead and what is the present cash value thereof?
   Nil
10. What other buildings have been erected on his homestead? What other improvements have been made thereon, and what is the cash value of the same?
    Nil.
11. Have you any interest, direct or indirect, in this application?
    No
12. Do you believe the claimant has acted in good faith in obtaining his entry, and in making his application for patent?
    Yes

Canada
Province of Alberta
To Wit:

I John Walter Cox of Iron Springs Alta make oath and say that the answers to the foregoing questions are true and correct in every particular.
SO HELP ME GOD.

Sworn before me at Okotoks / John Walter Cox
this 21 day of Oct 1910
Having been first read over and explained to the Witness.

J. A. Reid
Local Agent of Dominion Lands or Homestead Inspector.
for the [illegible] District.

Sworn Statement of George Sorgard

S½ of Sec. 36 Thp. 11 Rge. 20 W of 4th Meridian, in reference to the application for patent of J. Maesfranck for N½ of Sec. 25 Thp. 11 Rge. 20 W of 4th Meridian.

1. What is your occupation, and how long have you known the applicant?
   Farmer. Since 1st April 08
   Own S½ 36 11 20 4 from 8th July 07 to 31 8 07
   S 10 07 to 3 10 10 4 on NE & SE 31 07 to 10 10
2. Where have you resided, since you have known the applicant, give places and dates?
3. (1) When did he build his house? and (2) when did he commence actual residence thereon, making it his permanent home?
   (1) Sept '07 Two weeks in Sept 07
   (2) From 15th April 1908 to 15th May 1909
   15th July 1909 to 15th May 1910.
   20th Sept to 3rd Oct 1910.
4. (a) What portion of each year since commencement of residence has he lived upon the land? Give actual dates.
   (b) If his residence has been on land owned by himself, or duly authorized relative, describe such land and give actual dates of residence together with father, mother, son, daughter, brother or sister, as the case may be.
5. Has homesteader's family resided with him? Give actual dates.
   He is single
6. How much breaking and what area has been cropped in each year upon his homestead?

	Broke	Area cropped
Year 1 1907	5	—
Year 1 1908	10	5
Year 1 1909	5	5
Year 1 1910	—	20
Year 1		
Year 1		

7. What stock of which applicant is owner has he had on his homestead or purchased land each year since date of perfecting entry?

	1907	1908	1909	1910
Horses	—	—	—	—
Cattle	—	1	—	—

8. What is the size of his house on his present homestead, and what material, and what is its present cash value?
   Sod - 30 x 50.
9. What extent of fencing has he made on his homestead and what is the present cash value thereof?
   under $75.
10. What other buildings have been erected on his homestead? What other improvements have been made thereon, and what is the cash value of the same?
    Barn $30 Trees $5.
11. Have you any interest, direct or indirect, in this application?
    No.
12. Do you believe the claimant has acted in good faith in obtaining his entry, and in making his application for patent?
    Yes.

Canada
Province of Alberta
To Wit:

I George Sorgard of Iron Springs, Alta. make oath and say that the answers to the foregoing questions are true and correct in every particular.
SO HELP ME. GOD.

Sworn before me at [illegible] / George Sorgard
this 13th day of October 1910
Having been first read over and explained to the Witness.

J. A. Reid
Local Agent of Dominion Lands or Homestead Inspector.
for the [illegible] District.

Form 31 a

File No.

Department of the Interior.

OTTAWA, 19

Sir: -

I have to inform you that a patent for
of Section in Township
Range West of the Meridian
bearing date the
has been issued in your name and that
it has been forwarded to the Registrar of the Land Registration
District of
who will issue the certificate of title upon receipt of your application to
him therefor, and upon payment of the proper fees, if any.

For this purpose please place yourself in communication
with that official, giving him your full name and your Post Office
address. His address is

I am, Sir,
Your obedient servant,
PERLEY G. KEYES,
Secretary.

To

1384847

Action — ALBERTA

No.

DEPARTMENT OF THE INTERIOR.

190

From

Date

(when rec'd)

Subject:

Form No. 7.

Form No 158.

...orn Statement of Lewis Wm Young, Alta

in support of his application for Homestead Patent for South West quarter of section 6 Township 66 Range 22 W of 4 Meridian.

1. Where and when born: [illegible]

2. (a) Are you a British subject by birth or naturalization? If by naturalization, give the name of the Court, the date and the number of the certificate: No

3. (a) Where have you had your actual residence since you made entry for this land? 230 / 10

4. Where was your residence previous to making entry for this land? Lewis Wm Young Alta 22 years. Otherwise boarding Alta Alta

5. When did you begin actual residence on this land? 6 April 1906 October 9th October 9th from October 9th to June 1907 from 1st week in July 1907 to 2nd July 1910. from [illegible] to Oct 1910 - June 1911.

6. When did you erect a habitable house on this land? [illegible] Wife. [illegible]

7. Have you resided upon and cultivated the land in accordance with the homestead law? (a) Where have you lived during the time you have not resided on this land? (b) If absent during any portion of the time, state the reason why? (c) Where is your family residing? (d) Where is your property, other than this land? (e) What is your occupation during absence from this land? Otherwise boarding Alta

8. How many acres have you under cultivation? 5 12

9. What is the character of the soil? [illegible]

10. What is the character of the timber on the land? 10 X 6 inch 8 outside main rafters, 6 x 6 inch value $5.00

11. What is the character of the stone on the land? Stone value $25.00 Well value $20.00 Small granite boulders

12. What is the character of the water on the land? Creek 16 chains value $150.00 C & C

13. Are there any indications of coal or other minerals on the land? Coal available for domestic purposes only

14. Is there any timber on the land fit for sale? No

15. [illegible]

I, Lewis Wm Young Alta [illegible] question [illegible] Provisions [illegible] Homestead [illegible] or for the benefit of [illegible] sworn before me at Alberta Landing this 16th October A.D. 1911 Lewis Wm Young Homesteader

Witness [illegible] Commissioner [illegible]

I, [illegible] Dominion Lands Agent [illegible] hereby certify that the above oath was administered by me to the above named Lewis Wm Young and that I have no interest in the land applied for by him and that I am not related to him by consanguinity or affinity.

Dated at Edmonton Alta this 21 day of Nov A.D. 1911

Agent [illegible]

Date [illegible]

Witness

Agent [illegible]

F. T. Dixon.

The Officer taking this application for patent is required to exercise particular care that the name of the homesteader is given in full and correctly [illegible].

Sworn Statement of [illegible]

of Section 35 Township 65 Range 23

of Lt Meridian, in reference to the application for patent of

Lt H. J. Wood for South West of Section 6

Township 66 Range 22 of 4 Meridian.

1. What is your occupation and how long have you been engaged in the occupation of the applicant?

Farmer. since 1906.

2. Where do you reside? Give Township, Range and Section.

From 1905 to Apl 1906 on 30.66.22.4. from Apl 1906 to Nov 1906 on 36.65.23.4. from Nov 1906 to March 1907. 30.65.23.4 from March 1907 to Oct 1908 on homestead from Oct 1908 to date on 16.66.22.4

3. When did you first begin residence upon the land applied for?

October 1907 October 1907

4. How long have you resided upon it?

From Oct 1907 to June 1908. From Sept 1908 to March 1909 From July 1909 to May 1910. From Dec 1910 to March 1911 From [illegible] to [illegible]

5. Have you resided upon any other land? If so, state where and for what period.

On his homestead

6. Have you been absent from the land applied for? If so, state when and for what period.

Single until last fall. Has not lived on homestead.

1908	5	Nil
1909	Nil	Nil
1910	5	5
1911	Nil	10
1912	5	10

7. What is the nature of your residence? Is it a shack, house, tent, or what?

	1908	1909
Horses	2	1

8. How many acres have been cropped by you? When? How many acres are under cultivation this year?

16 x 14' log value $ 50.00

Fenced 16 acres value $ 50.00

Barn value $ 30

Well value $ 15.00

Small garden broken

9. Have you any other land in cultivation? If so, state where and how much.

No

10. Do you own any live stock? If so, state what and where it is pastured.

No

Canada

Alberta

To Wit:

I, James W. [illegible] make oath and say that the answers to the foregoing questions are true and correct in every particular. So HELP ME GOD.

Sworn before me at Athabasca Landing, this 10 day of April 1913

James W. [illegible]

I have read

W Kennedy

Local Agent of Dominion Lands or ~~Homestead Inspector~~

for the Edmonton District.

11930

Sworn Statement of Herbert Hayes

of Section 21 Township 65 Range 22 West

of Meridian, in reference to the application for patent of

L H. J. Wood for South West of Section 6

Township 66 Range 22 of 4 Meridian

1. What is your occupation and how long have you been engaged in the occupation of the applicant?

Farmer. since December 1905

2. Where do you reside? Give Township, Range and Section.

On my homestead from December 1905 continuously till present time

3. When did you first begin residence upon the land applied for?

October 1907 October 1907

4. How long have you resided upon it?

From October 1907 to [illegible] " September 1908 " March 1909. From July 1909 to May 1910 From December 1910 to March 1911 From Feb 1912 to June 1912

5. Have you resided upon any other land? If so, state where and for what period.

On his homestead

6. Have you been absent from the land applied for? If so, state when and for what period.

Single until recently except when attended on homestead

Year 1908	5	5
Year 1909	5	10
Year 1910	5	10
Year 1911	5	
Year 1912		

7. What is the nature of your residence? Is it a shack, house, tent, or what?

	1908	1909
Horses	2	1

8. How many acres have been cropped by you? When? How many acres are under cultivation this year?

16'x14' Log value $ 125

16 acres value $ 150.00

1 Barn value $ 30.00

1 Well value $ 25.00

9. Have you any other land in cultivation? If so, state where and how much.

No

10. Do you own any live stock? If so, state what and where it is pastured.

No

Canada

Alberta

To Wit:

I Herbert [illegible] make oath and say that the answers to the foregoing questions are true and correct in every particular. So HELP ME GOD.

Sworn before me at Athabasca Landing, this 5 day of December 1913

Herbert Hayes

having been first read over and explained to the witness.

W Kennedy

Local Agent of Dominion Lands or ~~Homestead Inspector~~

for the [illegible] District.

Form 31 a

File No.

Department of the Interior.

OTTAWA, JUN 27 1912 191

Sir: -

I have to inform you that a patent for
of Section
in Township
Range
West of the Meridian
bearing date the
has issued in your name, and that
it has been forwarded to the Registrar of the Land Registration
District of SASKATCHEWAN
who will issue the certificate of title upon receipt of your application to
him therefor, and upon payment of the proper fees, if any.

For this purpose please place yourself in communication
with that official, giving him your full name and your Post Office
address. His address is

Also

I am, Sir,

Your obedient servant,

L. PERREIRA,

Secretary.

To

ALBERTA

No. 13848:9

Agent

DEPARTMENT OF THE INTERIOR.

190

From

Date

(when received)

Subject:

Form No 7.

Form A.

No. 1

APPLICATION FOR A HOMESTEAD ENTRY.

I, Robert Bergeman Stewart

of Ottawa apply

for a Homestead Entry, under subsection [illegible] section [illegible] of "The *Dominion Lands Act*," for the N.E. Quarter Section of Section Number 1

of the 1st Township in the [illegible] Range 1 East

of the [illegible] Meridian.

Robert Bergeman Stewart

[illegible] District.

[illegible]

[illegible]

APR 7 1904

AFFIDAVIT IN SUPPORT OF CLAIM FOR A HOMESTEAD ENTRY

BY A PERSON WHO HAS NOT PREVIOUSLY OBTAINED HOMESTEAD ENTRY.

I, [illegible]

[illegible]

[illegible]

[illegible]

[illegible]

[illegible]

Robert Bergeman Stewart

No. Application

DISTRICT

APPLICATION FOR

HOMESTEAD

And Affidavit in Support of same, by a person who has not previously obtained entry.

Name

Date

Sworn Statement of Robert Benjamin Bennett

Brant Alberta in support

of his application for Homestead Patent for North East ¼

of Section 36 Twp. 19 Rge. 25 West of 4th Meridian.

Robert Benjamin Bennett P.O. 2665 Census
Brant Alberta
Date of Settlement on Homestead Brant Jan 1903
19th April 1904
Oct 1904 Commenced Breaking 26 Acres
Fall 26 " "
Spring "
Total Acres Broke

Wife & children & Engaged Land

1905	35		35
1906	15		50
1907	10		50

Crops and Live Stock on Homestead

1905	2	Acres	8	Bus	2 Bags
1906	7	"	21	"	4 "
1907	3	"	31	"	16 "

Value of Buildings on Homestead $300.00
Implements & Machinery $125.00
Horses Stable 16 x 16 $100.00
Cattle Barn 12 x 16 $40.00
Pigs Henhouse 10 x 10 $20.00
Total $585

Improvements & Cleaning

Alberta
Canada } ss.

To wit:

I, Robert Benjamin Bennett do solemnly swear that the answers to the foregoing questions are true and correct in every particular. That I have a Permit for this Homestead under the provisions of the "Dominion Lands Act."

That I obtained no entry, and have no Permit for the same for any other person or persons whomsoever, nor have I any interest or for the benefit of any other person or persons whomsoever.

SO HELP ME GOD.

Sworn before me at Brant
this 24th day of Dec 1907
during first hour, and over and expenses to the said
applicant.

Robert Benjamin Bennett

A Dominion Lands Agent

Homestead Inspector for the Calgary District.

I recommend the foregoing application for Patent, be issued, that the homestead requirements of the "Dominion Lands Act" have, in this case, been complied with.

Dated at Calgary
December 30th 1907

R. H. Matheson
Local Agent for Dominion Lands for Calgary District.

Ottawa 19

Accepted as sufficient,

Commissioner

The Officer taking this application for patent is requested to exercise particular care that the name of the homesteader is given in full and correctly spelt.

1485913

Sworn Statement of [illegible] of Sec. 30

This [illegible] Sign. [illegible] of 4th Meridian, in reference to the application for patent of [illegible] for [illegible] of Sec. 36 Twp. [illegible] Sign. [illegible] of 4th Meridian.

[illegible]

Sworn Statement of [illegible] of Sec. 31

This [illegible] Sign. 29 W. of 4th Meridian, in reference to the application for patent of [illegible] for [illegible] of Sec. 36 Twp. [illegible] Sign. 29 W. of 4th Meridian.

[illegible]

X [illegible]

[illegible]

SO HELP ME GOD

[illegible]

Having been first read over and explained to the said Witness.

[illegible]

Dominion Lands or Homestead Inspector.

District.

for the [illegible]

[illegible]

SO HELP ME GOD

[illegible]

Dominion Lands or Homestead Inspector.

District.

for the [illegible]

Form 31 a

File No 1384849

Department of the Interior.

OTTAWA, 19

Sir:—

I have to inform you that a patent for N. E 1/4
of Section 36 in Township 19
Range 25 West of the 4th Meridian,
bearing date the 14th
January 1908 has issued in your name, and that
it has been forwarded to the Registrar of the Land Registration
District of
who will issue the certificate of title upon receipt of your application to
him therefor, and upon payment of the proper fees, if any.

For this purpose please place yourself in communication with that official, giving him your full name and your Post Office address. His address is

I am Sir,

Your obedient servant,

PERLEY G. KEYES,

Secretary.

To Robert Benjamin Stewart, Esq.,
Brant,
Alberta

1384853

ALBERTA

Form No 148.

Sworn Statement of

in support

of his application for Homestead Patent for

of ¼ *Sec.* 14 *Thp.* 50 *Rge.* 2 *of* 4 *Meridian.*

1. What is your name in full, age, occupation and Post Office address?

2. (1) Are you a British subject by birth or naturalization? (2) Have you always been such? (3) If not, are you a British subject by Birth, Naturalization or Registration?

(1)

(2)

(3)

NOTE—If by naturalization or registration, certificate must be furnished. If through Parents, certificate or copy of entry required, or declaration of last Homesteader by Father or Mother.

3. (a) When did you obtain homestead entry, (b) when did you build your house thereon, and (c) when did you commence actual residence thereon?

(a)

(b)

(c)

4. What portion of each year since the commencement of residence have you lived upon the land, giving actual dates?

5. When absent from your homestead where have you resided and what has been your occupation?

6. Of whom do your family consist, when did they first commence residence upon the homestead, and during what period of each year since that date have they resided there?

7. If residence duties have been performed on land owned by yourself or other children, state particulars, describing such land.

(a) Where and how was such land acquired?

(b) If by purchase, when was the land acquired and what is the present owner thereof?

(c) What [illegible] and how cultivated?

(d) State each month or part of month you have resided on your land.

(e) State each month or part of month you and your (Father or Mother, son or daughter, sister, brother) have resided on the latter's land.

8. How much breaking have you done upon your homestead in each year since the date of entry, and how many acres have you cultivated each year?

9. What stock of which you are the owner have you had on your homestead each year since date of perfecting entry?

Section Twp. Rge. Mer.

(1)

(2)

NO ENCUMBRANCE

Year 1 66 Broke 14 acres, cropped acres

Year 1 40 .. 34 .. .. 34 ..

Year 1 50 .. 30 .. .. 35 ..

Year 1 .. ..

Year 1 .. ..

Year 1 .. ..

10. What is the value of your homestead, of what [illegible] and what is it's present cash value?

11. What other buildings have you erected on your homestead? What other improvements have you made thereon, and what is the cash value of the same?

12. What extent of fencing have you made on your homestead, and what is the present cash value thereof?

13. Are there any indications of minerals or quarries on your section? If so, state nature of same, and whether the same [illegible] for agricultural than any other purpose.

14. Have you [illegible] any other homestead entry? If so, describe it and say what has become of it.

15. Have you mortgaged, assigned or transferred, or agreed to mortgage, assign or transfer your present homestead or any part thereof? If so, when, and to whom?

To Wit:

I, ... do solemnly swear that the answers to the foregoing questions are true and correct in every particular. That I claim a Patent for this Homestead under the provisions of the "Dominion Lands Act."

That I obtained an entry, and claim a Patent for the same for my own benefit, and not in the interest or for the benefit of any other person or persons whomsoever.

SO HELP ME GOD.

Sworn before me at ... this ... day of ... A.D. 19 ...

Having first been read over and explained to the said applicant.

Agent of the Dominion Lands, or
Homestead Inspector for the ... District.

I recommend the foregoing application for Patent, believing that the homestead requirements of the "Dominion Lands Act" have, in this case been complied with.

Dated at

Clear Hills ... A.D. 19 ...

Date 22 Oct 1909

Agent of Dominion Lands for ...

Ottawa, NOV 26 1909 19

Accepted as sufficient.

[illegible]
Commissioner.

I hereby certify that ... has to-day produced evidence showing ownership of the ... of Section ... Twp. ... Rge. ... Mer., from the ... day of ... to the present time.

Date ... 19 ....

The Officer taking this application for patent is requested to exercise particular care that the name of the homesteader is given in full and correctly spelt.

1972904

Sworn Statement of

of Sec. 10 Thp. 51 Rge. 2 of 4 Meridian, in reference to the application for patent of

for ... of Sec. ... Thp. ... Rge. ... of ... Meridian.

1. What is your occupation, and how long have you known the applicant?

2. Where have you lived since you have known the applicant? Give places and dates.

3. (a) When did he build his present residence on the land now in question?

4. (a) What portion of said land does he claim as his homestead?

(b) If his residence has been on said land since the date of his entry, state the fact. If absent, state when he left, and whether wife, children or other relatives have resided thereon during such absence, and if so, how many and for what length of time.

5. Has he cultivated any portion of said land? If so, how much each year since the date of entry?

6. How much has he broken each year since entry?

7. What kind of a house has he on the land? Is it habitable and fit for his family to live in?

8. What is the value of his improvements?

9. What is the nature of the land, whether timbered or prairie, and what is the character of the timber?

10. What other land, if any, has he in the vicinity?

11. Have you any interest, direct or indirect, in this application?

12. Do you believe that this application is made in good faith for the purpose of securing the land for the exclusive use and benefit of the applicant?

To Wit:

I ... of ...

make oath and say that the answers to the foregoing questions are true and correct in every particular.

SO HELP ME GOD.

Sworn before me at ... this ... day of ... 19...

Having been first read over and explained to the Witness.

... Local Agent of Dominion Lands or Homestead Inspector.

for the ... District.

Sworn Statement of

of Sec. ... Thp. ... Rge. ... of ... Meridian, in reference to the application for patent of

for ... of Sec. ... Thp. ... Rge. ... of ... Meridian.

1. What is your occupation, and how long have you known the applicant?

2. Where have you lived since you have known the applicant? Give places and dates.

3. (a) When did he build his present residence on the land now in question?

4. (a) What portion of said land does he claim as his homestead?

(b) If his residence has been on said land since the date of his entry, state the fact. If absent, state when he left, and whether wife, children or other relatives have resided thereon during such absence, and if so, how many and for what length of time.

5. Has he cultivated any portion of said land? If so, how much each year since the date of entry?

6. How much has he broken each year since entry?

7. What kind of a house has he on the land? Is it habitable and fit for his family to live in?

8. What is the value of his improvements?

9. What is the nature of the land, whether timbered or prairie, and what is the character of the timber?

10. What other land, if any, has he in the vicinity?

11. Have you any interest, direct or indirect, in this application?

12. Do you believe that this application is made in good faith for the purpose of securing the land for the exclusive use and benefit of the applicant?

To Wit:

I ... of ...

make oath and say that the answers to the foregoing questions are true and correct in every particular.

SO HELP ME GOD.

Sworn before me at ... this ... day of ... 19...

Having been first read over and explained to the Witness.

... Local Agent of Dominion Lands or Homestead Inspector.

for the ... District.

Form 31 a.

File No. 1384853

Department of the Interior.

OTTAWA, JAN 4 1910 190

Sir:—

I have to inform you that a patent for S. W. 1/4 of Section 14 in Township 30 Range 2 West of the 4th Meridian bearing date the 21st December, 1909, has issued in your name, and that it has been forwarded to the Register of the Land Registration District of SOUTH ALBERTA, who will issue the certificate of title upon receipt of your application to him therefor, and upon payment of the proper fees, if any.

For this purpose please place yourself in communication with that official, giving him your full name and your Post Office address. His address is THE REGISTRAR, CALGARY, Alta.

I am, Sir,

Your obedient servant,

PERLEY G. KEYES,

Secretary

To George E. Hodson, Esq.
Lloydminster,
Sask.

7381

D.P.C.
Ottawa File
#1384853.

GOVERNMENT OF THE PROVINCE OF ALBERTA
DEPARTMENT OF MUNICIPAL AFFAIRS

EDMONTON ALBERTA
February 15th, 19[illegible].

Wm. Loree, Esq.,
Chairman,
Seed Grain and Relief Adjustment Board,
Edmonton, Alberta,

Dear Sir:- re : S. J. Peckett.
S.W.¼-14-50-8-W4th.
Dominion Seed Grain & Relief.

In the years 1924 and 1925 this party obtained seed grain and relief advances from the Dominion Government in respect of which no repayment has been made, and the accounts stand as follows:-

Seed Grain Principal	~~$ 14.80~~	~~$ 39.25~~
Interest	~~24.45~~	
Relief Principal	~~$ 66.40~~	~~141.65~~
Interest	~~113.15~~	~~279.50~~

The Department of Mines and Resources at Ottawa reports that Mr. Peckett gave as security for these advances liens against the above described land, his entry for which was cancelled in 1926. The next entrant was not required to assume the indebtedness. Patent issued in 1929 in the name of George D. Watson. Mr. Peckett's mother was located in Edmonton in 1931, and stated that he had left the district seventeen years before, and she had not heard from him since.

There is, therefore, no security for this account which I would recommend be written off in its entirety.

Yours very truly,

SUPERVISOR.
COLLECTION BRANCH.

W.

SEED GRAIN AND RELIEF ADJUSTMENT BOARD
AND
TAX CONSOLIDATION BOARD

D.P.80.
Ottawa File
No.1384853.

PARLIAMENT BUILDINGS
EDMONTON
February [illegible]th,
1[illegible]3.

ROLL ORDER No. 7381:

Re : S. J. Pecnett.
S.E.¼-14-30-2-W4th.
Dominion Seed Grain & Relief.

The Seed Grain and Relief Adjustment Board, appointed under Order P.C.2800, dated November 22nd, 1937, having taken under consideration the attached report of the Supervisor, Collection Branch, Department of Municipal Affairs numbered 7381, APPROVES the settlement outlined therein and [illegible]:

1. That the indebtedness of S. J. Pecnett in respect of the seed grain and relief advances more particularly described in the attached report be unconditionally cancelled.

2. That the balance outstanding in respect of this account be written off.

Chairman.
Seed Grain and Relief Adjustment Board.

Dominion Member,
Seed Grain and Relief Adjustment Board.

The Honourable,
The Minister of the Interior,
Ottawa, Canada.

C A N C E L L A T I O N

S. J. Peckett.

S.W.¼ 14-50-2-W.4th Mer.

1905 - Relief - $52.00

1905 - Seed Grain - $ 6.60 $8.00

1906 - Relief - $16.40

PRINCIPAL	INTEREST	TOTAL
$83.00	$140.40	$223.40

Nil.

$223.40

$223.40

y the Debt Adjustment Committee.

Indebtedness be written off.

ACTION TAKEN
1939
REVENUE SEED GRAIN.

No. 1384905

ALBERTA

DEPARTMENT OF THE INTERIOR.

1907

Form No. 7.

Form A.

No. .....

APPLICATION FOR A HOMESTEAD ENTRY.

I, [illegible] do hereby apply

of of the

for a Homestead Entry, under sub-clause of clause

Dominion Lands Act," for the Quarter Section of Section Number

Township in the Range

of the

of the Meridian

[illegible]

District.

To

[illegible]

[illegible]

Land Agent.

AFFIDAVIT IN SUPPORT OF

CLAIM FOR A HOMESTEAD ENTRY

BY A PERSON WHO HAS NOT PREVIOUSLY OBTAINED HOMESTEAD ENTRY.

I, , do solemnly

that I am over eighteen years of age; that to the best of my

knowledge and belief the land in respect of which my application is made, is of the class open for Homestead

Entry; that there is no person residing on the said land, nor are there any improvements thereon,

and that

this application is made for my exclusive use and benefit, with the intention of residing upon and cultivating

said land, and not directly or indirectly for the use or benefit of any other person or persons whomsoever;

and that I have not heretofore obtained an entry for a homestead on Dominion Lands.

Subscribed and [illegible] to this

day of , before me

James Inclo

Local Agent.

No. Application

Edmonton
DISTRICT.

APPLICATION FOR

HOMESTEAD

And Affidavit in Support of same, by a person who has not previously obtained entry.

Name

Post

Form No. 158.

Sworn Statement of

James McDonald in support

of his application for Homestead Patent for S W

of Section 5 Twp. [illegible] Rge. 2 of 5 Meridian.

As above. 3 ? ? Blacksmith

3 years

April

April 7th 1883

[illegible]

1883. 2 cat.
2- 5
5- 3 Lor - Left.

403 . 0 — 5.
5 — 5
6 — 10
6 6

304 Lor - 5 00 2.
5 —

.50
.50
5.00

Ormsby, Gwor.
Alta

To wit:

I, J. McDonald do solemnly swear that the answers to the foregoing questions are true and correct in every particular. That I am a Patent homesteader under the provisions of the "Dominion Lands Act."

That I obtained an entry, and claim a Patent for the same for my own benefit, and not directly or indirectly for the benefit of any other person or persons whomsoever.

SO HELP ME GOD.

Sworn before me at Fort Mc Leod in the 22 day of June 83 James McDonald Ex

having first been read over and explained to the said deponent.

[illegible]
Agent of the Dominion Lands

Homestead Inspector for the Dist.

I recommend the foregoing application for Patent, because I am satisfied that the homestead requirements of the "Dominion Lands Act" have, in this case, been complied with.

Dated at Edmonton
this 22nd day of June A.D. 1883

[illegible]
Local Agent for Dominion Lands, Dist.

Ottawa, 18

Accepted as satisfactory.

F. Fitz Roy Dixon.
Acting Deputy Commissioner.

The Officer taking this application for patent is requested to exercise particular care that the name of the homesteader is given in full and correctly spelt.

Sworn Statement of S.C. Davis of Sec. 16.
Twp. 17 Rge. 27 of 2nd Meridian, in referring to the
application for patent of C. McDonald for SW
of Sec. 5 Twp. 17 Rge. 27 of 2nd Meridian.

Farmer
Ever since he filed
On above land
April. 1903

Same time

Soon since

Single

1903	10		
4		5	
5		5	
6		10	
7	6	16	

1903 - 3 hor
4- 6 "
5- 3 " 4 cat

1906 - 3 hor 8 cat.
7 3 "
15 x 18 log $60
1080 s.b. $270
Stable barn, grain
Hardware shed $260
NO
Oper

Edmonds Bros
Alberta
To Wit:

I Sam C Davis of Springdale make oath and say that the answers to the foregoing questions are true and correct in every particular.
SO HELP ME GOD

Sworn before me at Canora
24 day of June 1907

S C Davis.

Having been first read over and explained to the said Witness.

Local Agent of Dominion Lands ~~or Homestead Inspector~~
for the E.C. District.

Sworn Statement of S.W. Woods of Sec. 28
Twp. 27 Rge. 2 of 2nd Meridian, in reference to the
application for patent of S. McDonald for SW
of Sec. 18 Twp. 27 Rge. 2 of 2nd Meridian.

Farmer
Ever since he filed
On above land
April 1903.

Same time

Soon since

1

Year 1903	Broke	10	Acres cropped
Year 1	3		3
Year 1	4		5
Year 1	5		5
Year 1	6		10
Year 1	7	6	16

1903 - 3 cat.
4 3
5 - 3 hor - cat

1904 - 3 hor - 8 cat
5 3
5 x 5 - 160
Log Stable - Frame
Implement shed $260
Well $60
Oper

Edmonds Bros
Alta
To Wit:

I S.W. Woods of Springdale make oath and say that the answers to the foregoing questions are true and correct in every particular.
SO HELP ME GOD

Sworn before me at Canora
27 day of June 1907

S W Woods

Having been first read over and explained to the said Witness.

Local Agent of Dominion Lands ~~or Homestead Inspector~~
for the E.C. District.

Form 31 a

File No. 384905

Department of the Interior.

OTTAWA, 190

Sir :—

I have to inform you that a patent for S W ¼
of Section 18 in Township 44
Range 2 West of the 6th Meridian,
bearing date the
13th Nov 190 has issued in your name, and that
it has been forwarded to the Registrar of the Land Registration
District of
who will issue the certificate of title upon receipt of your application to him therefor, and upon payment of the proper fees, if any.

For this purpose please place yourself in communication with that official, giving him your full name and your Post Office address. His address is

I am Sir,

Your obedient servant,

PERLEY G. KEYES,

Secretary.

To Jas Mcdonald Esq,
Bluff Centre
Ills

135,809

DEPARTMENT OF THE INTERIOR.

1907

From

Date

When Wanted

ALBERTA

ORDNANCE, ADMIRALTY

AND

PUBLIC LANDS DIVISION

C.R.

Ref.No.1384909.

Department of the Interior,

Land Patents Branch,

24th January,1908.

MEMORANDUM:-

Mr.N.Rome made application for homestead entry for the N.W.¼ of Section 26, Township 10, Range 3, West of the Fifth Meridian, upon which it was stated that he had located prior to survey, having resided thereon and made valuable improvements.

The Homestead Inspector corroborated the applicant's representations as to his improvements and stated that he was a bona fide settler.

The land in question was in course of being allotted to the Hudson's Bay Company, but in view of the foregoing facts, you decided that the Company should be asked to exchange the parcel for other lands. (My memorandum of the 26th November, last marked).

The necessary communication was duly transmitted to the Commissioner of the Hudson's Bay Company, and the latter now states that it will be impossible to meet the wishes of the Department in this instance.

The Commissioner states in this relation that the Company will appreciate any information that can be furnished by the Department with

J.W.Greenway,Esq.,

Commissioner of Dominion Lands.

with respect to a squatter's occupancy of the lands of which no previous intimation has been received by it.

With respect to this request of the Company, I may say that there is no fixed procedure in this regard, each application being dealt with on its merits, and if it is deemed that the Department is justified in so doing, the Company is asked to give its consent to the land applied for being released.

Chief Clerk.

L.C. Lowell

[illegible] Director of an Insurance,
[illegible],
Ottawa, 21st April, 1909.

MEMORANDUM:

Mr. Nicholas Rowe [illegible] for Insurance, Toronto, Ont., [illegible] Rowe, [illegible] Insurance, [illegible] valuable improvements.

[illegible] Insurance [illegible] Insurance [illegible] Insurance [

Department of the Interior,

D.L. LAND PATENTS BRANCH, Ref. 1384909

Ottawa, 31st July, 1913.

[illegible] :-

I beg to return herewith your Ref. No. 10746, and to say that, according to the records of this Branch, the N. ½ of Section 28, Township 10, Range 3, West of the 5th Meridian, was patented to the Hudson's Bay Company in July, 1910.

In view of a report obtained from the Homestead Inspector in November, 1907, setting out that Mr. Nicholas Rowe had been in continuous residence on the quarter section referred to since July, 1902, and that he had placed improvements on the land having a total value of $1,100.00, the Hudson's Bay Company was requested to exchange the parcel for other land to permit of entry being granted to Mr. Rowe. The Company informed the Department that, as the land had already been dealt with, it was impossible to accede to the request of the Department. The Department, however, requested the Company to reconsider its decision in view of Mr. Rowe's long residence, and the improvements made by him on the property. The Department in reply was advised that the Company could not see its way clear to relinquish the land.

Under the circumstances, Mr. Rowe was advised in June, 1908, that every effort had been made to obtain a release of the quarter section from the Hudson's Bay Company, but that the Company refused to take any action in the matter. I think Mr. Rowe is still in possession & the Dept. should make another effort to get an exchange with the Co.

. . Cory,
Deputy Minister of the Interior.

T.W. Ed[illegible]
Controller.

DEPARTMENT OF THE INTERIOR
CANADA

Land Patents Branch

Ottawa, [illegible]

[illegible]

[illegible]

[illegible]

in

[illegible]

[illegible]

[illegible]

[illegible]

letter dated 16th December, 1907, to state if it would consent to the parcel being exchanged for other land. In due course a reply was received to the effect that it would be impossible to concede the wishes of the Department as the land had already been dealt with. A further letter was then written to the Company asking that it reconsider its decision in view of the squatter's long residence on the quarter-section and the improvements made by him on the property. To this the Company only replied that it could not see its way clear to relinquish the land for the reasons already explained. The reason Mr. Rowe is informed by letter dated 2nd June, 1908, of the efforts made to obtain a release from the Company and of the latter's refusal to take any action in the matter.

There was no occasion for considering the case further until about five years later when a report was submitted to you on the 31st July, 1913, in connection with your reference No. 18818. In the meantime the land had been patented to the Company, apparently without any notice having been taken of Mr. Rowe's occupation. In the report to you just referred to the opinion was expressed that another effort should be made to effect an exchange with the Company provided Mr. Rowe was still in possession of the quarter section, and the late Assistant Deputy Minister directed that a report be obtained from the Homestead Inspector as to the residence performed and improvements made by the squatter. A report was received as follows:-

"In residence
"Resided on land from June, 1907 to
(present date) 23 Oct., 1913.
"House, log, 18 x 12 & 10 x 13, value $350.00
"Stable, log, 22 x 30, value..... 80.00
"Fencing.- Nature, 4 wire fence, 35.00
"Shed 20 x 30, value..... 100.00
"Shed 15 x 30, value..... 60.00
"Milk house, 15 x 22, value..... 75.00
"Stock, 1907, 11 cattle, 1908, 35 cattle,
"1909, 45 cattle, 1910, 30 cattle, 1911,
"35 cattle and average of 35 cattle every
"year since.
"Cultivation, value..... 10.00.
"General Remarks: On 23rd Oct. I visited
"the N.W. 36-19-3 and found Mr. Rowe in
"residence with his family. On making
"inquiries in the vicinity re his residence,
"the most satisfactory information I could
"get was from M. C. Heaton, N.W. 20-19-2
"who has resided in vicinity for the past 10
"years, who says Mr. Rowe has been in
"continuous residence with his family on the
"land for the past 10 years."

This.....

This report was brought to your attention and you directed that another effort be made to secure the land from the Hudson's Bay Company. The Company was written to accordingly and a reply was received that as the land had been disposed of it could not be reverted to the Crown.

In April, 1920, Mr. Edward Rowe advised the Department that the quarter section was still held by the estate and that he was appointed by the heirs. In reply he was told of the unsuccessful efforts made by the Department to secure the land from the Hudson's Bay Company.

Then in February last the petition herein quoted was received.

There is one [illegible] connected with the proceedings in this case not yet mentioned and that is that in November, 1913, the Agent of Dominion Lands was instructed on your directions to withhold from settlement until further advised the quarter section adjoining the one in question on the north, namely, the S.W. 35. Subsequently, in the Spring of 1914, Mr. Rowe was granted permission to make homestead entry for this quarter section subject to his being eligible but he did not take advantage of this permission. The quarter section at the time of its reservation was under lease to the late Mr. Rowe as Ranch No. 4805 and it still stands in his name in the records of the Timber and Grazing Lands Branch.

Although there is no record of any statutory declaration having been made by the late Mr. Rowe before the surveyor in connection with the said [illegible] so, I am of opinion after carefully reviewing the correspondence on file that there is no room for doubting that he bona fide settled and made improvements on the land before survey. The land was surveyed in December, 1909, although the papers show that the late squatter went into occupation in June of that year. As you know, the Dominion Lands Act has a special provision for an exchange in a case of this kind where land allotted to the Hudson's Bay Company has been bona fide settled on. Section 41 of the Act reads as follows:-

"If, when the survey of a township
"is effected, the sections so allotted, or
"any of them, or any portion of them, are
"found to have been bona fide settled on,
"the company may, if it forego its right
"to the sections settled upon as aforesaid,
"or to any one or more of such sections,
"select a quantity of land equal to that so
"settled on, and in lieu thereof, from any
"lands then unappropriated. (1908, c. 20, s. 41)."

The.....

The N... 88 excepting a railway of 4.78 acres, still stands in the name of the Hudson's Bay Company as revealed by a search letter just obtained from the Registrar.

It may possibly be considered that the circumstances in this case are such as would fully justify the Department taking further representations to the Company with a view to effecting an exchange even at this late date so that the Department might like a decision to grant title, to the formal [illegible] of the deceased squatter in accordance with the regulations governing such cases.

[redacted]

[redacted]

[redacted]

DEPARTMENT OF THE INTERIOR
CANADA

Land Patents Branch

Ottawa, 1st October, 1911.

Confidential.

I beg to submit the letter of the Hon. Mr. A. L. Sifton in connection with the application of the Canadian New Company involving [illegible] in Manitoba.

The [illegible] in order that [illegible] may be in a position to [illegible] the matter with the Hon. Mr. Sifton.

The facts briefly are as follows:-

[illegible] Company [illegible] in the year [illegible] made certain [illegible] for [illegible] acres, [illegible] the [illegible] to have a total value [illegible] reported that [illegible] of a [illegible] although [illegible] made [illegible] company. [illegible] and [illegible] in December, 1910.

It appears that [illegible] the land.

[illegible] efforts were made to effect an exchange but the Company [illegible] to [illegible] the Company and [illegible] the Company was written to [illegible] land had been patented.

[illegible] Company is the ordinary course without any [illegible] to protect the settler's rights.

[illegible]

Hon. Mr. Cory, etc., C.M.G.,
Deputy Minister of the Interior.

Consideration of this case was reopened in view of a petition received in February last from some "ratepayers of Maycroft and North Fork county" asking that the land be granted to the heirs of the late squatter.

As will be observed from Mr. Cuttle's letter, the Hudson's Bay Company is now prepared to deal with a formal application from the Department to secure the surface rights of the land in question in exchange for surface rights of equal value.

I beg to recommend that formal application be now made to the Land Commissioner of the Hudson's Bay Company to exchange the said N.E. ¼6 for a quarter section of available Dominion land of equal value. It is to be noted that Mr. Cuttle suggests that this matter be given immediate attention.

As you are aware, an exchange of lands requires to be sanctioned by Order in Council.

Respectfully submitted,

Controller.

COPY/M.S.

IN THE DISTRICT COURT OF THE DISTRICT OF MACLEOD.

BE IT KNOWN THAT on the Seventh day of October A.D. 1918, Letters of Administration of all and singular the property of WILLIAM NICHOLAS ROWE late of Maycroft in the District of Macleod who died on or about the Ninth day of September 1918, at Maycroft, Intestate, and had at the time of his death a fixed place of abode at Maycroft in the Province of Alberta, were granted by the District Court of the District of Macleod to EDWARD ROWE of Maycroft in the Province of Alberta, Farmer, as attorney for the next of kin of the said intestate, he having been first sworn faithfully to administer the same by paying his just debts and all taxes and duties payable in respect of his estate, and by distributing the residue (if any) of his property according to law, and to exhibit under oath a true and perfect inventory of all and singular the said property and to render a just and true account of his administration and to surrender this grant whenever required by law so to do.

(Sgd) Trenholme Dickson.
Clerk of the District Court.

(SEAL)

This grant is made upon the condition that no portion of the assets shall be distributed or paid during the war to any beneficiary or creditor who is a German, Austro-Hungarian, Turkish or Bulgarian subject or other alien enemy wherever resident, or to anyone on his behalf, or to or on behalf of any person resident in Germany, Austria-Hungary, Turkey, or Bulgaria, or other enemy country of whatever nationality, without the express sanction of the Crown acting through the Treasury, and if any distribution or payment is made contrary to this condition the Grant or Probate or letters of Administration will be forthwith revoked.

(Sgd.) Edw. L. McNeill,
Judge District Court.

Macleod, Alberta
October 7th, 1918.

I certify the foregoing to be a true copy of the Letters of Administration issued herein.

(Sgd.) Trenholme Dickson,
Clerk of the District Court.

Dep. W. Gleadow

DISTRICT COURT OF THE DISTRICT
OF MACLEOD.

No. 1275.

LETTERS OF ADMINISTRATION
to the estate of William Nicholas
Rowe late of Maycroft, Alberta,
DECEASED

Unregistered in,-
Liber 9,
Folio 1275,
Fees $1.50
Received
Trenholme Dickson,
Clerk.

4701776

INCORPORATED A.D. 1670

INTERIOR DEPT. OTTAWA
JUL 2 1922
REGISTRATION BRANCH

Hudson's Bay Company

Land Department.

LAND PATENTS BRANCH
AUG 2 1922

Winnipeg, July 26th, 1922.

H. C. Cote, Esq.,
Controller, Land Patents Branch,
Department of the Interior,
Ottawa, Canada.

Your File No. [illegible]
Lots Nos. as Power of Attorney.

Sir:

re: NW¼. [illegible]-W. 4th. Meridian.
Former V Sale No. [illegible] - Carrollite.

I [illegible] the receipt [illegible] letter of [illegible] inst. Your previous letter [illegible] of the 24th ult. [illegible] unnecessary [illegible] an oversight.

The Hudson's Bay Company [illegible] the land [illegible] the area [illegible] reserved, 4.[illegible] acres, [illegible] the right of the Dominion of Canada, covering the surface [illegible] Provincial Water Section. The [illegible] this matter [illegible] there exists [illegible] Company's Corporate Seal.

In the ordinary course of our business, I anticipate [illegible] Document [illegible] Registry [illegible] Patent has issued, when it will be mailed to [illegible] registered owner.

You will observe that Carrollite is not in the [illegible] Land Titles Act of Alberta, but is a Precious [illegible] Under the Land Titles Act of that Province. The [illegible] will be for [illegible] acres, saving and excepting, [illegible] and Quarry 4. [illegible] taken for recovery by the Department [illegible] and on the [illegible] that [illegible] will [illegible] an equal extent and will

Your obedient servant,

for W. F. [illegible],
Land Commissioner.

Hugh A. Macdonald

4737432

Hudson's Bay Company.

LAND DEPARTMENT

WINNIPEG, MAN.

2608

4737432

ADDRESS YOUR REPLY:
THE CONTROLLER,
LAND PATENTS BRANCH,
DEPARTMENT OF THE INTERIOR

IN YOUR LETTER PLEASE QUOTE THE FILE NO.

D.T.

DEPARTMENT OF THE INTERIOR
CANADA

LAND PATENTS BRANCH

OTTAWA 8th November, 1922.

Copy for A.T.F., Lethbridge, Alta.

Sir,

N.W.¼ 26-10-3-W.5th M.

Referring to your letter of the 2 th ultimo I beg to return, for registration, transfer from the Hudson's Bay Company to His Majesty King George V in the right of the Dominion of Canada covering the above quarter section, less the mines and minerals and an area of 4.7 acres taken for a roadway. The Department is in receipt of a letter from the Land Commissioner of the Hudson's Bay Company, Winnipeg, dated the 24th ultimo stating that the Company's Duplicate Certificate of Title covering this quarter section has been forwarded to your office.

The fee chargeable for the registration of the transfer in this case, namely $5.00, will be remitted to you in the course of a day or two.

Your obedient servant,

J. Forbes, Esq.,
Registrar Land Titles Office,
Calgary, Alberta.

J. Doty
Controller.

DEPARTMENT OF THE INTERIOR
CANADA

Land Patents Branch

Ottawa , .

mc

1384909

DEPARTMENT OF THE INTERIOR
CANADA

Land Patents Branch

Ottawa 10th November, 1922

MEMORANDUM:-

The Financial Controller.

Please issue and forward to the Registrar, Land Titles Office, Calgary, a cheque for $5.00 in payment of registration fee for transfer from the Hudson's Bay Company to the Crown of the N.W.¼ 26--10--3, West 5th Meridian, referred to in Mr. Cohoon's memorandum of the 8th instant beneath.

Kindly have this file returned to Mr. Cohoon, Land Patemts Branch.

Controller.

N.S.

Ottawa, 17th April, 1922.

Mr. Lamb.

re L. & P.-20-10-3-1.(1) N.

(see Mr's attached memo. 26.10.21)

APP. FOR PATENT

APPLICATION FOR HOMESTEAD PATENT, ENTRANT DECEASED.

Sworn Statement of Wm. T. Heaton of the N.E.
Quarter of Section 19 Township 10 Range 3
of the W 5th Meridian, in reference to the application for patent of
Edward Rowe for the N.W.
Quarter of Section 24 Township 10 Range 3.
of the W 5th Meridian.

Rowehm. 1903.
N.E. 19-10-3 W 5th M
from 1903 to
16th July 1925
1903.

Year	19	25	
Year	20	25	
Year	21	25	
Year	22	25	
Year	23	25	
Year	19	3	150
1920		3	150
1921		3	150
1922		1	150
1923			150
1924			150
25			

7. 20 x 20 Logs. $200
8. 2 Kids 3 W $200
9. Barn 20x20 $150
Corral & Shed $150
10. No.
11. Yes.

CANADA.
Province of Alberta To Wit

I, T. T. Heaton of Macleod
make oath and say that the answers to the foregoing questions are true and correct in every particular
SO HELP ME GOD.

SWORN before me at Macleod
in the Province of Alberta T. T. Heaton
this 14 day of July 1925
having been first read over and explained to the witness.

Local Agent of Dominion Lands or Homestead Inspector
for the Lethbridge District.

1

FORM No. 1581

APPLICATION FOR HOMESTEAD PATENT, ENTRANT DECEASED.

Sworn Statement of Wm. Thos. Heaton of the N.E.
Quarter of Section 19 Township 10 Range 3
of the W 5th Meridian, in reference to the application for patent of
E. Rowe for the N.W. Quarter of Section 24
Township 10 Range 3 of the W 5th Meridian.

Rowehm. 1903
N.E. 19-10-3 W 5th M
from 1903 to
16th July 1925.
1903.

Year	19	25	
Year	20	25	
Year	21	25	
Year	22	25	
Year	23	25	
Year	19	3	150
1920		3	150
Year	21	3	150
1922		1	150
Year	23	1	150
1924			150
Year	25		

7. 20 x 20 Logs. $200
8. 2 Kids 3 W $200
9. Barn 20 x 20 $150
Corral & Shed $150
10. No.
11. Yes.

CANADA
Province of Alberta To Wit

I, Wm. Heaton of Macleod
make oath and say the answers to the foregoing questions are true and correct in every particular.
SO HELP ME GOD.
SWORN before me at Macleod
in the Province of Alberta
this 14th day of July 1925
having been first read over and explained to the witness.

Local Agent of Dominion Lands or Homestead Inspector
for the Lethbridge District.

ADDRESS REPLY TO "THE COMMISSIONER, LAND PATENTS BRANCH, DEPARTMENT OF THE INTERIOR."

IN YOUR REPLY PLEASE QUOTE THIS FILE NO. 13[illegible]4709

DEPARTMENT OF THE INTERIOR
CANADA

Land Patents Branch.

Ottawa, SEP 14 1923

Sir,—

[illegible]

[illegible]

[illegible]

MED Copy.

DUPLICATE CERTIFICATE OF TITLE

Province of Alberta
CANADA.

29D 5.

Assoc.Fund Value..Nil

Unearned Inc.Value..Nil

South Alberta Land Registration District.

Refer Cert.No.N.Z.112

THIS IS TO CERTIFY THAT His Majesty King George V. in the right of the Dominion of Canada represented by The Minister of the Interior.
is now the owner of an estate in fee simple
of and in the North West quarter of Section Twenty-six (26) in Township Ten (10), Range Three (3), West of the Fifth Meridian, in the Province of Alberta, as shown on a plan of survey, of the said Township, approved at Ottawa 12th November, 1909, containing One hundred and fifty-nine (159) acres more or less.

Excepting thereout Four and seventy-eight hundredths (4.78) acres, more or less, for a roadway, as shown on a plan filed in the Land Titles Office, for the South Alberta Land Registration District as "9803 A Z ". The land herein comprised containing One hundred and fifty-four and twenty-two hundredths (154.22) acres, more or less.

Reserving unto the Hudson's Bay Company all Mines and Minerals, including gas, petroleum, Gypsum and valuable stone and subject to the encumbrances, liens and interests notified by memorandum underwritten or endorsed hereon, or which may hereafter be made in the register.

IN WITNESS WHEREOF I have hereunto subscribed my name and affixed my official seal this Twenty-first day of November, A.D. 1922.

sgd. S.H. Garnham.. Registrar
South Alberta Land Registration District

P.O.Address.

Int.No.601.

ADDRESS YOUR REPLY
THE CONTROLLER,
LAND PATENTS BRANCH

PLEASE QUOTE
FILE 1384909.

DEPARTMENT OF THE INTERIOR
CANADA

LAND PATENTS BRANCH

OTTAWA, 29th September, 1925.

Sir:-

In compliance with your request, I beg to enclose duplicate certificate of title No. 29 D 5 in favour of His Majesty King George V in the Right of the Dominion of Canada covering the N.W. ¼ of 26-10-5 w. 5th M. excepting thereout 4.78 acres more or less for a roadway which you desire in connection with the registration of the patent for the same land bearing date the 9th September, 1925, issued in favour of Edward Rowe in his capacity of personal representative of the late William M.Rowe forwarded to your office under cover of my letter of the 14th instant.

Your obedient servant,

M.C. Cote,
Controller.

The Registrar,
Land Titles Office,
Calgary,
Alberta.

South Alberta Land Registration District

LAND TITLES OFFICE

CALGARY, ALBERTA.

ADDRESS YOUR REPLY TO
THE REGISTRAR
LAND TITLES OFFICE
CALGARY, ALBERTA

October 3rd 1925.

49082

Dear Sir;-

Your file No. 1384909
N.W.¼ 26-10-3-W 5th M.

With reference to your letter of the 14th ultimo, I am returning herewith Letters Patent in favor of Edward Rowe.

This land originally stood in the name of the Hudson's Bay Company. Under Transfer dated 21st of August, 1922, it was transferred to His Majesty King George V, in the right of the Dominion of Canada but the mines and minerals were reserved unto the Hudson's Bay Company and in the enclosed Patent these mines and minerals are reserved unto the Crown. This reservation should be amended.

When returning the Patent, kindly forward Duplicate Certificate of Title 29 D 5 which was mailed to you on the 24th of November 1922.

Yours truly,

Registrar.

McK/MM
Enc.
N. O. Cote, Esq.,
Controller, Land Patent's Branch,
Dept. of the Interior,
Ottawa, Ont.

ADDRESS YOUR REPLY
THE CONTROLLER
LAND PATENTS BRANCH
DEPARTMENT OF THE INTERIOR

EMJ

IN YOUR REPLY PLEASE QUOTE THIS
FILE NO. 1384909

DEPARTMENT OF THE INTERIOR
CANADA

Land Patents Branch

Ottawa 12th October, 1925.

Copy for [illegible], Lethbridge,
File No. [illegible].

Sir:-

Re N.W.¼ 26-10-3-W.5th M.,
less roadway.

I beg to acknowledge the receipt of your letter of the 3rd instant returning letters patent covering the above described land issued on the 9th ultimo in favour of Mr. Edward Rowe as personal representative of the late William N. Rowe. You request that the reservation for mines and minerals in this grant be amended in view of the fact that when the land was revested in the Crown the mines and minerals were reserved to the Hudson's Bay Company.

In reply I beg to state that the form of patent in this case reserving to His Majesty all mines and minerals is the form used in the past in all similar cases whether or not the mines and minerals had been previously disposed of, and it is not considered that the fact that in some of these cases the mines and minerals may have been previously disposed of and patented affects either the grant of the surface or of the mines and minerals.

Encl.

As it does not appear necessary, therefore, that the patent in this case should be amended the grant is herewith returned for registration.

In this connection I beg to refer you to your letter to the Department of the 12th November, 1919, and to my reply thereto of the 27th idem respecting the registration of a similar patent, namely, the grant made to Mr. Thomas Ord on the 29th July, 1919, covering the north east quarter of section 9, township 6, range 2, west of the 5th meridian.

Duplicate certificate of title No. 29 D 5 was forwarded to your office under cover of my letter to you of the 29th ultimo.

Your obedient servant,

N. O. COTÉ

N. O. Cotté,
Controller.

The Registrar,
Land Titles Office,
Calgary, Alberta.

ADDRESS YOUR REPLY:
THE CONTROLLER,
LAND PATENTS BRANCH

RT

PLEASE QUOTE
FILE

1384909

DEPARTMENT OF THE INTERIOR
CANADA

LAND PATENTS BRANCH

OTTAWA, 22nd April, 1926.

Ottawa
Land Patents Branch
SEP 20

Gentlemen,

N.W. 26-10-3[illegible] W.5th M., less roadway.

I beg to acknowledge the receipt of your letter of the 3rd instant, enquiring why patent for the above-described land was issued in the name of Edward Rowe as personal representative of the late William Nicholas Rowe. In reply I beg to say that a sale was made of this land to the estate of the late Mr. Rowe in consideration of the fact that the deceased had squatted on the quarter section before survey and made considerable improvements thereon. Mr. Edward Rowe would have been permitted to make homestead entry for the land as personal representative of the late Mr. Rowe had it not been for the fact that the latter had obtained patent for a homestead during his lifetime and so exhausted his homestead right.

It will be seen, therefore, that as the sale in this case was made to the estate it was not possible to issue patent to Mr. Edward Rowe in his own right.

Your obedient servant,

(N.O.Coté)
Controller.

Messrs. Bennett, Hannah & Sanford,
Barristers,
603-603 Lancaster Building,
Calgary, Alberta.

Acres

ALBERTA

No. 1384911

DEPARTMENT OF THE INTERIOR.

Ottawa

From

Date

Subject:

Form No. 7.

Form No. 158.

Sworn Statement

of

in support

of his application for Homestead Patent for

of Sec. Tp. Rge. of West

To Wit:

I, do solemnly swear that the answers to the foregoing questions are true and correct in every particular. That I claim a Patent for the Homestead under the provisions of the "Dominion Lands Act."

That I obtained an entry, and claim a Patent for the same for my own benefit, and not at the interest or for the benefit of any other person or persons whomsoever.

SO HELP ME GOD.

Sworn before me at

this day of 19

I have first been read over and explained to the said applicant.

Agent of the Dominion Lands, or

Homestead Inspector for the District

I recommend the foregoing application for Patent, believing that the homestead regulations of the "Dominion Lands Act" have in this case been complied with.

Dated at

A.D. 19

Local Agent for Dominion Lands for District.

Ottawa. 19

Accepted as sufficient.

Commissioner.

Year 1 Broke

Year 1

Year 1

Year 1

Year 1

Year 1

Year 1

The Officer taking this application for patent is requested to exercise particular care that the name of the homesteader is given in full and correctly spelt

Sworn Statement of [illegible] of Sec. [illegible]

Dominion Lands (Man.)
NOV [illegible] 1900
124715

Twp. [illegible] Rge. [illegible] of the [illegible] Meridian,

application for patent of [illegible] for [illegible]

of Sec. [illegible] Twp. [illegible] Rge [illegible] of [illegible] Meridian.

[illegible]

Make [illegible]

[illegible]

true [illegible] to the Witness

[illegible]

Local Agent of Dominion Lands [illegible] Homestead Inspector.

for the [illegible] District.

Sworn Statement of [illegible] Section of Sec. [illegible]

Twp. [illegible] Rge. [illegible] of the [illegible] Meridian, in reference to the [illegible]

application for patent of [illegible] for [illegible]

of Sec. [illegible] Twp. [illegible] Rge [illegible] of [illegible] Meridian.

[illegible]

Local Agent of Dominion Lands [illegible] District.

for the [illegible] District.

1928771

CANADA:

PROVINCE OF ALBERTA.

TO WIT.

IN THE DISTRICT COURT OF THE DISTRICT OF MACLEOD.

-o-o-o-o-o-o-o-o-o-o-o-o-o-o-o-o-o-o-o-o-o-o-o-

BE IT KNOWN, that upon motion being this day made, in the Office of the Clerk of the above named Court at Macleod, it plainly appears, that on the Twenty Sixth day of June in the Year of Our Lord, One Thousand Nine Hundred and Nine, - - LETTERS OF ADMINISTRATION of the estate and effects of James Henry Sinister late of Livingston, in the Province of Alberta; deceased, were granted by His Majesty's District Court of the District of Macleod aforesaid to Betty Sinister of Livingston in the Province of Alberta aforesaid widow of the said deceased; which said " LETTERS " of remain of record in the District Court of the District of Macleod, but have letter I direct this writ to the words following, that is to say : - -

" IN THE DISTRICT COURT OF THE DISTRICT OF MACLEOD ------

In the matter of the Estate of James Henry Sinister, Deceased.

---------- BE IT KNOWN that on the Twenty Sixth day of June in the Year of Our Lord One Thousand Nine Hundred and Nine, LETTERS OF ADMINISTRATION of all and singular the Estate and Effects of James Henry Sinister late of Livingston in the Province of Alberta, farmer deceased, who died on or about the Tenth day of June A.D. 1909, at Livingston in the Province of Alberta aforesaid and who at the time of his death had his

fixed face of abode and [illegible] at Lethbridge in the Judicial District of Macleod Province of Alberta, were GRANTED by His Majesty's Court aforesaid to Betty Webster of Lethbridge in the Province of Alberta widow of the said deceased. She having been first sworn to faithfully administer the real and personal estate and effects, rights and credits of the said deceased according to law by paying his just debts so far as the same shall extend and the law bind her, and distribute the residue (if any) of the estate according to law: and to exhibit a true and perfect Inventory of all and singular the personal estate and effects, rights and credits of the said deceased, and render a just and fair account of her administration whenever required so to do.

As Witness my hand and the seal of the said Court.

W. C. [illegible].

Clerk of the District Court.

IN FAITH AND TESTIMONY WHEREOF THE LETTERS PATENTIAL ARE ISSUED.

GIVEN at Macleod in the Judicial District of Macleod at the City of Macleod this 23rd day of July in the year of Our Lord One Thousand, Nine Hundred and Nine.

[illegible]

Clerk of the District Court.

D. C. D. Y.

In the matter of the Estate of

James [illegible] Sinclair.

Deceased.

Application.

LIMITS OF APPLICATION.

Form 31 a.

File No 13841/11

Department of the Interior.

OTTAWA, OCT 9 1909 19

Sir Madam

I have to inform you that a patent for N.W. 1/4
of Section 20 in Township 1
Range 1 West of the 5th Meridian,
Lot No. covered by your Entry No. bearing date the 1st day of 1904
has issued in your name, and that
it has been forwarded to the Registrar of the Land Registration
District of
who will issue the certificate of title upon receipt of your application to
him therefor, and upon payment of the proper fees, if any.

For this purpose please place yourself in communication with that official, giving him your full name and your Post Office address. His address is THE REGISTRAR,
CALGARY, Alta

I am, Sir, Madam,
Your obedient servant,
PERLEY G. KEYES,
Secretary

To Mrs Lilly Daniels
Lacombe
Alta.

ALBERTA

No. 1354915

DEPARTMENT OF THE INTERIOR

To

From

Date

" (when receipt)

Subject SW 14 - 34 - 2 - W 4

Form No. 198

Sworn Statement of Walter S. Huff in support

of his application for Homestead Patent for S½

of Sec. 1 Thp. 39 Rge. 2 W of 4 Meridian.

1 Walter S. Huff + 6 farmers

2 Provost Alta.

by birth

3 June 6. 1906

160 acres

Sec. 01 E ½ 39 - W 4

4

5

6

7

8

9 Cleared 3? acres, broken 2 acres

Walter S. Huff: Walter S. Huff

House 16x20 - Story & ½

with L 12x20 1 story

Granary & machine shed

Stable 16x

Barn 12x16

from

to date.

Years 0 6

Year 1 20 0

Year 2 5

Year 3 0

Year 4

Year 5

Cleared 30

15 6

10 What is the size of your house or other buildings and of what material, and what is its present cash value?

None

Sod Stable

To Wit:

I Walter S. Huff do solemnly swear that the statements by me in the foregoing application are true and correct in every particular. That I claim a Patent for the S½ in pursuance of the Dominion Lands Act.

That I intend to enter and claim a Patent for the same for my own benefit and not for the benefit of any other person or persons whomsoever.

SO HELP ME GOD

Sworn before me at Provost

this 22 day of Dec A.D. 1910 Walter S. Huff

Having first been read over and explained to the said applicant.

C. H. Mackay

Agent of the Dominion Lands or

Homestead Inspector for the District.

I recommend the foregoing application for Patent, believing that the homestead requirements of the Dominion Lands Act have in this case been complied with.

Ottawa, A.D. 19

W. T. Cottingham

Accepted as sufficient.

I, Walter S. Huff, that H G Huff / CPR Co has / 3 / 4 + exempts

has to-day produced evidence showing, to the satisfaction of the undersigned, my ownership of the ½ of Section 1 Thp 39 Rge 2 4th Mer.,

from the 11th day of July 1907 to the present time. Payments made & stated equal to ⅓ of purchase price

Dominion Lands, Office

DEC 16 1911

Date 19

W. T. Cottingham

The Officer to whom this application for patent is requested to exercise particular care that the name of the homesteader is given in full and correctly spelt.

2305759

Sworn Statement of Lauel & McPhail
of Sec. NW 4 Thp. 39 Rge. 2 W of 4 Meridian, in
reference to the application for patent of Walter J. Scott
for Lw. of Sec. 4 Thp. 39 Rge. 2 W of 4 Meridian.

1. Where born: 16 years farming in Manitoba till May 10/15 on NW 4-39-2 W 4 since 1907 continuously to date

2. Occupation: no house resn on NE 5-39-2 W 4

3. Has applicant ever made homestead entry: NE 5-39-2 W 4 from Mar 15, 1908 continuously to date

4. Has he been absent from his homestead, and if so, for what length of time and when: yes from Mar 1908 to date

5. Number of acres cultivated: 1903 2 - 1904 2 - 1905 9 - 1906 9 - 1907 9 - 1908 9 - 1909 9 - 1910 9

6. Value of buildings: none on homestead

7. Number of live stock of each kind thereon: 1908 10 horses 2 cows; 1909 12 horses 5 cows; 1910 13 horses 6 cattle } 5-3

8. Number of acres under crop: one

9. Number of acres broken: none

10. Number of acres fenced: 160 rod stable 18×26 $50

11. Is there a good stable on the land: no

12. Is there a well or spring of water on the land: yes

Dom of Canada
Prov of Alta

I C E McPhail of Provost Alta.
make oath and say that the answers to the foregoing questions are true and correct in every particular.
SO HELP ME GOD.

Sworn before me at Provost, this 12 day of Dec 1910

Daniel E McPhail

Have been first read over and explained to the Witness.

A McColgan
Local Agent of Dominion Lands or Homestead Inspector.
for the [illegible] District.

Sworn Statement of Thomas Beaton
of Sec. Lw. Thp. 39 Rge. 2 W of 4 Meridian, in
reference to the application for patent of Walter J. Scott
for Lw. of Sec. 4 Thp. 39 Rge. 2 W of 4 Meridian.

1. Where born: farmer [illegible] Manitoba [illegible]

2. Occupation: no house [illegible]

3. Has applicant ever made homestead entry: [illegible] from Mar 15 [illegible] continuously to date

4. Has he been absent from his homestead, and if so, for what length of time and when: yes from Mar 1908 to date

5. Number of acres cultivated: [illegible]

6. Value of buildings: [illegible]

7. Number of live stock of each kind thereon: [illegible] horses 2 cows; [illegible] horses 5 cows; [illegible] horses 6 cattle

8. Number of acres under crop: [illegible]

9. Number of acres broken: [illegible]

10. Number of acres fenced: [illegible]

11. Is there a good stable on the land: [illegible]

12. Is there a well or spring of water on the land: [illegible]

[illegible] of Canada
[illegible] of Alta

I Thomas Beaton of Provost Alta
make oath and say that the answers to the foregoing questions are true and correct in every particular.
SO HELP ME GOD.

Sworn before me at Provost, this [illegible] day of [illegible]

Thomas Beaton

Have been first read over and explained to the Witness.

[illegible]
Local Agent of Dominion Lands or Homestead Inspector.
for the [illegible] District.

Copy sent to
A Brown Esq
Sol. of Hay & Lucas Agt
C.P. Ry Co
Winnipeg

Form 31 a.

File No 131205

Department of the Interior.

OTTAWA 191

Sir: —

I have to inform you that a patent for [illegible]
of Section in Township
Range West of the Meridian,
of the [illegible] bearing date the 3rd Jan
has issued in your name, and that
it has been forwarded to the Registrar of the Land Registration
District of
who will issue the certificate of title upon receipt of your application
to him therefor, and upon payment of the proper fees, if any

For this purpose please place yourself in communication with that official, giving him your full name and your Post Office address

His address is

I am, Sir,

Your obedient servant,

PERLEY G. KEYES,

Secretary

To Secy. Can. Pacific Ry Co
Montreal

Form 31 a.

File No 138493

Department of the Interior.

OTTAWA MAY 1 [illegible] 191

Sir:—

I have to inform you that a patent for S. ½ 12,
of Section 1 in Township 47
Range 2 West of the 4 Meridian,
[illegible] bearing date the 1st
[illegible] has issued in your name, and that
it has been forwarded to the Registrar of the Land Registration
District of NORTH ALBERTA.
who will issue the certificate of title upon receipt of your application
to him therefor, and upon payment of the proper fees, if any.

For this purpose please place yourself in communication with
that official, giving him your full name and your Post Office address.
His address is [illegible]

I am, Sir,

Your obedient servant,

PERLEY G. KEYES,
Secretary.

To [illegible]

No. 1384921

Area.

ALBERTA

DEPARTMENT OF THE INTERIOR

1900

From

Date

Where recd

Subject

Form No. 7.

Form No. 158.

Sworn Statement of James Mathewson

Nakamun Alta. in support

of his application for Homestead Patent for

of SW Sec. 10 Thp. 56 Rge. 2 wof 5th Meridian.

James Mathewson - 24 yrs old
Farmer - Nakamun alta.
Yes
By Birth

May 30 - 1907
September 1907
June 1 1907

June 1, 1907 to Sept 30, 1907
March 20, 1908 to Oct 26 1908
April 15, 1909 to Nov. 10, 1909
May 1, 1910 to Oct 20, 1910

Edmonton & neighborhood
Working in coal mines

Single man

2 64 153

DOMINION LANDS

Year			
1907	3	—	
1908	5	7	
1909	5	10	
1910	2	10	
1911	—	15	

	1907 -	1908 -	1909 -	1910 -	1911
Acres	—	1	2	2	4
Cattle	17	20	12	12	10
Horses	2	2	—	—	—

12 x 18 frame & shingle roof $250
18 x 20 logs & slab value 70
1 well 10 feet deep finished 25

2 miles 2 wire & rail value $300
Yes inside fence 3 miles 75
No
Yes
No
No

Dominion of Canada
Province of Alta
To Wit:

I James Mathewson do solemnly swear that the answers to the foregoing questions are true and correct in every particular. That I claim a Patent for the Homestead under the provisions of the Dominion Lands Act.

That I obtained said entry, and claim a Patent for the same for my own benefit and not in the interest or for the benefit of any other person or persons whomsoever.

SO HELP ME GOD.

Sworn before me at Edmonton
this 13 July A.D. 1911 Jas Mathewson

Having first been read over and explained to the said applicant.

R.W. Mackenzie

Agent of the Dominion Lands, or
Homestead Inspector for the Edmonton District

I recommend the foregoing application for Patent, believing that the Homestead requirements of the Dominion Lands Act have in this case been complied with.

Dated at [illegible]
this [illegible] day of [illegible] A.D. 191[illegible]

[illegible]
[illegible] Officer.

Clear in [illegible] Sec. [illegible]

Date [illegible]

Ottawa, [illegible] 19

[illegible]
Commissioner.

I hereby certify that [illegible] has to-day produced evidence showing ownership of the [illegible] of Section [illegible] Thp. [illegible] Rge. [illegible] Mer. from the [illegible] day of [illegible] to the present time.

Date [illegible] 19

The Officer taking this application for patent is requested to exercise particular care that the name of the homesteader is given in full and correctly spelt.

24324

Sworn Statement of James A Hauchliffe
of Sec. 34 Thp. 56 Rge. 2 W of 5 Meridian, in
reference to the application for patent of James Mathewson
for W of Sec. 10 Thp. 56 Rge. 2 W of 5 Meridian.

1 When did you first begin to reside upon the land described in the application? — Farmer since May 1907

2 Where have you resided since you first settled upon the land described in the application? — On my homestead NW 34-56 2 W5 since May 1907 & Lake, July 1911
since 1907 June 1, 1907
June 1 1907 to September 30 1907
March 20, 1908 to October 26, 1908
Jan 5, 1909 to November 10, 1909
May 1, 1910 to Oct. 20, 1910

3 When did you begin to cultivate, and how long have you cultivated, the land described in the application, and each year since you first began to cultivate it? — Since man

Year	Acres	Crop
1907	3	10
1908	5	10
1909	5	10
1910	2	15
1911		

1907	1908	1909	1910	1911
15	20	12	12	10
2	2			

4 (a) Where is your present residence situated? — 12 x 18 house, shingle roof 350
2 miles, 2/3 acres, rail value 30 75
2 " " "
1 stable sod roof value 75
1 well curbed value 35

(b) If absent from your homestead, what is the reason of such absence, and what arrangement have you made for cultivating the land during your absence? — No

5 Has homestead (or any) residence been established with Land Office date? — Yes. Edo

6 How many acres of the land have you cleared, and what crops have been grown thereon each year since you first began to cultivate the land? — Dominion / Canada
Province / Alta.
To Wit:

7 What number of cattle, horses, sheep, pigs, and poultry is the applicant the owner of, and what is the value of same? — I James A Hauchliffe of Lion Alta.
make oath and say that the answers to the foregoing questions are true and correct in every particular
SO HELP ME GOD.

8 What is the character of the improvements on the land described in the application, and the value of each? — Sworn before me at Edmonton / James A. Hauchliffe.
this 15 day of May 1911
Read over and explained to the Witness.

9 What extent of fencing has been made, and what is the character and value thereof? — Senior Assistant Commissioner of Dominion Lands or Homestead Inspector.
for the Edmonton District.

10 What other buildings have been erected on the land described in the application, and what is the value of each? — Sworn

11 Have you ever obtained a patent or a lease from the Crown for any land? — No

12 Have you applied for any other land? — Yes. Edo

Sworn Statement of Fred J Heckman
of Sec. NE 14 Thp. 56 Rge. 2 W of 5 Meridian, in
reference to the application for patent of James Mathewson
for W of Sec. 10 Thp. 56 Rge. 2 W of 5 Meridian.

1 When did you first begin to reside upon the land described in the application? — Farmer since 1-May 07

2 Where have you resided since you first settled upon the land described in the application? — On my homestead NE 14 16-5 since March, 1907 to Lake, July 1911
1st 1907 June 1, 1907
June 1, 1907 to Sept 30, 1907
Mar 20, 1908 to Oct 26, 1908
April 15, 1909 to Nov 10, 1909
May 1, 1910 to Oct 20, 1910

3 When did you begin to cultivate, and how long have you cultivated, the land described in the application, and each year since you first began to cultivate it? — Since man

Year	Acres	Crop
1907	3	10
1908	5	10
1909	5	10
1910	2	15
1911		

1907	1908	1909	1910	1911
15	20	12	12	10
2	2			

4 (a) Where is your present residence situated? — 12 x 16 (1/2 stone) house, shingle roof 300
2 miles 2 wires & rail value 30
2 " cross fencing 3 wires " 75
1 stable 12 x 20 sod roof 75
1 well value 30

(b) If absent from your homestead, what is the reason of such absence, and what arrangement have you made for cultivating the land during your absence? — Dominion / Canada
Province / Alta.
To Wit:

5 Has homestead (or any) residence been established with Land Office date? — I Fred J. Heckman of Vat
make oath and say that the answers to the foregoing questions are true and correct in every particular
SO HELP ME GOD.

6 How many acres of the land have you cleared, and what crops have been grown thereon each year since you first began to cultivate the land? — Sworn before me at Edmonton / F J Heckman
this 13 day of July
Read over and explained to the Witness.

7 What number of cattle, horses, sheep, pigs, and poultry is the applicant the owner of, and what is the value of same? — Senior Assistant Commissioner of Dominion Lands or Homestead Inspector.
for the Edmonton District.

8 What is the character of the improvements on the land described in the application, and the value of each? —

9 What extent of fencing has been made, and what is the character and value thereof? —

10 What other buildings have been erected on the land described in the application, and what is the value of each? —

11 Have you ever obtained a patent or a lease from the Crown for any land? —

12 Have you applied for any other land? —

Form 31 a.

File No [illegible]

Department of the Interior.

[illegible] 191[illegible]

Sir:—

I have to inform you that [illegible] for [illegible] of Section [illegible] in Township [illegible] Range [illegible] West of the [illegible] Meridian bearing date the [illegible] has been forwarded to the Registrar of the Land Registration District of [illegible] who will issue the certificate of the same on receipt of your application therefor and upon payment of the proper fees thereon.

For this purpose please place yourself in communication with the said Registrar giving him your full name and your Post Office address.

His address is [illegible]

I am, Sir,

Your obedient servant,

PERLEY G. KEYES,

Secretary.

To [illegible]

No. 1384923

ALBERTA

DEPARTMENT OF THE INTERIOR.

1901

From

Date

When received

Subject

Form No. 7.

Form A. Form No. 1.

No. 11113

Application for Entry for a Homestead, a Pre-emption or a Purchased Homestead.

RECEIVED
APR 11, 1911

I, [illegible] of Edmonton do hereby apply for an Entry for a Hd., under the provisions of section [illegible] of the Dominion Lands Act, for that behalf for the S.E. Quarter Section of Section number 10 in Township 56 Range 2 of the 5th Meridian.

2. I am a British subject

3. I am [illegible] that it is my intention to become a British subject under the laws of Canada. And I declare

Sig [illegible]

DOMINION LANDS OFFICE
APR 11 1911
EDMONTON, ALTA.

District.

Note [illegible]

Name in full	Age	Post Office address	Subdivision of Country of birth	Last place of residence	Relation or declaration
30		Edmonton			

Form B.

Affidavit in support of an Application for Entry for a Homestead, a Pre-emption or a Purchased Homestead.

I, David H. Craig

of Edmonton, do solemnly swear *or* affirm *as the case may be*, that I am over eighteen years of age; that to the best of my knowledge and belief the land in respect of which my application is made is agricultural land and open to entry, and that there is no person residing on the said land; that there are no improvements thereon; that this application is made for my exclusive use and benefit, with the intention of my residing upon and cultivating the said land, and neither directly nor indirectly for the use or benefit of any other person or persons whomsoever.

(2.) That I have not heretofore obtained an Entry for a Homestead on Dominion Lands.

(3.) That I obtained Entry for a Homestead on the

day of ~~[illegible]~~ 191 , for SW Quarter-section of

Section 10 , Township 51 Range 3

of the 5th Meridian, but forfeited [illegible] abandoned, [illegible] the same to the same.

(4.) That this application is made for my exclusive use and benefit, with the intention of my residing upon and cultivating the said land, and neither directly nor indirectly for the use or benefit of any other person or persons whomsoever.

(5.) That my homestead entry is in good standing [illegible]

David H. Craig

Subscribed and sworn to (or affirmed) before me at Edmonton, this 11th day of April 1911

Local Agent

K. W. MacKaye

Note. [illegible]

Note. [illegible]

FORM No. 40

Letter No.

Reference No. 13-2347

Dominion Lands Office,

JUN 10 1912

EDMONTON, ALTA.

Sir,—

I beg to inform you that in the absence of any defence in response to the notice sent him on the day of 19 the entry of for the Rge. was cancelled on the day of 19

I have the honour to be,

Sir,

Your obedient servant,

Acting Agent Dominion Lands.

The Commissioner of
Dominion Lands,
Ottawa, Ontario.

Form A.

No. 55393.

RECEIVED JUL 9 1912

FORM NO. 1.

Application for Entry for a Homestead, a Pre-emption or a Purchased Homestead.

I,

of

do hereby apply for an Entry for a

under the provisions of Section

in that behalf of the Dominion Lands Act, for the

Quarter Section of Section number

in Township

Range

of the

Meridian.

(2.) I am a British subject.

(3.) I am a citizen (*or* subject, *as the case may be*) of

that it is my intention to become a British subject under the laws of Canada, but I declare

Sig.

District.

NOTE

NOTE

Name in full (including Christian or given name)	Age	Sex	Married or Single	Country of Birth	Nationality	Last Place of Residence	Post Office Address	Occupation
				COUNTRY OF BIRTH	NATIONALITY	LAST PLACE OF RESIDENCE	POST OFFICE ADDRESS	OCCUPATION

Form B.

Affidavit in support of an Application for Entry for a Homestead, a Pre-emption or a Purchased Homestead.

I,

of , do solemnly swear (or affirm, *as the case may be*), that I am over eighteen years of age; that there is no person residing on the land herein applied for; that there are no improvements thereon; that there is not more than twenty-five (25) acres of merchantable timber on the land.

(2.) That I have not heretofore obtained an Entry for a Homestead on Dominion Lands.

(3.) That I obtained Entry for a Homestead on the

day of , for Quarter-section of

Section , Township , Range

of the Meridian, but forfeited (or abandoned, *as the case may be*) the same.

4. That this application is made for my exclusive use and benefit, with the intention of my residing upon and cultivating the said land, and neither directly nor indirectly for the use or benefit of any other person or persons whomsoever.

5. That to the best of my knowledge and belief the land in respect of which my application is made is agricultural land and open to Entry.

6. That my Homestead Entry is in good standing at this date.

Sworn

Subscribed and sworn to this
day of
before me at

Local Agent,
or Subagent, *as the case may be.*

NOTE. Strike out paragraph 2 if application is made for a Purchased Homestead.

NOTE. Strike out paragraph 3 if application is made for a Pre-emption or a Purchased Homestead.

NOTE. Paragraph 6 to apply only in the case of an application for a

Sworn Statement of John Cook
of Stanford in support of his application for Homestead Patent for the S E Quarter of Section 11
Township 56 Range 2 W of the 4 Meridian.

1. What is your full name? John Cook (32) Farmer
Stanford P.O.
Yes Yes
Ivy Keith
Pat
July 1912
April 1912
Lived with father N W 35-55-2 W 5 Continuously since 1912 to date

2. (a) Are you a British subject, by birth or naturalization? If by naturalization, produce certificate.

(b) Where is your present post office address?

(c) When did you first make entry for this land? If you have resided upon and cultivated the land for which you are now applying for patent, state fully when you established your residence thereon, when you began to cultivate it, and what portion you have cultivated each year.

Have Lived with Father on N W 35-55-2 W 5 Continuously since 1912 to date

3. Have you ever received a homestead patent for any land? If so, state when and where the land is situated.

Stanford P.O. Father's land

4. Have you ever had a homestead entry cancelled? If so, state when and why.

5. Full description of the land now applied for.

N W 1/4	35	55	2

6. Date of settlement? 1912

7. Is the land wild or occupied? Homestead

8. Name the settlers who were on the land when you settled upon it. John Cook Sr. John Cook Sr.

9. What improvements have been made by you, and what is their value?

Frame Log Stable 300 - Barn 30x50 Log Stable 500 - Coal Stable 20x20 Log Stable 200 - Hen House 60 Poultry House 40 -

10. Have you a family? If so, how many children have you, and what are their ages?

Father

On N W 35-55-2 W 5 Continuously since 1912
6 Horses 1 Colt

11. Number of acres cultivated each year:

1910	3	1
1911	6	4
1912	-	10
1913	3	12
1914	-	13
1915	6	13
1916	4	19

12. What stock of what kind have you on the homestead?

Has one team horses

13. Have you any other occupation than farming? If so, what is it?

Only one 1/4 sec. held by me

14. What is your post office address?

15. Where is your nearest railway station?

16. Is the land within the limits of any city, town or village?

17. Is the land timber, dry or coal land?

18. Is the land fit for cultivation?

19. Is the land rocky, stony or broken?

20. Is the land timbered? If so, state what kind of timber it bears.

21. Is the land prairie? If so, is it open or covered with brush?

22. Is the land hay land? If so, how much per acre can be cut?

23. Is the land valuable for coal? Has any coal been mined or taken therefrom? If so, by whom, and what royalty has been paid or agreed to be paid therefor?

24. Is the land valuable for stone? Has any stone been quarried thereon? If so, by whom, and what royalty has been paid or agreed to be paid therefor?

25. Is the land valuable for timber? Has any timber been cut thereon? If so, by whom, and what royalty has been paid or agreed to be paid therefor?

26. Is the land valuable for mineral or metal? Has any mineral been found thereon? If so, what?

27. Is the land valuable for building stone, lime, or clay? Is there a quarry thereon? Is there a kiln for burning lime thereon?

28. Is the land valuable for water power? Is there a stream thereon? Is there a mill thereon?

29. Is the land valuable for irrigation purposes? Has any irrigation been practised thereon?

30. Is the land valuable for any special purpose?

31. Is the land in a locality where wood is scarce?

32. Is the land in a locality where water is scarce?

33. Is the land in a locality where there is a demand for land for settlement?

34. Is there a good road to the land?

35. How far is it from a shipping point?

36. What is the best shipping point for the land?

37. What is the nearest church to the land?

38. What is the nearest school to the land?

39. What is the nearest post office to the land?

40. What is the nearest village to the land?

41. What is the nearest city to the land?

42. What is the population of the nearest village?

43. What is the population of the nearest city?

44. What is the name of the nearest river or lake?

45. What is the name of the nearest mountain?

46. What is the name of the nearest forest?

47. What is the name of the nearest prairie?

48. What is the name of the nearest valley?

49. What is the name of the nearest hill?

50. What is the name of the nearest plain?

51. What is the name of the nearest desert?

52. What is the name of the nearest island?

53. What is the name of the nearest peninsula?

54. What is the name of the nearest isthmus?

55. What is the name of the nearest cape?

56. What is the name of the nearest bay?

57. What is the name of the nearest gulf?

58. What is the name of the nearest strait?

59. What is the name of the nearest channel?

60. What is the name of the nearest sound?

61. What is the name of the nearest ocean?

62. What is the name of the nearest continent?

63. What is the name of the nearest country?

64. What is the name of the nearest province?

65. What is the name of the nearest state?

66. What is the name of the nearest territory?

67. What is the name of the nearest district?

68. What is the name of the nearest county?

69. What is the name of the nearest township?

70. What is the name of the nearest range?

71. What is the name of the nearest section?

72. What is the name of the nearest quarter section?

73. What is the name of the nearest lot?

74. What is the name of the nearest block?

75. What is the name of the nearest subdivision?

76. What is the name of the nearest tract?

77. What is the name of the nearest parcel?

78. What is the name of the nearest piece?

79. What is the name of the nearest portion?

80. What is the name of the nearest part?

81. What is the name of the nearest fraction?

82. What is the name of the nearest remainder?

83. What is the name of the nearest residue?

84. What is the name of the nearest balance?

85. What is the name of the nearest surplus?

86. What is the name of the nearest excess?

87. What is the name of the nearest deficiency?

88. What is the name of the nearest shortage?

89. What is the name of the nearest loss?

90. What is the name of the nearest gain?

91. What is the name of the nearest profit?

92. What is the name of the nearest income?

93. What is the name of the nearest revenue?

94. What is the name of the nearest receipt?

95. What is the name of the nearest payment?

96. What is the name of the nearest expenditure?

97. What is the name of the nearest cost?

98. What is the name of the nearest price?

99. What is the name of the nearest value?

100. What is the name of the nearest amount?

I, John Cook Jr, do solemnly swear that the above statement by me subscribed is in all respects true and correct in every particular, and that I am entitled to receive a Patent for the Homestead mentioned therein, under the provisions of The Dominion Lands Act.

Sworn before me at Stanford in the Province of Alberta this 22nd day of May A.D. 1917

Agent of Dominion Lands, or
Homestead Inspector for the

Given by Timber Dep. ✓
Seed Grain receipt

I hereby certify that John Cook Jr has to-day made application for patent for the N W 1/4 of Section 35 Township 55 Range 2 West of the 5th Meridian, and that he has resided upon and cultivated the said land for the term required by The Dominion Lands Act, and that he is entitled to receive a patent therefor.

Dated at Edmonton this 21st day of June A.D. 1917

JUN 21 1917

DEPUTY

The Officer taking this application for patent is requested to exercise particular care that the name of the homesteader is given in full and correctly spelled.

Special care should be taken that the land is correctly described in the evidence of the homesteader and witnesses.

4188204

Sworn Statement of John K. Hopkinson of the SE

Quarter of Section 35 Township 55 Range 2
of the 5th Meridian, in reference to the application for patent of
John Cook for the SE Quarter of Section 19
Township 56 Range 2 W of the 5th Meridian.

1. Where and when born? Yorkshire England 1872.

2. Where and how long resided previous to making this application? on SE 35-55-2 W 5 since 1911 Continuous to date

3. (1) Where employed previous to coming to this land? (2) How long employed? (3) Where? April 1913 Land with Father

4. (1) Where employed since obtaining entry for land named in homestead or duly recorded pre-emption application, and how long employed? (2) Where? (3) How long? Land with Father on SW 35-55-2 W 5 Continuous since 1912 to date

5. How much land have you under actual cultivation? Single

6. How many acres have you broken each year? Year 1913 Broke 7 acres cropped 4
Year 1914 " 6 " " 4 "
Year 1915 " — " " 13 "
Year 1916 " 3 " " 13 "
Year 1917 " — " " 13 "
Year 1918 6 " " 13 "
1919 2 " " 14
Year 1 Cattle Horses Hogs
Year 1 Horses
Year 1

7. What live stock have you on the land? Horses Cows

8. What implements have you? 1 Disc 1 Seeder 1 Cultivator

9. What buildings have you on the land and what is their value? 1 Stable 12x20 1 House 10x12

10. What other improvements have you made on the land and what is their value? Stable 12x20 Fenced with 200 ft.
No
No

11. How much of the wood on the land have you cut or sold, and what did you receive therefor? Common timber Poor title

12. Have you any other land in Manitoba, Saskatchewan or Alberta? If so, where and how long resided thereon? John K. Hopkinson

I, John K. Hopkinson make oath and say that the answers to the foregoing questions are true and correct, and that so HELP ME GOD.

Sworn before me at Kenyon
in the Province of Alberta
this 22nd day of Sept 1919
having been first read over and explained to the witness.

John K. Hopkinson

To Wit

Kenyon

Local Agent of Dominion Lands or Homestead Inspector.
for the Edmonton District.

Form No. 158.
5/2000 .7 3-15

Sworn Statement of William Gregory of the NE

Quarter of Section 26 Township 55 Range 2 W 5th
of the NE Meridian, in reference to the application for patent of
John Cook for the SE Quarter of Section 19
Township 56 Range 2 W of the 5th Meridian.

1. Where and when born? Yorkshire England 1873.

2. Where and how long resided previous to making this application? on NE 26-55-2 W 5 Continuous since 1911 a Tenant-Sole

3. (1) Where employed previous to coming to this land? (2) How long employed? (3) Where? April 1913 Land with Father

4. (1) Where employed since obtaining entry for land named in homestead or duly recorded pre-emption application, and how long employed? (2) Where? (3) How long? Land with Father on SW 35-55-2 W 5 Continuous since 1912 a Sole

5. How much land have you under actual cultivation? Single

6. How many acres have you broken each year? Year 1913 4 acres cropped
Year 1914 6 " " 4 "
Year 1915 — " " 13 "
Year 1916 2 " " 13 "
Year 1917 6 " " 13 "
Year 1918 — " " 8 "
1919 — " " 19
Year 1 Cattle Horses Hogs
Year 1 Horses
Year 1

7. What live stock have you on the land? Horses Cows

8. What implements have you? 1 Disc 1 Seeder 1 Cultivator

9. What buildings have you on the land and what is their value? 1 Stable 12x20 1 House 10x12

10. What other improvements have you made on the land and what is their value? Stable 12x20 Fenced with 200 ft.
No S.C.H
No S.C.H
No

11. How much of the wood on the land have you cut or sold, and what did you receive therefor? Common timber Poor title

12. Have you any other land in Manitoba, Saskatchewan or Alberta? If so, where and how long resided thereon? William Gregory

To Wit

Kenyon

Local Agent of Dominion Lands or Homestead Inspector.
for the Edmonton District.

ADDRESS YOUR REPLY "THE COMMISSIONER, LAND PATENTS BRANCH, DEPARTMENT OF THE INTERIOR."

DEPARTMENT OF THE INTERIOR
CANADA

IN YOUR REPLY PLEASE QUOTE THIS WORK NO.

Land Patents Branch.

Ottawa, AUG 18 19

SIR,

I beg to inform you that a patent for
of Section
in Township
Range
West of the
Meridian,
bearing date the
has been issued in your name, and that it has been forwarded to the Registrar of the Land Registration District of
who will issue the certificate of title upon receipt of your application to him therefor, and upon payment of the proper fees, if any.

For this purpose please communicate with that official, giving him your full name and your Post Office address. His address is The Registrar, Land Titles Office,

Your obedient servant,

N. O. COTÉ,
Controller.

To

FORM 31A.
75-1884 12-4-17.

Action.

ALBERTA

No. 13447-07

DEPARTMENT OF THE INTERIOR.

1907

From

Date

Form No. 7.

Sworn Statement of T. L. Smith

in support

of his application for Homestead Patent for N ½
of 34 Sec. 7 Tp. 27 Rge. W of 4 Meridian.

1. What is your name in full, age, occupation and post office address?

Theodore Leslie Smith, Age 26
Farmer, Macleod Alta
Naturalized SC - 1910,

2. (i) Are you a British subject by birth or naturalization?

(ii) If a naturalized British subject, when and where were you naturalized?

Naturalized SC - 1910,

Note: If the applicant was naturalized by Certificate of Naturalization, he must produce his Certificate.

3. (a) When did you first make entry for the land described in your application for patent?

N.W. 2 1907
Quarter 1907
1908 - 1909

(b) When did you begin actual residence upon your homestead?

24 March 1909

(c) Have you resided upon and cultivated the land in accordance with the requirements of the Dominion Lands Act? If not, why not?

Continuously up to the present time

4. What part of each year's crop have you raised upon your homestead?

5. Where absent from your homestead, where have you resided since your last entry?

Wife and child, Macleod

6. (a) Of whom do your family consist, viz., wife, children, parents, brothers, sisters, and where do they reside? If married, state when and where married, and name and address of parents-in-law. If not married, state the fact.

Wife and child, Macleod
March 24 1909 by ceremony
to the present time

7. Describe your homestead by the usual description, and state its area.

NW 2 Twp 9 Rge 27 West
25 day of April 1907 a homesteading
My Mother - My Mother-in-law

(a) When did you commence improvements on your homestead?

(b) By whom were they effected, and what was the cost of the present improvements?

(c) What buildings have you erected on your homestead, and what is the value of each?

House 14 x 32, Barn 12 x 14
Granary Stone 12 x 14
$ Hut

(d) State as nearly as you can the month or part of month you have resided on your land.

8 Months Nov 1907 to June 1909

(e) State the number of acres you have under cultivation each year, and what portion is under crop.

Sister, Brother, Father-in-law
25 Acres Cultivated

Year 1	1908	30 acres crop	0 acres
Year 1	1907	0	30
Year 1	1910	10	30
Year 1			
Year 1			
Year 1			

8. How much break and backset have you upon your homestead, each year since you have resided upon it, and how many acres have you under crop each year?

1908 5 Acres Stone Plow
1910 5 " " "

9. What stock of which you are the owner have you upon your homestead each year since date of perfecting entry?

10. Describe the size of your house and other buildings, and what they are worth.

12 x 18, Barn, $125
Granary 12 x 18, $100

11. What other buildings have you on the land, and what are they worth?

1 Hut $ 20

12. What fencing have you made on your homestead, and what is it worth?

80 Cultivated
40 & 6 & 1 Pasture Meadow

13. How many acres have you broken for hay, and what is it worth?

80

Sworn before me at
Province of Alberta
This 10th day of November A.D. 1910

To Wit:

I, Theodore Leslie Smith do solemnly swear that the answers to the foregoing questions are true and correct in every particular. That I claim a Patent for this Homestead under the provisions of the Dominion Lands Act.

That I have not entered, and I claim a Patent for the same for my own benefit, and that no other person or persons has or have any interest therein whatsoever.

SO HELP ME GOD.

Sworn before me at Macleod
10 November A.D. 1910

Agent of the Dominion Lands or
Homestead Inspector for the District.

I recommend the foregoing application for Patent, believing that the homestead requirements of the Dominion Lands Act have, in this case been complied with.

Dated this day of A.D. 19

Dominion Lands Agent (or Inspector) for

Ottawa, 19

Accepted as sufficient.

for Minister of the Interior.

I hereby certify that has to-day produced evidence showing ownership of the of section Twp. Rge. West of the Meridian, and has been in occupation of the said land from this day of to the present time.

Date 19

The Officer taking this application for patent is requested to exercise particular care that the name of the homesteader is given in full and correctly spelt.

Sworn Statement of Geo. S. McDonald

of Sec. SW 14 Thp. 2 Rge. 27 w of 4 Meridian, in reference to the application for patent of Self

for W½ of Sec. 34 Thp. 1 Rge. 27 w of Meridian.

1. What is your occupation, and how long have you been engaged in the same? — Farming, S½ and NW 35-14 & 27 W 4, pat. 6381 in 1908, Placed 9th 1904 Continuously to the present time

2. Where did you reside when you have known the applicant? (Give name of town and district.) — was March 1904 Nov 8th 1907

3. (a) When did he build the house and the other improvements on the land entered for? (Give name of town and district.) — 24 March 1904 Continuously to the present time

(b) If his residence has been on land owned by himself or (husband, father, mother, son, daughter, brother or sister, as the case may be) — NW 35-14-27 W 4 Nov 8th 1907 to June 4th 1908 with mother

4. Has homesteader's family resided with him? Give actual dates. — yes 24 March 1904 Continuously to the present time

5. How much breaking and what area has been cropped in each year upon his homestead?

	Broke	Cropped
Year 1904	50	30
Year 1905	60	30
Year 1906	10	
Year 1907		
Year 1908		

6. What stock of what amount is owned by him on the land entered for? — 1905, 6 Horses 6 Cattle
1906, 3 " 1 Cow
1906, 4 " 0 " 1 Pigs
14x18, 1 Frame, $150.00

7. What is the area of his crop in cultivation and what portion of it is backset? — 1½ miles $ 0.00

8. What other improvements are on the land and what is the estimated value of each? — Fence 14x18 $100.00

9. What other crops have been grown by him and what was the yield of each in 1908? — No

10. Have you any other claim or entry pending? — yes

11. Do you know of any reason why a patent should not issue to him? — Omaha Provincial Australia

To Wit:

I Geo S McDonald of 6 14 x 6 27 W 4 make oath and say that the answers to the foregoing questions are true and correct in every particular. SO HELP ME GOD.

Sworn before me at Macleod this 16 day of Nov 1908

Having been first read over and explained to the Witness.

C. F. Conybeare

Local Agent of Dominion Lands or Homestead Inspector.

for the Calgary District.

Sub Agent

Sworn Statement of Self

of Sec. SW 35 Thp. 2 Rge. 27 w of 4 Meridian, in reference to the application for patent of Self

for W½ of Sec. 34 Thp. 1 Rge. 27 w of 4 Meridian.

1. Farming, S½ and NW 35-14-27 W 4 Continuously to the present time

2. Macleod

3. (a) Nov 8th 1907 March 1904 Continuously to the present time

(b) NW 35-14-27 W 4 Nov 8th 1907 to June 4th 1908 with Mother

4. yes, 24 March 1904 Continuously to the present time

5.

	Broke	Cropped
Year 1904	50	30
Year 1905	60	30
Year 1906	10	
Year 1907		
Year 1908		

6. 1905, 6 Horses 6 Cattle
1906, 3 " 1 Cow
1906, 4 " 0 " 1 Pigs
14x18, 1 Frame $150.00

7. 1½ miles $ 0.00

8. Fence 14x18 $100.00

9. No

10. yes

11. Omaha Provincial Australia

To Wit:

I, Geo S McDonald of NW 35-14-27 W 4 make oath and say that the answers to the foregoing questions are true and correct in every particular. SO HELP ME GOD.

Sworn before me at Macleod this 16 day of Nov 1908

Having been first read over and explained to the Witness.

C. F. Conybeare

Local Agent of Dominion Lands or Homestead Inspector.

for the Calgary District.

Sub Agent

Form 31 a.

File No 138444 1

Department of the Interior.

OTTAWA, 2 Feb 191 3

Sir:—

I have to inform you that a patent for S. E. 34
of Section 34 in Township 9
Range 27 West of the 4th Meridian,
bearing date the 20th January 1911 has issued in your name, and that
it has been forwarded to the Registrar of the Land Registration
District of .....
who will issue the certificate of title upon receipt of your application
to him therefor, and upon payment of the proper fees, if any.

For this purpose please place yourself in communication with
that official, giving him your full name and your Post Office address.
His address is

.....

I am, Sir,

Your obedient servant,

PERLEY G. KEYES,

Secretary

To Theodore Leslie Smith, Esq.
Macleod,
Alta.

RF-1 400

Bon Accord Alta
Feb 25-52

The Registrar of Lands,

Dear Sirs

I am writing this letter on behalf of my father, of whom there is no Militia record, so would you please send me (for the Pension Board) any information in your files as to his age & nationality. My father is Theodore F. Smith & he filed on homestead N.W. ¼-34-9-27-W4. in about 1907 & received patent in about 1911. This information would be appreciated as soon as possible

Yours Truly
Mrs. W. F. Clarke
Bon Accord
Alberta

This was all in Alberta.

TEF/AS
1384947

28th February, 1952

Mrs. W. F. Clarke,
BOW ACCORD, Alberta,

XXX Madam:

25th February,

15th November, 1910

Theodore Leslie Smith 28

He was naturalized on the 13th August, 1910.

ALBERTA

No. 130016

DEPARTMENT OF THE INTERIOR.

1907

From

Date
(when rec'd)

Form No. 118.

Sworn Statement of Walter [illegible] in support of his application for Homestead Patent for [illegible] of Sec. 11 Thp. 22 Rge. — of 4 Meridian.

1. What is your name in full, your occupation and Post Office address? — Walter Daykin, Farmer, of Medicine Hat Alta

2. Are you a British subject by birth, or by naturalization? If by naturalization, give particulars, and produce your Certificate. — Yes

3. When did you make entry for the land? — 2 March 06

4. Where is your present residence? — [illegible] Alta

5. Where is the land situate for which you are now applying? — [illegible]

6. Have you ever received a Homestead Patent? — No

7. Have you ever had a Homestead entry cancelled? If so, when and why? — No

8. What stock have you on the land? — Year 1 [illegible] horses [illegible] cattle [illegible] sheep [illegible] swine

9. What stock and implements have you on your homestead now? — [illegible]

10. What buildings have you on your homestead and what is their value? — [illegible]

11. What other property have you (if any) and what is its value? — [illegible]

12. What is the nearest post office to your homestead? — [illegible]

13. [illegible] — [illegible]

14. How many acres have you under cultivation this year? — 120

15. How many acres have you under cultivation in previous years? — 70

To Wit:

I, Walter Daykin do solemnly swear that the answers to the foregoing questions are true and correct in every particular. That I claim a Patent for this Homestead under the provisions of the "Dominion Lands Act."

That I obtained an entry, and claim a Patent for the same for my own benefit and not to directly or indirectly enure to the benefit of any other person or persons whomsoever. SO HELP ME GOD.

Sworn before me at [illegible] this 7th day of [illegible] A.D. 1910 — Walter Daykin

J. A. Reed
Acting Dominion Lands Agent
Dominion Lands Agency for Medicine Hat District.

I recommend the foregoing application for Patent, believing that the homestead requirements of the Dominion Lands Act have been complied with.

[illegible]

[illegible] 19

Acting Dominion Lands Agent

I hereby certify that [illegible] personally visited and examined the [illegible] of the [illegible] of Section [illegible] Twp. [illegible] Rge. [illegible] West of the [illegible] Meridian, and that the [illegible] day of [illegible] 19 [illegible] for [illegible] purposes.

Date [illegible] 19

The Officer taking this application for patent is requested to exercise particular care that the name of the homesteader is given correctly in full and correctly spelt.

TO SECURE EQUITY INSURANCE

218244

Sworn Statement

of [illegible]

of Sec. 12 Thp. 11 Rge. 22 of 5 Meridian, in reference to the application for patent of [illegible]

for [illegible] of Sec. 13 Thp. 11 Rge. 22 of 5 Meridian.

1. What is your occupation, and how long have you known the applicant?

2. Where have you resided since you have known the applicant. Give places and dates?

3. (a) Where did he live at the time you commenced to reside in the settlement duties?

4. (a) What [illegible]

(b) If [illegible]

5. How many [illegible]

6. What [illegible]

7. What [illegible]

8. Have you any interest, present or prospective, in the application?

9. Are you [illegible]

To Wit:

I [illegible] of

make oath and say that the answers to the foregoing questions are true and correct in every particular.

SO HELP ME GOD.

Sworn before me at [illegible]

this 7 day of June 1910.

Having been first read over and explained to the Witness.

[illegible] Local Agent of Dominion Lands or Homestead Inspector.

for the [illegible] District.

Sworn Statement

of [illegible]

of Sec. 25 Thp. 17 Rge. 22 of 4 Meridian, in reference to the application for patent of [illegible]

for [illegible] of Sec. 33 Thp. 4 Rge. 22 of 4 Meridian.

1. What [illegible] April 1907

2. Where [illegible]

3. (a) Where did he live at the time [illegible]

4. [illegible]

5. How many [illegible]

6. What [illegible]

7. What [illegible]

8. Have you any interest, present or prospective, in the application?

9. Are you [illegible]

To Wit:

I

make oath and say that the answers to the foregoing questions are true and correct in every particular.

SO HELP ME GOD

Sworn before me at

this day of 19

Having been first read over and explained to the Witness.

Local Agent of Dominion Lands or Homestead Inspector

for the District.

4

Sworn Statement of Henry Jurgens

of Sec. SE 26 Thp. 11 Rge. 22 W of 4 Meridian, in reference to the application for patent of Walter Dayton

for 4E of Sec. 33 Thp. 11 Rge. 22 W of 4 Meridian.

1. What is your occupation and how long have you resided in the Province? | Farmer. Since [illegible] 1907 from 16/4/07 to 31/3/08. from 23/3/06 to present date 23/6/10

2. Where have you previously, since you have known the land, lived and what were your occupations and residences during that period? |

3. (a) Where did you build this house and when did you move into it? Did you live in it continuously from the time it was built until you established your present residence? If not, why not? | (a) from 16/4/07 to present date
from 1st part may 1907 for 2 weeks
" 1st July 1907 to present date 23/6/10
" 1st Aug 1908 to present date

4. (a) What is the area of each crop you have now under cultivation on your homestead? (b) How many acres did you crop in 1907? 1908? 1909? 1910? Describe fully the kind and quality of crop put in each year, and the yield per acre. | —

(b) If this residence has been on land owned by your parent or parents, or by your husband, father, mother, son, daughter, brother or sister, as the case may be | —

5. Have you ever had any timber removed from the land? If so, state when, by whom, and the quantity and value. | Yes Some on Section 4E.

Prior to 1907 Broke 15 Backset — Crop 17
Year 1907 " 5 " " 32
Year 1908 " 16 " " 30
Year 1909 " 48 " " 86
Year 1910 " 16 " "
Year 1 " "

6. How many acres of timber and what quantity of hay have been cut on the land, and what use has been made of them? | 1907 1908 1909 1910
Hay cut 5 - 6 - 6 - 6
Value 5 6 6

7. What stock of which applicant is owner has been kept on the land during the period of residence? Give number, kind and value of stock purchased and sold, and state how each item of stock was disposed of before entering patent? | Frame 14x18 kitchen 12x14 value $230.00
2 stable frame value $105.00
Barn 16x24 " $50.00
Granary

8. What is the value of his home on his present homestead, and what is the value of his improvements thereon, and what is the present value of the whole? |

9. What extra labour has been employed on his homestead, and at what cost? | No

10. What other improvements have been effected on the land, and what is the value of each? | Yes

11. Have you any interest, direct or indirect, in this application?

12. Do you, to your knowledge, know of any reason why a patent should not be granted to the applicant for this entry? And in case of a pre-emption, was the land entered for bona fide for the exclusive use and benefit of the settler? | Canada
Province of Alberta
To Wit:

I Henry Jurgens of Athem Ridge Alta make oath and say that the answers to the foregoing questions are true and correct in every particular. SO HELP ME GOD.

Sworn before me at Athabasca | Henry Jurgens

this 28 day of [illegible] 19[illegible]

Having been first read over and explained to the Witness.

[illegible] Local Agent of Dominion Lands or Homestead Inspector.

for [illegible] District.

Sworn Statement of Albert LeBarre

L ½ of Sec. 27 Thp. 1 Rge. 22 W of 4th Meridian, in reference to the application for patent of Walter Dayton for L ½ of Sec. 33 Thp. 1 Rge. 22 W of 4th Meridian.

1. [illegible] — Farmer. Over 3 years.

2. [illegible] — On my homestead from 1st April '04 to 12th July 1910

3. [illegible] — Before I knew him 11th May 1907

4. [illegible] — 11th May 1907 to 25th May 907. 1st July 1907 to 21st Dec 1907. 4th August 1908 to 2nd July 910

5. Has [illegible] — Yes. Same residence as applicant

6. How many [illegible] — 15 acres broken when I first knew him.

Year 1907	Broke	5 acres.	cropped 15 acres.
Year 1908	16		20
Year 1909	50		for all 21
Year 1910	15		85

Year	Horses	Cattle
1907	5	5
1908	5	5
1909	5	5
1910	5	1

7. What [illegible] — Frame 20 × 12 $210

8. What [illegible] — 2 miles $120.

9. What [illegible] — Granary & Barn $100.

10. What [illegible] — Well $100.

11. Have you [illegible] — No.

12. Do you [illegible] — I do.

Canada
Prov. of Alberta
To Wit:

I A LeBarre of Allion Ridge Alta.

make oath and say that the answers to the foregoing questions are true and correct in every particular.

SO HELP ME GOD.

Sworn before me at LETHBRIDGE.

this 13th day of July 1910

Albert LeBarre

Having been first read over and explained to the Witness.

A. St. G. Lewis.

Acting Local Agent of Dominion Lands ~~or Homestead Inspector~~

for the [illegible] District.

Form 31 a.

File No 1385016

Department of the Interior.

OTTAWA 19

Sir: —

I have to inform you that a patent for S. E. ¼

of Section 33 in Township 11

Range 9 3 West of the 4th Meridian,

bearing date the 8th

September, 1910, has issued in your name, and that

it has been forwarded to the Registrar of the Land Registration

District of

who will issue the certificate of title upon receipt of your application to him therefor, and upon payment of the proper fees, if any.

For this purpose please place yourself in communication with that official, giving him your full name and your Post Office address.

His address is

I am, Sir,

Your obedient servant,

PERLEY G. KEYES,

Secretary.

To [illegible] Dawkin, Esq.
Albion Ridge,
Alta.

Action ALBERTA

No. 153507

DEPARTMENT OF THE INTERIOR.

1907

From

Date

" when rec'd)

Subject:

Form No. 1

I

Form No 158.

Sworn Statement of

Annie Bellwalker

in support of his application for Homestead Patent for SE

of Sec. 2 Thp. 37 Rge. 5 *of* 5 *Meridian.*

1 What is your name in full, age, occupation and Post Office address?

Annie Bellwalker 54
Housekeeper

2 (a) Are you a British subject by birth or naturalization?

Yes By Birth Yes

NOTE: If you are not a British subject by birth you must produce your certificate of naturalization or other evidence in support of this statement.

2 (b) When did you enter upon your homestead entry (by which I mean when did you first begin residence upon it)? When did you commence residence upon your homestead?

14-5-07
Act 07
3-1-08

4 What acreage of your homestead entry did you break and when did you commence cultivation thereof?

3-1-08 to 30-4-08
1-9-08
1-9-09 - 5-9-10

5 Where absent from your homestead, where have you resided and what has been your occupation?

Edmonton.

6 Of what does your family consist, when did they first commence residence upon your homestead, and where do they now reside?

4 Children no residence except daughter

7 I commenced to cultivate the land in the year 1908.

(a) What portion of your homestead has been cultivated?

Only 5 acres was the land acquired, and what is the present value thereof?

	Acres	Value per Acre
(a)	2	
(b)	2	

NO SEED

10 What buildings have you on such land, and what is the present value of same?

N x 16 Log House value $150.00
Barn value $50.00
Well 100
200.00

(d) State number of months or part of months you have resided on your homestead.

No

(e) State number of months or part of months you and your family (or any other person or persons on your behalf) have resided upon your homestead.

No

8 How many acres of your homestead entry have been cultivated by you each year, and how many acres do you intend cultivating each year?

	1907	08			11
Year					
Year					
Year					

Sworn Statement of Wm Cooper

Wof Sec. 2 Thp. 39 Rge. 5W of 5 Meridian, in reference to the application for patent of A Brake

for Sof Sec. 2 Thp. 39 Rge. 5W of 5. Meridian.

1. What is ... and how long have you known the applicant?

James 4 years

Was 2 39 5 W 35 acres Act 07 continuously Act 07 30-1-08

2. Were ... you have known the applicant ...

3-1-08 to 30-4-08
1-9-08 " 1-5-09
1-9-09 5-9-10

3. (a) Where did he ... (b) If he has ... on land owned by himself ... brother or sister, ...

4. (a) Where ... (b) ... on Homestead? ... duties ...

5. Has he ... resided with him ... duties ...

one daughter

6. How much land has he ... and what area has been cropped ... each year on his homestead?

Year 1 Cult
Year 2 Cult
Year 3 Cult
Year 4 Cult
Year 5 Cult

Cult 07 by 25 21 21 25

7. What ... applicant is owner ... has he had on the land ... pastured and each year ...

16 x 16 Log Barn value 150.00
acres crop 200.00
Barn 250.00
Well 100.00

8. What is the ... house on his present ... what material ... what is it ...

Log

9. What ... has he made ... cord, value ...

10. What other ... have been ... (a) ... improvements ... (b) ... actual value of ...

11. Has ... (a) ... (b) ... (c) ...

12. ...

Rowan
Rowancefarm

I Wm Cooper of

make oath and say that the answers to the foregoing questions are true and correct in every particular SO HELP ME GOD.

Sworn before me at Minnedosa Man. this 11 day of March 1911

Wm Cooper

Having been first read over and explained to the Witness

Stuart McRobertson

Legal Agent of Dominion Lands or Homestead Inspector.

for the Dauphin District.

Sworn Statement of R B Burns

Sof Sec. 10 Thp. 39 Rge. 5 of 5 Meridian, in reference to the application for patent of A Brake

for Sof Sec. 2 Thp. 39 Rge. 5 of 5 Meridian.

James 4 years

Was 84-39-5 W with father practically continuously last 4 years Act 07 3-1-08

3-1-08 to 30-4-08
1-9-08 " "
1-9-09 - 5-9-10

one daughter

Cult 07 by 25 21 21 25

16 x 16 Log Barn 150.00
acres crop 200.00
Barn 250.00
Well 100.00

Rowan
Rowancefarm

I R B Burns of

make oath and say that the answers to the foregoing questions are true and correct in every particular SO HELP ME GOD.

sworn before me at this day of

Having been first read over and explained to the Witness

S McRobertson

Under the provisions of sub-clause 2 of clause 2 of the Dominion Lands Act for the District.

Form 31 a.

File No

Department of the Interior.

OTTAWA 191

Sir: -

I have to inform you that a patent for

of Section in Township

Range West of the Meridian

bearing date the

has issued in your name, and that

it has been forwarded to the Registrar of the Land Registry

District of

who will issue the certificate of title on receipt of your application

therefor, and upon payment of the proper fees in respect

For the purpose please place yourself in communication with

the official giving him your full name and your Post Office address

His address is

I am, Sir,

Your obedient servant

PERLEY G. KEYES,

Secretary.

To

Action
ALBERTA

No. 1 3 5 5 0 4 8

DEPARTMENT OF THE INTERIOR.

1907

From

Edmonton
3rd/4

Date

(when mailed)

Re Cancel Entry of
S.E. 12-53-3-W 4th
Entry of City Edmonton

Form No. 1

Form A. 4th 1st 6th W.P.M. 11428 No. 031327

DOMINION LANDS BOARD No. 1. FEB 18 1909 EDMONTON

1508992

APPLICATION FOR A HOMESTEAD ENTRY.

I, Ranjit. Basha

of Yorkton Alta

for a Homestead Entry for the 1 38

Pre-emption Entry for the S.E. Quarter of Section 12

of Township 53 Range 11 West

of the 4th Meridian

Edmonton

Feb 9th 09

1 - 1213 7 Yorkton Ranjit Basha Farmer

Subject to the rights of the Province to take out and possess with compensation the [illegible] contained in the [illegible] granted [illegible] per cent [illegible] [illegible] [illegible]

Form No. 1.

AFFIDAVIT IN SUPPORT OF

CLAIM FOR A HOMESTEAD ENTRY

BY A PERSON WHO HAS NOT PREVIOUSLY OBTAINED HOMESTEAD ENTRY.

I, Wasyl Bajda, do solemnly declare

that I am over twenty-one years of age; that to the best of my knowledge and belief the statements contained in my application to enter, as of the class specified, the [illegible] and in respect of which my application is made, are true; that [illegible] residing on the said land, nor are there any improvements thereon [illegible] the improvements and [illegible] [illegible] [illegible]

Department of the Interior

Canada

PAT.

RECEIVED.

Copy to A.i.L. Edmonton ref. 92074.

SIR,

I beg to inform you that your entry for the Quarter of Section ... Township ... Range ... West of the ... Meridian, will now be cancelled in accordance with the abandonment ... have executed and the land made available for re-entry.

CANCELLED.

The Homestead Inspector's valuation of the improvements which you say consist of

---

will be collected in addition to the entry fee.

The presentation of this letter to any Agent of Dominion Land will serve as the authority for granting you another entry for any available land on the ordinary terms.

Your obedient servant,

Secretary.

1927946

Form No. 1.

Form A.

No. 15778

DOMINION LANDS OFFICE
EDMONTON, ALTA.

APPLICATION FOR A HOMESTEAD ENTRY.

I, Kyryto Loguzy

Innisfree

of the 38

12

W

of the 16

of the 33

of the 4

Range

Edmonton

Dist.

1 1 c 2 Austria Bukovina

(Subject to the conditions and reservations of the Dominion Lands Act and amendments thereto.)

Dated at Innisfree, Alta. this 29th day of June 1908.

Form No. 1.

AFFIDAVIT IN SUPPORT OF

CLAIM FOR A HOMESTEAD ENTRY

BY A PERSON WHO HAS NOT PREVIOUSLY OBTAINED HOMESTEAD ENTRY.

I, Kynoto Loyuoy.

Sworn

that I am over [illegible] years of age; that No. [illegible] of my

knowledge [illegible] settlement of which my application is accompanied [illegible] Homestead

[illegible] reading on the said land, nor [illegible]

[illegible]

[illegible]

Sworn and [illegible] this 24th

day of [illegible] before me

[illegible]

[illegible] Local Agent.

Kynoto [illegible]

92079

Sworn Statement of

Kyryło Łazusz

in support of his application for Homestead Patent for S.E.

of 1/4 Sec. 12 Twp. 53 Rge. 11 of 4 Meridian.

1. What is your name in full, age, occupation and Post Office address?

Kyryło Łazusz

2. (1) Are you a British subject by birth or naturalization?

(2) If a naturalized British subject, when and where were you naturalized?

3. (a) Where were you born?

(b) When did you leave your native country?

4. What were you doing for a living when you left your native country?

5. Where did you live and what did you do for a living during the first year after your arrival in Canada?

6. Where do you live and what do you do for a living now?

7. Have you ever applied for Homestead entry, or had an entry for land cancelled?

(a) When and where was such land situated?

(b) (1) Is such land now vacant, and open to entry?

(2) If not, when did you cease to reside thereon?

(c) What improvements had you made on such land and what was their value?

(d) How many months in each year did you reside on such land?

(e) Did you ever reside with your father or mother on a Homestead? If so, state name of Homestead, and when you resided with your father or mother.

8. How much cultivation have you had upon your homestead each year, and how many acres have you under cultivation each year?

Year 1 ... 5 acres ... acres

Year 1 ...

Year 1 ...

Year 1 ...

Year 1 ...

Year 1 ...

9. What stock of which you are the owner have you had on your homestead each year since date of perfecting entry?

10. [illegible]

11. What other buildings have you erected on your homestead?

12. What extent of land have you under cultivation each year since entry?

13. Are [illegible]

14. [illegible]

15. [illegible]

Dominion of Canada
Prov of Alberta
To Wit:

I, Kyryło Łazusz, do solemnly swear that the answers to the foregoing questions are true and correct in every particular. That I am a Patent for the Homestead entered for under the Dominion Lands Act.

That I have not entered for the said land for the benefit of any other person or persons who is or are not entitled to enter, and that I am not acting directly or indirectly on behalf of any other person or persons who is or are not entitled to enter.

That I intend to reside upon and cultivate the said land myself for the benefit of myself and not for the benefit of any other person or persons who is or are not entitled to enter.

SO HELP ME GOD.

Sworn before me at Edmonton this 6th day of Aug A.D. 1912 Kyryło Łazusz

I have read over or had explained to the above deponent.

[illegible]
Agent of the Dominion Lands, or
Homestead Inspector for the Edmonton District.

ed Grain OK

TIMBER PERMITS O.K.

I recommend the foregoing application for Patent, believing that the homestead requirements of the "Dominion Lands Act" have, in this case been complied with.

Dated at Edmonton
Sept 5th A.D. 1912

[illegible] Edmonton

Accepted as sufficient.

Ottawa, [illegible] 1912 19

Commissioner.

I hereby certify that [illegible] has to-day produced evidence showing ownership of the [illegible] of Section [illegible] Twp. [illegible] Rge. [illegible] Mer., from the [illegible] day of [illegible] to the present time.

Date [illegible] 19..

The Officer taking this application for patent is requested to exercise particular care that the name of the homesteader is given in full and correctly spelt.

EDMONTON LAND AGENCY
AUG 19 1912
EDMONTON ALTA

27534460

Sworn Statement of Pozjek.

of Sec. S 6 Thp. 63 Rge. 10 W of 4 Meridian, in reference to the application for patent of Kasper Lagus for E½ of Sec. 12 Thp. 62 Rge. 11 W of 4 Meridian.

1. What is your occupation, and how long have you been engaged therein? — Farmer since July 17/09 on my homestead since July 17/09 to present date

2. What have you been? Where and when? Give particulars and dates. — Aug 1909 to Aug 1st 1909

3. (a) What did you do with respect thereto, before obtaining entry thereof? Give particulars and dates. — From Aug 1st 09 to present date Continuously

(b) If this residence has been on land owned by you, state what other occupation you followed during the period between the date of your entry and the date of your residence thereon. — same date as myself

5. Has homesteader's family resided with him? Give actual dates.

6. How much breaking and what area has been cropped in each year upon the homestead?

	Broke	Acres cropped
Year 1 09	5	6
Year 2 10	4½	5
Year 3 11	10	18
Year 4 12		30
Year 5		
Year 6		
09	5	8
10		16
11		12
12		21

7. What stock have you on the land? — Cattle 23 Leg 350.00 on same 85.00 Stable 12×41 Leg 225.00 Granary 16×22 " 75.00 Shed 100.00

8. What other improvements have been effected, and what is their value? — no

11. Have you any other land under cultivation? — yes

12. Are you the owner of any land other than your homestead? — Dominion of Canada Province of Alberta

I, John Dzyk of Innisfree in the Province of Alberta make oath and say that the answers to the foregoing questions are true and correct in every particular. SO HELP ME GOD.

Sworn before me at Innisfree this 16 day of Aug 1912

Having been first read over and explained to the Witness.

J. A. Montgomery
Local Agent of Dominion Lands or Homestead Inspector.
for the Edmonton District.

Sworn Statement of John Tym

of S½ E. 18 Thp. 63 Rge. 10 W of 4 Meridian, in reference to the application for patent of Kasper Lagus for SE of Sec. 12 Thp. 62 Rge. 11 W of 4 Meridian.

1. What is your occupation, and how long have you been engaged therein? — Farmer since July 17/09 on my homestead since July 17/09 to date

2. What have you been? Where and when? Give particulars and dates. — Aug 1909 to Aug 1st 1909

3. (a) What did you do with respect thereto, before obtaining entry thereof? Give particulars and dates. — From Aug 1st 09 to present date

(b) If this residence has been on land owned by you, state what other occupation you followed during the period between the date of your entry and the date of your residence thereon. — same date as myself

5. Has homesteader's family resided with him? Give actual dates.

6. How much breaking and what area has been cropped in each year upon the homestead?

	Broke	Acres cropped
Year 1 09	5	5
Year 2 10	6	15
Year 3 11	14	30
Year 4 12	6	
Year 5		
Year 6		
09	10	12
10	5	2

7. What stock have you on the land? — Cattle 5 23 Leg 350.00 on same 85.00 Stable 12×41 Leg 225.00 Granary 16×22 " 75.00 Shed 100.00

8. What other improvements have been effected, and what is their value? — no

11. Have you any other land under cultivation? — yes

12. Are you the owner of any land other than your homestead? — Dominion of Canada Province of Alberta

I, John Tym of Innisfree in the Province of Alberta make oath and say that the answers to the foregoing questions are true and correct in every particular. SO HELP ME GOD.

Sworn before me at Innisfree this 16 day of Aug 1912

Having been first read over and explained to the Witness.

J. A. Montgomery
Local Agent of Dominion Lands or Homestead Inspector.
for the Edmonton District.

Form 4

File No. [illegible]

Department of the Interior.

[illegible]

Sir:—

I have to inform you that a patent for [illegible] in Township [illegible] West of the [illegible] Meridian

of Section 12

Range 11

has issued in your name, and that

it has been forwarded to the Register of the Land Office at

District of

who will issue the certificate of title upon receipt of your application

to him therefor, and upon payment of the proper fees, if any.

For this purpose please place yourself in communication with

that official, giving him your full name and your Post Office address

He is directed to

I am, Sir,

Your obedient servant,

PERLEY G. KEYES.

[illegible]

To Hyman Laguss, Esq.
Jamestown
[illegible]

File 125

Mar. 14/52

Hugh Warawa
applies for homestead
entry 27 July 1907.
SE 12-53-11 W4
subsequently cancelled
Homestead No. 269462

Mr. Harr[illegible],
Nyrdam, Alberta.

The above numbered application must be filed on
the land ... not later than or about the year July or ...
... ??

We would appreciate the record of age and
nationality of this applicant from a search of
your files.

Yours truly,

...

EDMONTON, ALBERTA.

The Registrar of Lands,
Department of Mines and Resources,
Ottawa, Canada.

TEP/AS
1385048



Ottawa, 22nd March, 1952.

The Old Age Pensions Board,
Edmonton, Alberta.

Dear Sirs:-

S.E. 12-53-11-W-4th Mer.
File No. 125.

I have your letter of the 14th March, relative to your enquiry as to the age and nationality of Harry Warawa.

Our records indicate that one Hugh Warawa, applied for homestead entry on the 27th July, 1907, for the above mentioned land, which entry was subsequently cancelled.

In the circumstances, I regret to inform you that his age and nationality is not disclosed in our records. Had he applied for Letters Patent the information as requested would have been shown on the application.

Yours very truly,

C.K. LeCapelain,
Chief Lands Division

ALBERTA

No. 1385056

DEPARTMENT OF THE INTERIOR.

1907

From

Date

(when rec'd)

Subject:

Form No 7.

1962183

Form A

Form No. 1.

No.

Application for Entry for a Homestead, a ~~Pre-emption or a Purchased Homestead~~.

I, [illegible] of [illegible] do hereby apply for an Entry for a [illegible] under the provisions of section [illegible] of that behalf of the Dominion Lands Act for the [illegible] Quarter Section of Section [illegible] in Township [illegible] Range [illegible] of the [illegible] Meridian.

2. I am a British subject.

3. I ~~am a citizen or subject of the age of~~ of ~~that it is my intention to become a British subject under the laws~~ of Canada. but I declare

Sig.

Dated.

SEP 20 1909

ONTORIA

Note

Note

Form B.

Affidavit in support of an Application for Entry for a Homestead, a Pre-emption or a Purchased Homestead.

([illegible])

I, [illegible], do solemnly swear or affirm, as the case may be, that I am over eighteen years of age; that to the best of my knowledge and belief the land in respect of which my application is made is agricultural land and open to entry, and that there is no person residing on it or cultivating it; that there are no improvements thereon; that the applicant only is liable for my exclusive use and benefit, with the intention of my residing upon and cultivating the said land, and neither directly nor indirectly for the use or benefit of any other person or persons whomsoever.

2. That I have not heretofore obtained an Entry for a Homestead on Dominion Lands.

3. That I obtained Entry for a Homestead on the [illegible] day of [illegible], 19[illegible], for Section [illegible], Township [illegible], Range [illegible], Quarter-section of the [illegible] Meridian, ~~but forfeited~~ or abandoned, as the case may be. The same.

4. That this application is made for my exclusive use and benefit, with the intention of my residing upon and cultivating the said land, and neither directly nor indirectly for the use or benefit of any other person or persons whomsoever.

(5.) ~~That my homestead entry is in good standing at this date.~~ [illegible]

Sig. [illegible]

Subscribed and sworn to this [illegible] day of [illegible], 19[illegible], before me at [illegible].

[illegible]

Land Agent, Sub-Agent, or Senior Assistant, as the case may be.

Senior Assistant.

NOTE.—Strike out paragraph 3 if applicant has already received homestead entry.

NOTE.—For [illegible] apply [illegible]

Form No 158

orn Statement of James Bailey

in support of his

application for Homestead Patent for

of S½ Section 20 Township 60 Range 3

W of 5th Meridian.

1. Where is your post office? James Bailey 28
Farmer, Saskatoon
Occupation Birth

2. When did you begin residence upon your homestead? Sept. 21st 1907
When did you begin cultivation of your homestead? Apr. 1910
When did you begin to build your house? Apr 20th 1911
Have you resided upon your homestead continuously since first entry? Yes
If not, when did you leave it, and for what purpose? From Apr. 20th 1911 to Nov. 10th 1911. Feb 17th 1912 to Aug 27th 1912 May 1st 1914 to date exclusive

3. Have you a patent or entry for any other land? No

4. Are you a British subject, by birth or naturalization? British subject by birth

5. Number in family (wife and children)? Wife and 2 children

6. Have you been absent from your homestead at any time since you began residence upon it? If so, for what period and for what purpose? Full time except while on my Homestead

7. Have you any land under cultivation in addition to your homestead? If so, how much? No

8. How much wild land have you broken each year? How much backset each year?

	Broken	Backset
Year 1910	5	5
Year 1911	5	10
Year 1912	5	15
Year 1913	nil	15
Year 1914	7	15
Year 1915	16	22

9. What crops have you had on your homestead each year?

1910	Cattle	2	
1911	"	3	
1913	nil	nil	
1914	"	3	Horses 3
1915	"	1	" 25

10. How many acres have you under cultivation this year? 18 Acres

11. How many acres have you under crop this year? 18 Acres

12. What kind of crops? Wheat

13. Are you the owner of any live stock? If so, what? Horses 3

14. How many acres have you under crop next year? 120

15. How many acres do you intend to break next year? 45

16. Have you any relatives residing near you? If so, who are they and where do they live? Brother Canada Kroot alta

I James Bailey do solemnly swear that the foregoing answers by me to the foregoing questions are true and that I am a British subject by birth and that I have resided upon the Homestead for which I apply for patent for the period of three years and that I have not sold or alienated the said land or any part thereof, and that I am not the owner of any land except the said Homestead, and that I am not a non-resident, and that I am not a citizen of the United States of America, and that I am not a subject of any foreign country, and that I am not a subject of any foreign country, and that I am not a subject of any foreign country

Sworn Statement of James Beale NW¼

of Section 20 Township 60 Range 3

W of 5th Meridian, in reference to the application for patent of

James Bailey for SW¼ of Section 20

Township 60 Range 3 W of 5th Meridian.

1. What is your occupation and how long have you resided upon the land in question? (Give name of applicant.)

Farmer & grazer.
Entered 20-60-3 W 5th
from Sept 20 1909
Continuous to date
except 1910 April 20th 1911
April 20 1911 to Nov 10th 1911
Feb. 17th 1912 to Aug 27th 1912
March 1913 to date
Improvements
on this homestead.

2. Where were you born? Where have you lived since boyhood? Where do you now live?

3571750

3. (a) Where did you build your house on the land in question? When did you build it? Of what size and what is it worth? (b) Have you any other buildings on the land? If so, state their value separately.

Applt continues residence
since on the homestead.

4. (a) What portion of each year since you settled on the land in question has been occupied by yourself, your family, your servants, your tenants, or your agents? (b) Where have you been during the remainder of each year?

9	5	10
1	5	10
2	5	10
1	5	10
1	5	10
1

ADDRESS YOUR REPLY "THE CONTROLLER, LAND PATENTS BRANCH, DEPARTMENT OF THE INTERIOR."

IN YOUR REPLY PLEASE QUOTE THIS FILE NO.

DEPARTMENT OF THE INTERIOR
CANADA

Land Patents Branch,

Ottawa,

SIR:—

I beg to inform you that a patent for
of Section
in Township
Range
West of the
Meridian,
bearing date the
has been issued in your name, and that it has been forwarded to the Registrar of the Land Registration District of
who will issue the certificate of title upon receipt of your application to him therefor, and upon payment of the proper fees, if any.

For this purpose please communicate with that official, giving him your full name and your Post Office address. His address is The Registrar, Land Titles Office.

Your obedient servant,

N. O. COTÉ,

Controller.

To

FORM 81 A

No. 1385058

Actual

ALBERTA

DEPARTMENT OF THE INTERIOR.

1907

From

Date

(When rec'd)

Subject:

Form No. 7.

Form No. 1 [illegible]

Sworn Statement of

[illegible] in support

of his application for Homestead Patent for [illegible]

of Sec. [illegible] Thp. [illegible] Rge. [illegible] of Meridian.

1. What is your name in full, age, occupation, and Post Office address?

2. (1) Are you a British subject? If born such, say so. (2) If naturalized, have you always resided in Canada? (3) Are you a British subject by Birth, Naturalization or Registration?

(1)

(2)

(3)

NOTE—If by naturalization or registration, certificate must be furnished. If through parents, evidence, copy of certificate required, or description of land to be entered by Father or Mother.

3. (a) When did you obtain homestead entry, (b) when did you build your house thereon, and (c) when did you commence actual residence thereon?

(a)

(b)

(c)

4. What portion of each year since commencement of residence have you resided upon the land given as homestead?

5. When absent from your homestead where have you resided and what has been your occupation?

6. Of whom do your family consist; when did they first commence residence with you; their nationality, and to what portion of each year since that date have they resided upon it?

7. If residence was base performed on land owned by yourself or by parent, relative, etc., state whose land.

Section Twp. Rge. Mer.

(a) When and how (1) was such land acquired?

(b) By whom (1) was the land acquired, and (2) is the present owner entitled?

(c) What [illegible] and what [illegible]

4

(d) State each month or part of month you have resided on your land.

(e) State each month or part of month you and your (father, mother, son, daughter, sister, brother) have resided on the latter's land.

8. How much breaking have you done upon your homestead in each year since you obtained entry, and how many acres have you cultivated each year?

Year 1 [illegible] Broke ..... acres, cropped ..... acres

Year 1 " " " " "

Year 1 " " " " "

Year 1 " " " " "

Year 1 [illegible]

9. What stock of which you are the owner have you had on your homestead each year since date of perfecting entry?

10. What is the cost of your homestead improvements, of what do they consist, and what were present cash values of each?

11. What other buildings have you erected on your homestead? [illegible] and what was cost of each respectively?

12. What acreage of fencing have you made on your homestead, and what was cost of present cash value of same?

13. Are there any indications of minerals or quarries on your homestead? If so, state what, and whether the same is available for agricultural, manufacturing or other purposes.

14. Have you [illegible] any other homestead entry? If so, describe it and say what becomes of it.

15. Have you [illegible], assigned or transferred, or agreed to [illegible] or transfer your present homestead or any part thereof? If so, when and to whom?

[illegible]

To Wit:

I, [illegible] do solemnly swear that the answers to the foregoing questions are true and correct in every particular. That I claim a Patent for this Homestead under the provisions of the "Dominion Lands Act."

That I entered an entry, and claim a Patent for the same for my own benefit, and not in the interest or for the benefit of any other person or persons whomsoever.

SO HELP ME GOD.

Sworn before me at [illegible]

this [illegible] day of [illegible] A.D. [illegible]

Having first been read over and explained to the said applicant.

[illegible]

Agent of the Dominion Lands, or

Homestead Inspector for the [illegible] District.

I recommend the foregoing application for Patent, believing that the homestead requirements of the "Dominion Lands Act" have, in this case been complied with.

Dated at Edmonton,

this [illegible] day of [illegible] A.D. 1910

[illegible] Edmonton,

Clear in Title.

Date [illegible] 19

Accepted as sufficient.

[illegible]

I hereby certify that [illegible] is now duly produced with [illegible]

owner of [illegible] of Section [illegible] Twp. [illegible] Rge. [illegible] Mer.

from the [illegible] day of [illegible] to the present time.

Date [illegible] 19

The Officer taking this application for patent is requested to exercise particular care that the name of the homesteader is given in full and correctly spelt.

138719

RECEIV

Sworn Statement of

of Sec. Thp. Rge. of Meridian, in reference to the application for patent of

for of Sec. Thp. Rge. of Meridian.

1. What is your occupation, and how long have you known the applicant?

2. Where do you reside (state your distance and direction from the applicant's land, post office and railway station)?

3. (a) When did he begin residence upon the land? (b) Has he resided continuously upon it from that time to the present date? If absent, state when he left and when he returned, and for what purpose?

4. (a) What portion of such land has he cultivated each year? (b) Has he erected upon it a habitable house? When was it commenced and when completed? Is it his actual residence? Is it occupied by any person other than himself? If so, by whom?

5. Has he a family residing with him on the land? If not, where do they reside?

6. How many acres of the land are under cultivation? What crops have been grown each year since entry?

7. What stock of which applicant is owner has he on the land? Describe the number, marks and brands of each, and state to whom they belong?

8. What is the nearest timber to his claim? Is it for sale or free to settlers? What is the price per thousand feet?

9. What extent of fencing has been constructed, and what description of fence?

10. What other buildings have been erected on the homestead? Describe their dimensions, and what they are used for. If a stable, how many horses will it hold?

11. Have you any interest, direct or indirect, in this application?

12. Do you make this application for the purpose of obtaining the land for yourself or for some other person? If for some other person, state his name and address, and what consideration you are to receive?

To Wit:

I of

make oath and say that the answers to the foregoing questions are true and correct in every particular.

SO HELP ME GOD.

Sworn before me at

this day of 19

Having been first read over and explained to the Witness.

Local Agent of Dominion Lands or ~~Homestead Inspector~~.

for the District.

1 2 9 2 8 0 2

Sworn Statement of

of Sec. Thp. Rge. of Meridian, in reference to the application for patent of

for of Sec. Thp. Rge. of Meridian.

1. What is your occupation, and how long have you known the applicant?

2. Where do you reside (state your distance and direction from the applicant's land, post office and railway station)?

3. (a) When did he begin residence upon the land? (b) Has he resided continuously upon it from that time to the present date? If absent, state when he left and when he returned, and for what purpose?

4. (a) What portion of such land has he cultivated each year? (b) Has he erected upon it a habitable house? When was it commenced and when completed? Is it his actual residence? Is it occupied by any person other than himself? If so, by whom?

5. Has he a family residing with him on the land? If not, where do they reside?

6. How many acres of the land are under cultivation? What crops have been grown each year since entry?

7. What stock of which applicant is owner has he on the land? Describe the number, marks and brands of each, and state to whom they belong?

8. What is the nearest timber to his claim? Is it for sale or free to settlers? What is the price per thousand feet?

9. What extent of fencing has been constructed, and what description of fence?

10. What other buildings have been erected on the homestead? Describe their dimensions, and what they are used for. If a stable, how many horses will it hold?

11. Have you any interest, direct or indirect, in this application?

12. Do you make this application for the purpose of obtaining the land for yourself or for some other person? If for some other person, state his name and address, and what consideration you are to receive?

To Wit:

I of

make oath and say that the answers to the foregoing questions are true and correct in every particular.

SO HELP ME GOD.

Sworn before me at

this day of 19

Having been first read over and explained to the Witness.

Local Agent of Dominion Lands or ~~Homestead Inspector~~.

for the District.

Form 31 a.
30,000-29-1-10.

File No 1353155.

Department of the Interior.

OTTAWA, 191

Sir:—

I have to inform you that a patent for S.W. ¼
of Section 8 in Township 57
Range 4 West of the 3rd Meridian,
bearing date the
23rd Jan. 1911, has issued in your name, and that
it has been forwarded to the Registrar of the Land Registration
District of
who will issue the certificate of title upon receipt of your application
to him therefor, and upon payment of the proper fees, if any

For this purpose please place yourself in communication with that official, giving him your full name and your Post Office address. His address is

I am, Sir,

Your obedient servant,

PERLEY G. KEYES,

Secretary

To Omer Sleet Esq.
Bowell
Alta

No. 1385262

ALBERTA

DEPARTMENT OF THE INTERIOR.

1900

Form No 7

1942

Sworn Statement of

[illegible] in support of his application for Homestead Patent for [illegible] of 1/4 Sec. 27 Twp. 15 Rge. 22 of 4 Meridian.

[illegible]

[illegible]

[illegible]

Sworn Statement of [illegible]

of Sec. ½ 27 Thp. 15 Rge. 22 of 4 Meridian, in reference to the application for patent of [illegible] for ½ of Sec. 27 Thp. 15 Rge. 22 of 4 Meridian.

1. What is your occupation, and how long have you resided on Applicant's

2. Where have you resided previous to your settlement on the above quarter-section? Give places and dates.

3. (a) When did he begin [illegible] and when did he build his first house on the land? State whether it was a habitable house, and if not, why not.

4. (a) What portion of each year since commencement of residence has he been absent from the land? Give dates.

(b) If his wife or family have been absent during any portion of the time, state particulars, and reasons for absence. Has he had any children born on the land? If so, how many?

5. Has homesteader's family resided with him? Give actual dates.

6. How much breaking and what area has been cropped each year of his homestead?

	Year	Broke	acres.	cropped	acres.
	1st	26			
	2nd	11		20	
	3rd			31	
	4th				
	5th				
	6th				

7. What stock has he on the land?

8. What is the area of land under cultivation, and what crops are grown?

9. What extra cultivation has been done?

10. What other improvements have been made, and what is the value of each?

11. Improvements during second year?

12. Improvements during third year?

[illegible]

To Wit:

I [illegible] of

make oath and say that the answers to the foregoing questions are true and correct in every particular. SO HELP ME GOD.

Sworn before me at [illegible]

this day of 19

Having been first read over and explained to the Witness.

Local Agent of Dominion Lands or Homestead Inspector.

for the District.

Sworn Statement of [illegible]

of Sec. ¼ 27 Thp. 15 Rge. 22 of 4 Meridian, in reference to the application for patent of [illegible] for ¼ of Sec. 27 Thp. 15 Rge. 22 of 4 Meridian.

1. What is your occupation, and how long have you resided on Applicant's

2. Where have you resided previous to your settlement on the above quarter-section? Give places and dates.

3. (a) When did he begin [illegible] and when did he build his first house on the land? State whether it was a habitable house, and if not, why not.

4. (a) What portion of each year since commencement of residence has he been absent from the land? Give dates.

(b) If his wife or family have been absent during any portion of the time, state particulars, and reasons for absence. Has he had any children born on the land? If so, how many?

5. Has homesteader's family resided with him? Give actual dates.

6. How much breaking and what area has been cropped each year of his homestead?

	Year	Broke	acres.	cropped	acres.
	1st	20			
	2nd	11		36	
	3rd				
	4th				
	5th				
	6th				

7. What stock has he on the land?

8. What is the area of land under cultivation, and what crops are grown?

9. What extra cultivation has been done?

10. What other improvements have been made, and what is the value of each?

11. Improvements during second year?

12. Improvements during third year?

[illegible]

To Wit:

I [illegible]

make oath and say that the answers to the foregoing questions are true and correct in every particular. SO HELP ME GOD.

Sworn before me at [illegible]

this day of 19

Having been first read over and explained to the Witness.

Local Agent of Dominion Lands or Homestead Inspector.

for the District.

Form 31 a.

File No 1383262

Department of the Interior.

OTTAWA 191

Sir:—

I have to inform you that a patent for S.E.¼
of Section 27 in Township 13
Range 22 West of the 4th Meridian
bearing date the
4th Mar, 1911, has issued in your name and that
it has been forwarded to the Registrar of the Land Registration
District of .
who will issue the certificate of title upon receipt of your application
to him therefor, and upon payment of the proper fees if any.

For this purpose please place yourself in communication with
that officer, giving him your full name and your Post Office address.
His address is

I am, Sir,

Your obedient servant,

FRED'K G. GIBBON,
Secretary.

To Clifford E. Anderson Esq.
Long Creek
Sask.

1385264

Action ALBERTA

No.

DEPARTMENT OF THE INTERIOR.

190

From

Date

(when received)

Subject.

Form No. 7.

Form A.

1649971

Form No. 1

No. 13988

APPLICATION FOR A HOMESTEAD ENTRY.

I, _____

of _____

for a Homestead Entry, under subsection _____ of section _____ of "The *Dominion Lands Act*," for the _____ Quarter Section of Section Number _____

of the _____ Township in the _____ Range _____

of the _____ Meridian.

_____

_____ District.

_____ 19

1

Form No. 1.

AFFIDAVIT IN SUPPORT OF

CLAIM FOR A HOMESTEAD ENTRY

BY A PERSON WHO HAS NOT PREVIOUSLY OBTAINED HOMESTEAD ENTRY.

I,

Form No. 158.

Sworn Statement of John Woolford Jr

in support of his application for Homestead Patent for NE Quarter of Section 33 Township 1 Range 23 W of 4 Meridian.

1. What is your name in full, age, occupation and Post Office address?
John W Woolford Jr 25 yrs
farmer Strathcona Alta

2. (a) Are you a British subject by birth or by naturalization? If by naturalization, state when and where naturalized.
Yes
By naturalization in my father's
in 32 1 23 W 4

(b) Are you married? If so, when and where married? If a widower, when did wife die?
15 July 1911

3. When did you begin actual residence upon your homestead?
1st March 1911

4. What improvements have you made upon your homestead, and when did you make each of them?
from 1st March 1914 to date
15 March 1916

5. When absent from your homestead, with whom have you resided and where have you been employed?
Stayed with my brother in 31 22 24 W 4
farmer

6. Of whom do your family consist (state relationship, sex and age of each member), and when did they first take residence with you on your homestead?
Wife 1 child
Same time

7. Has your wife or any other person actually resided upon your homestead? If so, state who, when and for how long.
Yes

8. (a) What portion of your homestead is broken and what is the present value of the broken land?
(b) By whom was the work done and at what price per acre was the land broken?
Broke 3 acres @ $10 per acre

What crops have you raised each year, and how many acres in each crop?
Year 1913 Broke 3 acres
Year 1913 31 30
Year 1913 30
Year 1914 31
Year 1915 21
Year 1

What number of cattle, horses, sheep and pigs have you owned each year since you began to reside upon your homestead?
Average 12 horses, 15 head of cattle each year.

9. What stock of cattle, horses, sheep and pigs have you now on your homestead? What is the present value of the same?

10. What is the size of your house on your homestead; of what material and what is its present cash value?
18 x 20 log house $350
Barn $200 Blacksmith shop $10
2 Granaries $150 Well $15
Hen house $40 Hog pen $30
1½ miles fence $150

11. What other buildings have you erected on your homestead? What is the size of each, of what material and what is the cash value of the same?
Agricultural & grazing land

12. What portion of the land you have cultivated are you now cultivating and what is the present cash value of the crops?
Nil

13. Are there any facts or circumstances connected with your homestead which you consider should entitle you to a patent for the same? If so, state them fully.
No

14. Are you the only head of a family who has a homestead entry? If not, does the other reside on his homestead? If so, what is the name of his homestead?
No

15. Have you mortgaged, assigned or otherwise encumbered your homestead or any part thereof? If so, when and to whom?
No

I Woolford Jr do solemnly swear that the answers to the foregoing questions are true and correct in every particular. That I claim a Patent for the Homestead under the provisions of *The Dominion Lands Act*.

That I obtained an entry, and claim a Patent for the same for my own benefit, and not in the interest or for the benefit of any other person or persons whomsoever. SO HELP ME GOD.

Sworn before me at Strathcona Alta.
this 15 day of March A. D. 1916
having been first read over and explained to the said applicant

Agent of the Dominion Lands or
Homestead Inspector for the District.

I hereby certify that has to-day produced evidence showing ownership of the of Section Township Range Meridian, from the day of to the present time, that all payments have been made to date, and that at least one-third of the total purchase price has been paid.

Date 191

I recommend the foregoing application for Patent, believing that the homestead requirements of *The Dominion Lands Act* have, in this case, been complied with.

Dated at Strathcona Alta
A. D. 191

Local Agent of Dominion Lands for the District.

OTTAWA, 191

Accepted as sufficient,

Commissioner.

The Officer taking this application for patent is requested to exercise particular care that the name of the homesteader is given in full and correctly spelled.

Special care should be taken that the statement is properly signed by the claimant, and the evidence of the homesteader and witnesses

3668922

Sworn Statement of A. A. Raney of NW¼ Quarter
of Section 11 Township 1 Range 23 W 4 Meridian, in reference to the application for patent of
Township Fallowfield for NE of Section 33
Range 23 W of 4 Meridian.

4 years
On my homestead from 21 December 1911
to date 13 March 1916

from 4 December 1911 to 1st March 1914
from 1st March 1914 to date.
13 March 1916

Same time

NW	36	11
SW		31
SE		31
NW		31
SW		31
SE		3

average 1 horse x 25 head
cattle each year

1 x 21 Reg house - $125
1½ mile $75
Barn $35 2 Granaries $150
Hen house $5 Well $15

No
Yes.

Dominion of Canada
Province of Alberta

I, Arthur Aaron Raney of Taylorville, Alta
make oath and say that I am [illegible] to the claimant in this matter and that the statements
in my [illegible] are true.

Sworn before me at Lethbridge, Alta, this 13 day of March 1916
before I have first read over and explained to the witness

E. Taylor
Dominion Land or Homestead Inspector

Local Agent of Dominion Lands
Under the provisions of [illegible]
25 of the [illegible]

District.

Sworn Statement of Neil Nelson of NW¼ Quarter
of Section 33 Township 1 Range 24 W 4 Meridian, in reference to the application for patent of
Township Fallowfield for NE of Section 33
Range 23 W of 4 Meridian.

3 years
On my purchased land from 1911
to date

March 1913 to 1st March 1916

Same time

NW	11	11
SW	2	31
SE	2	31
NW		3
SW		

average 3 horses x 25 head
cattle each year

1 x 21 Reg house $125
1½ miles $50 Granaries $150
Barn $35 2 Barns $100
Hen house $5 Well $15

Yes

Dominion of Canada
Province of Alberta

I, Neil Nelson of Kinsella, Alta
make oath and say that I am [illegible] to the claimant in this matter and that the statements
in my [illegible] are true.

Sworn before me at Lethbridge, Alta, this [illegible] day of [illegible] 1916
before I have first read over and explained to the witness

[illegible]
Local Agent of Dominion Land or Homestead Inspector

Under the provisions of [illegible]
25 of the [illegible]

District.

[redacted]
TRUSTS AND [illegible] BRANCH
DEPARTMENT OF THE INTERIOR

DEPARTMENT OF THE INTERIOR
CANADA

Land Patents Branch.

Ottawa, MAY 22 1916

SIR:—

I beg to inform you that a patent for [illegible]
of Section [illegible] in Township
Range [illegible] West of the [illegible] Meridian,
bearing date the [illegible]
has been issued in your name, and that
it has been forwarded to the Registrar of the Land Registration
District of [illegible]
who will issue the certificate of title upon receipt of your
application to him therefor, and upon payment of the proper fees,
if any.

For this purpose please communicate with that official,
giving him your full name and your Post Office address. His address
is The Registrar, Land Titles Office, [illegible]

Your obedient servant,

N. O. [illegible],

Controller

To [illegible]

[illegible]

[illegible]

FORM 31 A

1385270

Action

ALBERTA

No.

DEPARTMENT OF THE INTERIOR.

190

From

Date

(when received)

Form No 7.

Form No. 158.

Sworn Statement of Hugh Phillips

in support of his application for Homestead Patent for N ½ of Section 6 Twp. 55 Rge. 26 of 4th Meridian.

Hugh Phillips Edmonton
43 years.
Canadian. Born
about August 6th 1863
Aug 4th 1903
Aug 6th until Dec 31st 1903
Jan 1st Mar 1st 1904
April 1st Dec. 31st 1904
April 1st Dec 31st 1905
Jan 1st 1906 until present date 1907
Carpenter Bridge Work. C.P.R.

1904	6		0
1905	6		6
1906	10		6
1906	60 acres	Cultivated	
		Value	$200.00

1 House 1906
1 Barn 6 Barn 1906
2 2 Cows 6 1906
2 Frame Stable 15x26 Granary 12x18. 200 00
Pig House 12x24. with frame Addition
12x12. Good Cellar. $ 400 00
2½ miles wire fence 200 00
10 Acres Barn 30x30. 100 00
½ Well 36 00
½ Agriculture Purposes

600

Province of Alberta
Canada

To wit:

I, Hugh Phillips do solemnly swear that the answers to the foregoing questions are true and correct in every particular. That I claim a Patent for this Homestead under the provisions of the "Dominion Lands Act."

That I obtained an entry, and claim a Patent for the same for my own benefit, and not in the interest or for the benefit of any other person or persons whomsoever.

SO HELP ME GOD.

Sworn before me at Edmonton this 3rd day of April 1907 | Hugh Phillips

I have read over and explained to the said applicant.

James A. Gilmour
Sub Agent of the Dominion Lands for

Homestead Inspector for the Edmonton District.

I have received the foregoing application for Patent, believing that the homestead representations of the "Dominion Lands Act" have, in this respect been complied with.

Dated at Edmonton
April 13th
A.D. 1907

Local Agent for Dominion Lands for District.

Ottawa, 19

Accepted subject to

Commissioner.

The Officer taking this application for patent is requested to exercise particular care that the name of the homesteader is given in full and correctly spelt.

460
160

1385270

Sworn Statement of Hugh Phillips of Sec. 6

Twp. 55 Rge. 24 of 4 Meridian, in reference to the application for patent of Hugh Phillips for NW¼ of Sec. 6 Twp 55 Rge 24 of 4 Meridian.

Farmer
August 1903
Settled on N.W. ¼ Sec 6. 55. 24 W 4th
Aug. 1903
Aug 1903

Aug until Dec 1903
June 1st 1904 until August 1904
April 1st 1904 until Jan 1st 1905
Jan 1st 1905 until the present date April 6th 1907
Carpenter work on C.P.R. first season

With cows on his Homestead

Year 1904	4	4
Year 1905	1	4
Year 1906	10	6

Also Cultivated about 60 acres 1906

1 House 1904
1 Stable 1906. 2 horses 1 cow 1907
1 House 18 x 24 shingled 12 x 8 frame $400.00
Good Cellar
1 Stable 2 horses 4 cattle 200.00
1 Granary 12 x 16 1 Granary 12 x 16 100.00
1 Barn 30 x 50 1 Well $1350.00

Edison Province of Alberta Canada To Wit:

I Joseph Henry Madden of Edson make oath and say that the answers to the foregoing questions are true and correct in every particular. SO HELP ME GOD

Sworn before me at Edson this 12th day of April 1907

Having been first read over and explained to the said Witness.

Jos H Gibson
Dist Local Agent of Dominion Lands or Homestead Inspector.

for the Edmonton District.

Sworn Statement of Hugh Phillips of Sec. 6

Twp 60 Rge 26 of 4 Meridian, in reference to the application for patent of Hugh Phillips for NW¼ of Sec. 6 Twp 60 Rge 26 of 4 Meridian.

Entered this 3rd day of August 1903
in connection with W½ 60. Rge 26. W 4th
Settled 12th August 1903
12th August 1903

January until 1st Dec 1903
January until March 1st 1904
April until 1st Dec 31st 1904
Continually since
The present Date
Employed Work on C.P.R. near Banff

With cows on his Homestead

Year 1904	6	6
Year 1905	0	6
Year 1906	10	6

1 House 1906 2 horses 1 cow 1907
1 House 18 x 24 shingled 12 x 8 frame $800.00
Good Cellar
1 Stable 2 horses 4 cattle $1800.00
1 Granary 12 x 16 Granary 12 x 16 $325.00
1 Barn 30 x 50 1 Well

Province of Alberta Canada To Wit:

I Frank Edgson of Edson make oath and say that the answers to the foregoing questions are true and correct in every particular. SO HELP ME GOD

Sworn before me at Edson this 12th day of April 1907

Having been first read over and explained to the said Witness.

Jos H Gibson
Dist Local Agent of Dominion Lands or Homestead Inspector.

for the Edmonton District.

Form 31 a.

File No. 383270

Department of the Interior.

OTTAWA, JUNE 1907 190...

Sir:—

I have to inform you that a patent for N ½
of Section 6 in Township 39
Range 26 West of the 4th Meridian,
bearing date the 3rd June 1907
has been issued to you, and that
it has been forwarded to the Registrar of the Land Registration
District of NORTH ALBERTA.

I am, Sir,

Your obedient servant,

PERLEY G. KEYES,

Secretary.

To Hugh Phillips, Esq.
Edson,
Alta

No. 1385272

Acres

ALBERTA

DEPARTMENT OF THE INTERIOR.

190

From

Date

Where made

Subject

Form No 7.

Form No. 158.

Sworn Statement

2-5-07

in support

of this application for Homestead Patent for

of Section Tp. Rge. W. of

SO HELP ME GOD.

Alberta

Canada

The Officer taking this application for patent is requested to exercise particular care that the names of the homesteader, as given in full and correctly spelt.

385272

Sworn Statement

of [illegible] of Sec. [illegible] Twp. [illegible] Rge. [illegible] of the [illegible] Meridian, in reference to the application for patent of [illegible] for S½ of Sec. [illegible] Twp. [illegible] Rge. [illegible] of the [illegible] Meridian.

[illegible]

I [illegible] make oath and say that the answers to the foregoing questions are true and correct in every particular.

SO HELP ME GOD

Sworn before me at [illegible] this [illegible] day of [illegible] 19[illegible]

Having been first read over and explained to the said Witness.

Local Agent or Dominion Lands or Homestead Inspector.

for the [illegible] District.

Form No. 158

Sworn Statement

of [illegible] of Sec. [illegible] Twp. [illegible] Rge. [illegible] of the [illegible] Meridian, in reference to the application for patent of [illegible] for S½ of Sec. [illegible] Twp. [illegible] Rge. [illegible] of the [illegible] Meridian.

[illegible]

I [illegible] make oath and say that the answers to the foregoing questions are true and correct in every particular.

SO HELP ME GOD

Sworn before me at [illegible] this [illegible] day of [illegible] 19[illegible]

Having been first read over and explained to the said Witness.

Local Agent or Dominion Lands or Homestead Inspector.

for the [illegible] District.

Form A

No. 5873.

APPLICATION FOR A HOMESTEAD ENTRY.

I, Thomas Dickey Snodgrass of
Banton in the
of a Homestead Entry, under the
Province of 38
South West quarter of Section 24
17 25 West
4th Meridian

of Saskatchewan

DOMINION LANDS OFFICE
APR 15 1903
CALGARY, ALBERTA, N.W.T.

Witness

AFFIDAVIT IN SUPPORT OF

CLAIM FOR A HOMESTEAD ENTRY

BY A PERSON WHO HAS NOT PREVIOUSLY OBTAINED HOMESTEAD ENTRY.

I, Thomas Dickey Snodgrass
Duncan

of Saskatchewan

Witness

No. 8873

Gisborne
DISTRICT

APPLICATION FOR

HOMESTEAD

[redacted]

[redacted] Thomas Cokey Sandman

Dated 15th April 1903

Form 31 a.

File No. 13852 1/2

Department of the Interior.

OTTAWA, JUL 10 07 1907.

Sir :—

I have to inform you that a patent for [illegible] 1/4
of Section 24
in Township 17
Range 23
West of the 4th Meridian,
bearing date the 26th June 1907
has been issued in your name, and that
it has been forwarded to the Registrar of the Land Registration
District of SOUTH ALBERTA.
who will issue the certificate of title upon receipt of your application to
him therefor, and upon payment of the proper fees, if any.

For this purpose please place yourself in communication
with that official, giving him your full name and your Post Office
address. His address is [illegible]

I am Sir,

Your obedient servant,

PERLEY G. KEYES,

Secretary.

To [illegible]

1385274

ALBERTA

Form No. 158.

Sworn Statement of

in support

of his application for Homestead Patent for

of Section Tp. Rge. of Meridian.

To wit:

I, do solemnly swear that the answers to the foregoing questions are true and correct in every particular. That I claim a Patent for the Homestead under the provisions of the "Dominion Lands Act."

That I obtained an entry, and claim a Patent for the same for my own benefit, and not in the interest or for the benefit of any other person or persons whomsoever.

SO HELP ME GOD.

Sworn before me at

this day of

having first been read over and explained to the said applicant.

Agent of the Dominion Lands, or

Homestead Inspector for the District.

I recommend the foregoing application for Patent, as I am satisfied that the homestead requirements of the "Dominion Lands Act" have, in the case, been complied with.

Dated at Edmonton

this 3rd day of Dec A.D. 1907

Local Agent for Dominion Lands for District.

Ottawa, 19

Assistant Commissioner

The Officer taking this application for patent is requested to exercise particular care that the name of the homesteader is given in full and correctly spelt.

1385274

Sworn Statement of [illegible] of Sec. [illegible]

Twp. [illegible] Rge. [illegible] of 4 Meridian, in reference to the application for patent of [illegible] for [illegible] of Sec. [illegible] Twp. [illegible] Rge. [illegible] of [illegible] Meridian.

[illegible]

I [illegible]

[illegible]

Sworn before me at [illegible]

[illegible]

Have [illegible] been first read over and explained to the said Witness.

[illegible] Agent of Dominion Lands or Homestead Inspector.

[illegible] District.

Sworn Statement of [illegible] of Sec. 6

Twp. 3 Rge. 7 of [illegible] Meridian, in reference to the application for patent of [illegible] for [illegible] of Sec. [illegible] Twp. [illegible] Rge. [illegible] of [illegible] Meridian.

[illegible]

I [illegible]

[illegible]

Sworn before me at [illegible]

[illegible]

Have [illegible] been first read over and explained to the said Witness.

[illegible] Agent of Dominion Lands or Homestead Inspector.

[illegible] District.

Form 31 a

File No. 138527

Department of the Interior.

OTTAWA, JULY 17, 1907

Sir:—

I have to inform you that a patent for [illegible] of Section [illegible] in Township [illegible] Range [illegible] West of the [illegible] Meridian, bearing date the [illegible] has issued in your name, and that it has been forwarded to the Registrar of the Land Registration District of NORTH ALBERTA, who will issue the certificate of title upon receipt of your application to him therefor, and upon payment of the proper fees, if any.

For this purpose please place yourself in communication with that official, giving him your full name and your Post Office address. His address is [illegible]

I am Sir,

Your obedient servant,

PERLEY G. KEYES,

Secretary.

1385311

Action

ALBERTA

No.

DEPARTMENT OF THE INTERIOR.

1907

From

Date

(when received)

Subject:

Form No 7.

Form A.

17066

Form No. 1.

No.

Application for Entry for a Homestead, a ~~Pre-emption or a Purchased~~ Homestead.

I, , of , hereby apply for an Entry for a , under the provisions of Section , in that behalf of the Dominion Lands Act for the Quarter Section of Section , in Township , Range , the Meridian.

(2.) I am a British subject.

(3.) ~~I am a citizen of a foreign country who has declared my intention to become a British subject.~~

That it is my intention to become a settler on the said land.

Form B.

Affidavit in support of an Application for Entry for a Homestead, a Pre-emption or a Purchased Homestead

I, [illegible], of [illegible], do solemnly swear (or affirm, as the case may be) that I am over eighteen years of age; that to the best of my knowledge and belief the land in respect of which my application is made is agricultural land and open for [illegible] on [illegible] and that there are no improvements thereon [illegible] necessary [illegible] section of my [illegible] and that I am not acquiring the land for the use or benefit of any other person or persons whomsoever.

2. That I [illegible] to obtain a Homestead Entry for a Homestead [illegible]

3. That I [illegible] Entry for a Homestead on [illegible] day of [illegible], [illegible] of [illegible], Township [illegible], Range [illegible], West of the [illegible] Meridian, containing [illegible] acres, more or less.

4. That [illegible] and that I have [illegible] by me [illegible]

5. ~~That my homestead entry is in good standing at this date.~~ [illegible]

[illegible]

DO NOT WRITE ABOUT MORE THAN ONE SUBJECT IN THE SAME LETTER—WRITE LEGIBLY YOUR FULL NAME AND ADDRESS

[illegible]
[illegible]
OTTAWA

Department of the Interior.
Canada.

[illegible] THIS

1725311

Copy to L.F.I., [illegible] April, 1[illegible].

Edmonton, [illegible].

Sir,

I beg to inform you that your entry for the North half of section 27, township 52, range 2, west of the 4th Meridian, will now be cancelled in accordance with the abandonment you have executed, and the land made available for re-entry.

There are apparently no improvements.

CANCELLED

If at any future time you are in a position to fulfil the required settlement duties, and desire another homestead entry, it will be necessary for you to make a written request addressed to the Secretary of the Department of the Interior, Ottawa, for this authority, so that the transaction shall be on record here.

Your obedient servant,

J. [illegible] Henry, Esq.,
Edmonton,
Alta.

Secretary.

DO NOT WRITE ABOUT MORE THAN ONE SUBJECT IN THE SAME LETTER—WRITE LEGIBLY YOUR FULL NAME AND ADDRESS

DEPARTMENT OF THE INTERIOR
OTTAWA

J.M.

Department of the Interior.
Canada.

PLEASE QUOTE THIS
No.

1385311

" " 23rd April, 1909.

Sir;

I beg to inform you that your entry for the North West ¼ of Section 27, Township 56, Range 2, West of the 5th Meridian, will now be cancelled in accordance with the abandonment you have executed, and the land made available for re-entry.

There are apparently no improvements.

If at any future time you are in a position to fulfil the required settlement duties, and desire another homestead entry, it will be necessary for you to make a written request addressed to the Secretary of the Department of the Interior, Ottawa, for this authority, so that the transaction shall be on record here.

Your obedient servant,

A. J. Negus

Secretary.

J. M. Henry, Esq.,

Edmonton,

Alta.

Form A.

Form No. 1.

No. ...

Application for Entry for a Homestead, a Pre-emption ~~or a Purchased Homestead~~.

I hereby apply for an Entry

under the provisions of section

of the Dominion Lands Act for the

Quarter-section

Meridian

~~I am a British subject~~

~~I have not exercised any right of~~

~~I do not, directly or indirectly, for myself or any other person, own~~

~~I am not~~

Form B.

Affidavit in support of an Application for Entry for a Homestead, a Pre-emption or a Purchased Homestead

I, [illegible], do solemnly swear (or affirm, as the case may be) that I am over eighteen years of age; that to the best of my knowledge and belief [illegible] which my application is made is agricultural land not [illegible] and that the application is made for the purpose of actually settling upon the land and obtaining the same for the exclusive use and benefit of myself [illegible] and not directly or indirectly for the use or benefit of any other person or persons whomsoever.

2. That I have not [illegible] Entry for a Homestead [illegible]

3. That I obtained Entry for a Homestead [illegible]

day of [illegible]

4. That [illegible]

5. That my homestead entry is in good standing at this date. [illegible]

[illegible]

[illegible]

[

Department of the Interior

Canada

Ottawa,

Sir,

I beg to inform you that your entry for the

Quarter of Section Township Range

Meridian, will now be cancelled in accordance with the abandonment you have executed and the land made available for reentry.

CANCELLED

The value of the improvements consisting of

will be collected in addition to the entry fee.

The presentation of this letter to any Agent of Dominion Lands will serve as his authority for granting you another entry for any available land on the ordinary terms.

Your obedient servant,

Secretary

No. 1687534

DEPARTMENT OF THE INTERIOR.

From

Date

Subject

CANADA

469

Department of Militia & Defence.

It is hereby certified that under the Volunteer Bounty Act 1908, authorizing a bounty to Volunteers who served the Crown in South Africa JOSEPH SMITH, of QUEBEC, in the Province of QUEBEC, ~~legal representative of~~ deceased, is entitled to a grant of two adjoining quarter sections of Dominion lands available for homestead entry, subject to the conditions specified in the said Act.

Given under my hand this 17th day of October, 1908.

Colonel, Deputy Minister,
for MINISTER OF MILITIA AND DEFENCE

THIS CERTIFICATE WILL NOT BE DUPLICATED IF LOST OR DESTROYED

Department of the Interior

Canada.

PLEASE QUOTE THIS
FILE No 14752.4

Ottawa, N.W.T. 3rd

Sir,

I [illegible] South African
[illegible] which
[illegible] visions of the
[illegible] with the warrant
[illegible] Before receipt

[illegible] receipt after the

[illegible], the Bounty
[illegible] returned to
Encl. [illegible] or the accompanying
[illegible] may be registered
[illegible] be returned with
[illegible] your
[illegible] quarter
[illegible] ary as
[illegible] ions, registered
[illegible], as also some
[illegible].

[illegible].

To [illegible], Esq.,
[illegible] ary.
[illegible],
Quebec.

IN CORMACK

H. A. MACKIE

CORMACK & MACKIE

ADVOCATES, NOTARIES, ETC

Office: McLeod Block, 105 Jasper Ave. East

P.O. BOX 1548 TELEPHONE 1648

Edmonton, Alta.

JOHN CORMACK

M. A. MACKIE

CORMACK & MACKIE

ADVOCATES, NOTARIES, ETC

Office McLeod Block 10[illegible] 1st per Ave East

P.O. BOX 1826 TELEPHONE 1042

Edmonton, Alta. 1737112

RECEIVED.

J. N. CORMACK

CORMACK & MACKIE

ADVOCATES, NOTARIES, ETC

Office: McLeod Block 10 Jasper Ave. East

P.O. BOX 529 TELEPHONE 1042

H. A. MACKIE

1769549

Edmonton, Alta. [illegible]

[illegible] No. 1687514

[illegible]

[illegible]

[illegible] Department of the Interior.

Ottawa, Ontario.

Dear Sir:-

[illegible]

[illegible]

[illegible]

Department of the Interior.
Canada

[illegible] 1st February, 1909

Gentlemen,

With reference to your letter of the ult'imo, enclosing South African Boun[illegible] Land Certificate No. 160, issued to Jos[illegible] Pai[illegible]ef Ogilvie, I am directed to say that the instrument executed by Mr. Smith, as Attorney, Jesse A. Ogilvie, as substitute under the Volunteer Bounty Act, 1[illegible], is returned to you herewith, enclosed, in connection with the application and address of the substitute named therein. Upon your furnishing such instrument to the Department [illegible] conditions satisfied, the Bounty Land Certificate will be forwarded to you at once without further reference to the matter.

Your obedient servant,

[illegible].

Enc.

[illegible].Cornock & Mackie,
Advocates, &c.,
Edmonton, Alta.

1794371

"VOLUNTEER BOUNTY ACT, 1908."

SCHEDULE

1717222

Form A.

KNOW ALL MEN BY THESE PRESENTS: That I [illegible] Private [illegible] Co. Company [illegible] Battalion Quebec

do hereby make, constitute and appoint James A Hinchliffe Farmer, [illegible] Gilbert.

my true and lawful attorney and substitute to exercise the right and option conferred upon me by "The Volunteer Bounty Act, 1908," whereby I am entitled to select either a land grant or scrip for one hundred and sixty dollars in lieu thereof, and also, as such attorney and substitute, to claim and receive such land grant or scrip; and generally to do all acts and things in the premises which I myself may or might lawfully do: And I do hereby agree to allow, ratify and confirm whatsoever my said attorney and substitute shall do or cause to be done by virtue of these presents.

In witness whereof, I have hereunto set my hand and seal at [illegible] this 29th day of October 1908.

Signed, sealed and delivered in the presence of [illegible]

[illegible]

Form B.

Province of Quebec
TO WIT

I, [illegible] of Montreal Real Estate Agent make oath and say:

1. That I was personally present and did see the within instrument duly signed, sealed and executed by Joseph Smith party thereto.
2. That the said instrument was executed at Montreal
3. That I know the said Smith
4. That I am subscribing witness to the said instrument.

Sworn before me at Montreal Province of Quebec this 29th day of October 1908

J. Hochequait [illegible]

[illegible]

Department of the Interior

Canada.

Ottawa 16 Sept 1897

St Thomas Ont

To

Messrs Comack & Martin

Edmonton

Alta

V.B. 1.

Application for Entry for a Land Grant under "The Volunteer Bounty Act, 1908."

1903896

I, James A. Hinchliffe of Victoria

do hereby apply for an Entry for a land grant under the provisions of the Volunteer Bounty Act, 1908, and the Dominion Lands Act, for the N.W. of Section number 24 in Township 56 Range 2 West 4th Meridian

(2) I am a British subject

(3) ~~I am a citizen (or subject, as the case may be) of~~ ~~but I declare that it is my intention to become a British subject under the laws of Canada.~~

(4) I agree to accept this entry subject to the condition that I shall not commence proceedings on said entry by commencing to reside thereon within six months from the date of said entry, and to the performance of the proper homestead conditions as provided by the provisions of the Dominion Lands Act in that behalf.

Subject to the reservations of the Provincial Government to take such portions of the said land as may be required for public purposes without compensation to the extent such land is now required for such purposes, and also to the reservation of a total area (not exceeding 25 per cent) as provided by the Act 1 Edw. VII. C. 25, Sec. 3 (1907).

subject to right of way and other purposes of Grand Trunk Pacific Ry. filed in Dept. of Interior.

Signature of Applicant

EDMONTON LANDS OFFICE
JUL 5 1909
EDMONTON, ALTA.

District.

NOTE—Strike out paragraph 2 if applicant is not a British subject. Strike out paragraph 3 if applicant is a British subject.

Affidavit in Support of an Application for a Land Grant under "The Volunteer Bounty Act, 1908."

James A. Hinchliffe of Dion ... Alta.

do solemnly swear (or affirm), as the case may be, that I am over eighteen years of age; that to the best of my knowledge and belief the land in respect of which my application is made is agricultural land and open to entry, and that there is no person residing on the said land, that there are no improvements thereon, that this application is made for my exclusive use and benefit, with the intention of my residing upon and cultivating the said land, and neither directly nor indirectly for the use or benefit of any other person or persons whomsoever.

1. ~~That I am the person entitled to receive the land grant mentioned in my name.~~

2. That I am the person duly appointed by the grantee Joseph Hinchliffe under the provisions of section 5 of The Volunteer Bounty Act, 1908, to act on his behalf herein.

Signature James A. Hinchliffe

Subscribed and sworn to this 5th

day of December, 1908

before me at Dion, Alta.

Local Agent

NOTE.—If grantee appears, strike out clause 2. If substitute appears, strike out clause 1.

CANADA

DEPARTMENT OF THE INTERIOR.

South African Volunteer Bounty Land Certificate

This certificate entitles

South African Volunteer Bounty Warrant No. [illegible] issued by the Minister of Militia and Defence to [illegible] on whose service South [illegible] served, as a homestead two adjoining quarter sections of Dominion Lands available for homestead entry, and to enter therefor free of charge on the office of the Agent of Dominion Lands for the District in which such two quarter sections are situated; and also to obtain a free patent therefor upon proving to the satisfaction of the Minister of the Interior that he has performed his entry and resided upon and cultivated the said lands as provided by section 4 of The Volunteer Bounty Act, 1908.

Provided that such entry shall be made on or before the 31st December, 1913, provided also that this certificate shall be deposited with the Agent whose office is to be applied for when the entry for the said two quarter sections of lands is being made.

Dated at Ottawa, this [illegible] day of [illegible] 19

CANCELLED

DEPUTY OF THE MINISTER OF THE INTERIOR

I hereby select the [illegible] Quarter of Section [illegible] in Township [illegible] Range [illegible]

THIS CERTIFICATE WILL NOT BE DU[illegible]

RF-1

469

Form No. 158

Sworn Statement of [redacted] in support of his application for ~~Homestead~~ Patent for [redacted] of [redacted] Sec. [redacted] Thp. [redacted] Rge. [redacted] of [redacted] Meridian.

1. What is your name in full, age, occupation and Post Office address?

2. (1) Are you a British subject by birth, naturalization or by [redacted]
(2) If an alien, have you declared your intention to become a British subject?
(3) If so, before what Court?

NOTE - If by birth, naturalization or repatriation, a subject of the United States of America, you must produce your Certificate of Naturalization or Certificate of Repatriation, or a duplicate thereof, before you can receive your Patent.

3. (a) When did you obtain your entry, (b) what benefit were you hoping to secure by it, and (c) when did you commence actual residence thereon?

4. What previous entries, if any, have you had for Dominion Lands? Describe fully, stating when you received patent for each, and what you did to earn it.

5. When absent from your ~~homestead~~, what has been your usual occupation?

6. (1) Where do you now reside?
(2) Where did you reside before making your entry?

7. If residence was not established on ~~homestead~~ at date of entry, give reasons for delay.

8. (a) What improvements have been made on the land since entry, and what is their value?
(b) By whom were they made?
(c) Are they completed and in your possession?

9. (a) What area of the land is now under cultivation?
(b) What portion was under cultivation when you obtained entry?

10. (a) Have you mortgaged or sold the land or any part of it? If so, to whom, and for what consideration?
(b) Has any part of the land been rented? If so, for what term, and for what rental per annum?

11. (a) Have you any partner, agent or other person residing upon or cultivating any land in the vicinity in which you have any interest? If so, state full particulars.
(b) Have you any relatives residing in the vicinity? If so, state who they are, and where they reside.

12. How much breaking have you done upon your homestead in each year, and how much crop have you cultivated each year?

	Broke	Crop	Acres cropped
Year 1	..	..	..
Year 1	..	..	..
Year 1	..	..	..
Year 1	..	..	..
Year 1	..	..	..
Year 1	..	..	..

13. What stock of which you are the owner have you had on your ~~homestead~~ each year since date of perfecting entry?

14. [redacted]

15. [redacted]

16. [redacted]

17. [redacted]

To Wit:

I, [redacted] do solemnly swear that the answers to the foregoing questions are true and correct in every particular. That I claim a Patent for this ~~Homestead~~ under the provisions of the "Dominion Lands Act."

That I obtained an entry, and claim a Patent for the same for my own benefit, and not directly or indirectly for the benefit of any other person or persons whomsoever.

SO HELP ME GOD.

Sworn before me at [redacted]

this [redacted] A.D. 19[redacted]

Having first been read over and explained to the said applicant.

[redacted] of the Dominion Lands Office

Timber permit No. 16138 Homestead Inspector for the [redacted] District.

Date January 2nd 1912. Red Grain C.K.

I recommend that the foregoing application for Patent be granted, as I am satisfied that the homestead requirements of the Dominion Lands Act" have in this case been complied with.

Special [illegible] Edmonton,

Aug 30th 1912

[redacted] Lands for [redacted] District.

[redacted] 19

Accepted subject to the conditions and reservations mentioned in section [redacted] of the Dominion Lands Act.

[redacted]

Secretary pro tem.

I hereby certify that

the [redacted] of the [redacted] of Section [redacted] Twp. [redacted] Rge. [redacted] West [redacted] Meridian, was duly posted on the [redacted] day of [redacted] to the [illegible] at this office.

[redacted]

Date [redacted]

The Officer taking this application for patent is requested to exercise particular care that the name of the homesteader is given in full and correctly spelt.

162137 – 162138

2765930

Sworn Statement of

of Sec. Thp. Rge. of Meridian, in reference to the application for patent of for of Sec. Thp. Rge. of Meridian.

1. What is your occupation, and how long have you known the applicant?

2. Where have you resided since you have known the applicant, give places and dates?

3. (1) When did he build his house? and (2) when did he commence actual residence thereon, making it his permanent home?

4. (a) What portion of each year since commencement of residence has he lived upon the land? Give actual dates.

(b) If his residence has been on land owned by himself, or duly authorized relative, describe [illegible] and state the actual dates of residence [illegible] father, mother, son, daughter, brother or sister, as the case may be.

5. Has [illegible] family resided with him? Give actual dates.

6. How much breaking, and what area has been cropped in each year upon his [illegible]?

Year 1 broke acres, cropped acres
Year 1
Year 1
Year
Year 1

7. What stock of which applicant is owner has he had on the [illegible] and each year since date of perfecting entry?

8. What is the size of the house on his present [illegible] and what is it worth, that is the present cash value?

9. What extent of fencing has been [illegible] and what is the present cash value thereof?

10. What other buildings have been erected on the homestead? What is the description, location and value of the same?

11. Have you any interest, direct or indirect, in this application?

12. Do you believe the claimant has acted in good faith in obtaining his entry, and in making his application for patent?

To Wit:

I of

make oath and say that the answers to the foregoing questions are true and correct in every particular.

SO HELP ME GOD.

Sworn before me at

this day of 19

Having been first read over and explained to the Witness.

Local Agent of Dominion Lands or Homestead Inspector.

for the District.

Sworn Statement of

of Sec. Thp. Rge. of Meridian, in reference to the application for patent of for of Sec. Thp. Rge. of Meridian.

1. What is your occupation, and how long have you known the applicant?

2. Where have you resided since you have known the applicant, give places and dates?

3. (1) When did he build his house? and (2) when did he commence actual residence thereon, making it his permanent home?

4. (a) What portion of each year since commencement of residence has he lived upon the land? Give actual dates.

(b) If his residence has been on land owned by himself, or [illegible] father, mother, son, daughter, brother or sister, as the case may be.

5. Has [illegible] family resided with him? Give actual dates.

6. How much breaking, and what area has been cropped in each year upon his [illegible]?

Year 1 Broke acres, cropped acres
Year 1
Year 1
Year 1
Year 1
Year 1

7. What stock of which applicant is owner has he had on the [illegible] and each year since date of perfecting entry?

8. What is the size of the house on his present [illegible] and what is it worth, that is the present cash value?

9. What extent of fencing has been [illegible] and what is the present cash value thereof?

10. What other buildings have been erected on the homestead? What is the description, location and value of the same?

11. Have you any interest, direct or indirect, in this application?

12. Do you believe the claimant has acted in good faith in obtaining his entry, and in making his application for patent?

To Wit:

I of

make oath and say that the answers to the foregoing questions are true and correct in every particular.

SO HELP ME GOD.

Sworn before me at

this day of 19

Having been first read over and explained to the Witness.

Local Agent of Dominion Lands or Homestead Inspector.

for the District.

Form 31 a.

File No.

Department of the Interior.

OTTAWA, 191

Sir:—

I have to inform you that a patent for

of Section in Township

Range West of the Meridian

bearing date the

has issued in your name, and that it has been forwarded to the Registrar of the Land Registration District of

who will issue the certificate of title upon receipt of your application to him therefor, and upon payment of the proper fees, if any.

For this purpose please place yourself in communication with that official, giving him your full name and your Post Office address.

His address is

I am, Sir,

Your obedient servant,

PERLEY G. KEYES,

Secretary.

ALBERTA

No. 1385313

DEPARTMENT OF THE INTERIOR.

19

From

Date

When received

Subject:

Form No 7.

Form No. 138.

Sworn Statement of Ole G. Bergdon

Hannattan

in support

of his application for Homestead Patent for N ½ 1/4 SE

of Section 14 Tp. 32 Rge. 4 W. of 5 Meridian.

Ole G. Bergdon, Hannattan
Farmer age 44 yrs.
By Naturalization, 1st Olds Nov. 6 03
2nd Feb 22 nd 1904
Built house Nov. 1903 began residence April 1st 04
from March 1st 1904 to Oct 15th 1904
" " 1st 1905 " " 1st 1905
Absent to Feb 1905 off and on do not remember exactly no. of days absence.
Working on neighborhood road near Calgary on farm hard and long winter

Sworn to

Dominion of Canada
Province of Alberta

To Wit:

I, Ole G Bergdon, do solemnly swear that the statements contained in the affidavit [illegible] particular. That I am a British subject [illegible] That I have not obtained any patent [illegible] and that I am not interested in [illegible] SO HELP ME GOD.

Sworn before me at Olds in the [illegible] this [illegible] day of [illegible] 1904

[illegible] Land Sub Agent, Dominion Lands.

DISTRICT OF [illegible]

I, [illegible] Inspector for the [illegible] District.

I accompanied the [illegible] Bergdon [illegible] that the statements [illegible]

[illegible]

J. Bergdon

[illegible]

[illegible]

RECEIVED AND RETURNED TO MR. [illegible]

.....190.....

Land Office, [illegible] application for patent is requested to examine particularly [illegible] the name of the homesteader is given in full and correctly stated.

Log house 12 x 16 Value $ 150
Rail fence around 130 acres Value $ 130
Log granary 14 x 16 Value $ 150
Frame stable 12 x 14 " 75
" machine shed 14 x 24 " 150
Good well 20

1520477 1417398

Sworn Statement of Ole Johnsrud of Sec. S.W. 1/4

Tph 32 Rge. 3W of 5th Meridian, in reference to the application for patent of Ole G Bugton for N 1/2 1/4 of Sec. 14 Tsp 32 Rge 4 W of 5th Meridian. 1586497 1744262

Farming.
Known applicant five years.
Lived on above described land.
Built House Nov. 1903
Began residence Mch 1st 1904

From Mch 1st 1904 to Oct 1st 1904
" " 1st 1905 " " 1st 1905
" Aug 1906 to Feb 1907 off and on, do not remember exactly No days absence.
Working near Calgary as farm hand and in neighborhood of threshing running engine.

Single man.

Year: 902	1 1/2	acres crop	1/4 acres
Year: 903			1/4
Year: 904	11 1/2		1 3
Year: 905			1 3
Year: 906	39		5 0
Year: 907			5 0
Year			

House
Frame house 12 x 16 Value $ 150.
150 acres fenced with Rail fence Value 150
Log granary 14 x 16 " 150
Frame Stable 12 x 14 " 75
" Machine Shed 14 x 24 " 150
good well 25

No
Yes

Dominion of Canada
Province of Alberta
To Wit:

I Ole Johnsrud of Hamilton make oath and say that the answers to the foregoing questions are true and correct in every particular.
SO HELP ME GOD

Sworn before me at Olds
this 3rd day of June 1907
Ole Johnsrud
Having been first read over and explained to the said Witness.

Local Agent of Dominion Lands or Homestead Inspector.

W. H. Moore
Sub Agent, Dominion Lands
CALGARY DISTRICT, OLDS, ALTA.

Form No. 1

Sworn Statement of Charles Skadsheim of Sec. S W 1/4 - 30.

Tph 32 Rge. 3 W of 5th Meridian, in reference to the application for patent of Ole G. Bugton for N 1/2 1/4 of Sec. 14 Tsp 32 Rge 4 W of 5th Meridian.

Farming.
Known applicant five years.
Lived on above described land
Built House Nov. 1903

Began residence March 1st 1904
From Mch 1st 1904 to Oct 1st 1904
" " 1st 1905 " " 1st 1905
" Aug 1906 to Feb 1907 off and on.
do not remember No days absence.

Working near Calgary as farm hand and in neighborhood running engine.

Single man.

Year: 902	1 1/2	acres crop	1/4 acres
Year: 903			1/4
Year: 904	11 1/2		1 3
Year: 905			1 3
Year: 906	39		5 0
Year: 907			5 0
Year			

House.
Frame house 12 x 16 Value $ 150
150 acres fenced " 150
Log granary 14 x 16 " 75.
Frame Stable 12 x 14 " 150.
" machine shed 14 x 24 " 25.
good well

No
Yes

Dominion of Canada
Province of Alberta
To Wit:

I Charles Skadsheim of Hamilton make oath and say that the answers to the foregoing questions are true and correct in every particular.
SO HELP ME GOD

Sworn before me at Olds
this 3rd day of June 1907
Charles Skadsheim
Having been first read over and explained to the said Witness.

W. H. Moore Local Agent of Dominion Lands or Homestead Inspector.
Sub Agent, Dominion Lands
CALGARY DISTRICT, OLDS, ALTA.

Form No. 46.

SUPPLEMENTARY STATEMENT made and confirmed by the Affidavit of

Ida S. Burton

in support of Application No. 1744202

for patent for the NE of Section 14

Township 32 Range 11 W of the 5th Meridian

Ida S. Burton, Homestead
Liberla
Supplementary to Patent issued
to Ida S. Burton for the
NE 1/4 Sec. 14 Twp. 32 N. Rge. 11 W.
5th P.M. Oklahoma

No additional breaking.
20 acres now cultivated and
in crop. 20 acres to be broken
in Spring.

Ida S. Burton

No.

I, [illegible] B[illegible] do solemnly swear that the answers to the foregoing questions are true and correct to the best of my knowledge and belief and that I obtained Letters Patent for the said invention solely for my own benefit and not on the interest or for the benefit of any other person or persons whomsoever.

Sworn before me at [illegible]

this [illegible] day of [illegible]

before me [illegible]

[illegible]

We, [illegible] and [illegible] do solemnly swear that we have heard read over to [illegible] the statement and that we are personally aware that the same is true and

[illegible]

[illegible]

Sworn before me at [illegible]

this [illegible] day of [illegible]

Form 31 a.

File No. 22333/3

Department of the Interior.

OTTAWA, MAR 13 1911

Sir :—

I have to inform you that a patent for N. ½
of Section 14 in Township 32
Range 21 West of the 4th Meridian,
bearing date the 1st
March 1911 has issued in your name, and that
it has been forwarded to the Registrar of the Land Registration
District of SOUTH ALBERTA.
who will issue the certificate of title upon receipt of your application therefor, and upon payment of the proper fees, if any.

For this purpose please place yourself in communication with that official, giving him your full name and your Post Office address. His address is THE REGISTRAR,
CALGARY, Alta

I am Sir,

Your obedient servant,

PERLEY G. KEYES,

Secretary

Chas G. Boyton Esq.
Hardisty,
Alta.

1385314

Action.

ALBERTA

No.

DEPARTMENT OF THE INTERIOR.

1901

From

Date

when rec'd

Subject:

Form No. 7.

Department of the Interior

Canada.

ADDRESS REPLY
TO THE SECRETARY
DEPARTMENT OF THE INTERIOR
OTTAWA

A.D.

PLEASE QUOTE THIS
[illegible] 138314
387[illegible]

Ottawa 5th March, 1908.

Sir,

I beg to acknowledge the receipt of your letter dated the 9th January last, File 31687, and in reply to say that after consideration of the circumstances relating to the case of Antoine Paquette for the South West 1/4 of Section 16, Township 54, Range 5, West of the 4th Meridian, it has been decided that, as he with his father squatted on the Lac Bellevue survey on as they were bona fide settlers and the latter had made an effort to make entry but was unable to do so, ~~although~~ also, in view of the resistance offered by Mr. Paquette, he will be permitted to purchase at the rate of $1.00 per acre.

Be good enough to notify Mr. Paquette accordingly and allow him until the 1st of May, 1908, to make the first payment, the terms being one quarter in cash, the balance in three equal annual instalments bearing interest at five per cent.

Your obedient servant,

Secretary.

The Agent of Dominion Lands,
Edmonton, Alta.

MEMO.

File No. 138534

To The Assistant Secretary,

Paquette ... for the S.W. 36-54-3 W 4-
and the payment of 40.00 ...
.31¼ net .....

Edmonton .....
-57 ... 160 .....
1-5-08 ... 27-5-08
39.43 .....

Total: 40.00

120.57

7877

26. 6. 08.

In the Matter of the application of [illegible] to purchase the [illegible] of Section [illegible] in Township [illegible] and Range [illegible] of the [illegible] Meridian.

I, [illegible] of [illegible] in the [illegible] of [illegible] **do solemnly declare that**

the [illegible] of Section [illegible] in Township [illegible] and Range [illegible] of the [illegible] Meridian

which I hereby apply to purchase [illegible] unsurveyed land unimproved at the date of the making of this solemn declaration and I have not heretofore purchased or applied to purchase any Dominion Lands except the [illegible] of Section [illegible] in Township [illegible] and Range [illegible] West of the [illegible] Meridian

[illegible] and that I am entitled to apply for the said land under the provisions of the [illegible] Act and amendments thereto, and I do solemnly declare that all the statements contained in this application are true.

And I make this solemn declaration conscientiously believing the same to be true and knowing that it is of the same force and effect as if made under oath and by virtue of the Canada Evidence Act.

Declared before me at the [illegible] of [illegible] in the [illegible] of [illegible] this 23rd day of May A.D. [illegible]

[illegible]

[illegible] #13803, [illegible] #38[illegible]

Form No 6. News.

THE LAND TITLES ACT.

LAND TITLES OFFICE,
North Alberta Land Registration District.

EDMONTON, ALBERTA.

I hereby certify that on this (illegible) day of May A.D. 1976 at (illegible) o'clock P.M., there are no decrees, orders or executions entered in the execution register of the above office, and no instrument referring generally to lands, entered in any other register of such office which affect lands of (illegible)

excepting:

Registrar,
North Alberta Land Registration District.

"The Land Titles Act."

Transfer of Land

I, Antoine Paquette, of Lac St. Anne, in the Province of Alberta, Farmer,

being registered owner of an estate in fee simple, subject, however, to such encumbrances, liens and interests as are notified by memorandum underwritten, in all that certain tract of land situate in the Province of Alberta, being composed of

The South West quarter of Section Thirty-six (36), Township Fifty-four (54), Range Three (3), West of the Fifth Meridian, in the Province of Alberta.

2136326

do hereby in consideration of the sum of

Four hundred ($400.00) ..... Dollars

paid to me by

Katherine Douglas Henderson, of the City of Edmonton, in the Province of Alberta, Spinster,

the receipt whereof I do hereby acknowledge, transfer to the said

Katherine Douglas Henderson,

all my estate and interest in the said parcel described

IN WITNESS WHEREOF I have hereunto subscribed my name this 16th day of May, A.D. 1910.

Signed by said

Antoine Paquette,

Antoine Paquette

in the presence of

Norman Williams

MEMO OF ENCUMBRANCES

CANADA:

Province of Alberta

To Wit:

I, [illegible] of Lac St. Anne, in the Province of Alberta

make oath and say:

1. That I was personally present and did see Antoine Paquette, named in the within instrument, who is personally known to me to be the person named therein, duly sign, seal and execute the same for the purposes named therein.

2. That the same was executed at Lac St. Anne aforesaid, in the Province of Alberta aforesaid, and I am the subscribing witness thereto.

3. That I know the said Antoine Paquette, and he is in my belief of the full age of twenty one years.

Sworn before me at Lac St. Anne, in the Province of Alberta, Canada, this 16th day of May, A.D. 19 10.

[illegible]

A Commissioner for Oaths in and for the Province of Alberta

[illegible]

Dated May 16th A.D. 1910.

Antoine Paquette,

To

Katherine Douglas Henderson.

Transfer of Land

I certify that the within assignment is registered in the Land Titles Office of [illegible] as assignment No. 17317 this [illegible] day of [illegible] A.D. 19[illegible]

.....

for Registrar of Titles

DAWSON, HYNDMAN & HYNDMAN
BARRISTERS, SOLICITORS, ETC.
EDMONTON, ALTA.

CANADA

Province of Alberta

I, William Henderson of Edmonton in the Province of Alberta, Housekeeper make oath and say:

1. That I am agent for the transferee and know the lands in the within transfer mentioned.

2. That the value of the lands therein mentioned and described, and thereby transferred together with all buildings and improvements thereon, is in my opinion, the sum of Four Hundred -- Dollars and no more.

Sworn to at Edmonton in the Province of Alberta, this 17th day of May A.D. 1910 before me

[illegible]

A Commissioner in and for the Province of Alberta

William Henderson

DAWSON, HYNDMAN & HYNDMAN
BARRISTERS, SOLICITORS, NOTARIES, ETC.
H. J. DAWSON, J. D. HYNDMAN
H. H. HYNDMAN, EDWARD BRUCE

CABLE ADDRESS "DAMAN"
SOLICITORS FOR
THE ROYAL BANK OF CANADA

EDMONTON, CANADA, May 31st., 1910.

V.U.

Department of the Interior,
Ottawa.

2136326

Gentlemen:- Re [illegible]

We beg to enclose herewith;

(1) Transfer, Antoine Paquette to Catherine Douglas Henderson of the above land. Dated the 14th day of May, 1910.

(2) Abstract showing no prior transfer from the Transferor Paquette.

(3) Postal note for $2.00.

Kindly have the patent issued to Miss Henderson and forward same to us at your earliest convenience, and oblige,

Yours truly,

Let. H.H.H.
Encl.

Dawson, Hyndman & Hyndman,
Per.....

P.S. We also enclose official receipt from the Dominion Lands office for the balance of the Purchase Money. Clear.

[illegible]

Acq't. req'd.
Under No.....
in
Patent Branch.

DAWSON, HYNDMAN & HYNDMAN
BARRISTERS, SOLICITORS, NOTARIES, ETC.

M. J. DAWSON — J. D. HYNDMAN
M. H. HYNDMAN — EDWARD BRICE

CABLE ADDRESS: DAMAN
SOLICITORS FOR
THE ROYAL BANK OF CANADA

M. DOUGALL, COUNSEL

EDMONTON, CANADA, Aug. 1st, 1910.

VU.

FILE

Department of the Interior,
Ottawa,

21917

Dear Sirs:-

We wrote you on the 15th of July for a reply to our letter of the 27th of May respecting the Title to the south-west of 31, 54, 2 West of the 5th. You will observe that we sent you the Transfer for Lucette T. Henderson together with the Certificate and Abstract of the necessary fee. Please let us hear from you.

Yours truly,

Dawson, Hyndman & Hyndman,

per _____

Form [illegible]
[illegible]

File No. [illegible]

Department of the Interior.

OTTAWA, [illegible] 4 1910

Sir,

I have to inform you that a patent for [illegible]
of Section [illegible] in Township [illegible]
Range [illegible] West of the [illegible] Meridian
[illegible] bearing date the
[illegible] has issued in your name, and that
it has been forwarded to the Registrar of the Land Registration
District of NORTH ALBERTA.
who will issue the certificate of title to you on receipt of your application to
him therefor, and upon payment of the proper fees, if any.

For this purpose please place yourself in communication with that official, giving him your full name and your Post Office address. His address is

THE REGISTRAR,
Edmonton, Alta.

I am, Sir,
Your obedient servant,
PERLEY G. KEYES
Secretary.

To [illegible]
[illegible]

No. 1385330

Action.

ALBERTA

DEPARTMENT OF THE INTERIOR.

190

From

Date

(when rec'd)

Subject:

Form No. 7.

Form No. 158.

Sworn Statement of

William Allinson

in support of his application for Homestead Patent for

of Section 1 Tp. 11 Rge. 1 of 4 Meridian.

William Allinson 68
Farmer Surrey
Has always lived in Canada
born 1903
began 1904 for 1904

Cultivated Continually since
November 1904 until present date
Crop in 1907

Nil

11

Wife and children have resided
continually since May 1904 until
present date

1904	1		
1905	8		7
1906	7		11
1907	1		

Home Guard

1905	2	4	
1906	3	3	
1907	3	3	

50 bushels
2½ miles fencing
Stable 16x24
Cow 12x2
Hen House
Well
Fencing
10
11

Canada
Province of Alberta

To wit:

I, William Allinson do solemnly swear that the answers to the foregoing questions are true and correct in every particular. That I claim a Patent for the Homestead under the provisions of the "Dominion Lands Act."

That I have no other entry, and claim a Patent for the same for my own benefit, and not for the benefit or for the benefit of any other person or persons whomsoever.

SO HELP ME GOD.

Sworn before me at Surrey in the Province of Alberta this 1st day of June A.D. 1907 William Allinson

having been read over and explained to the said applicant.

J. H. Allinson
A Commissioner for Dominion Lands

Homestead Inspector for the Edmonton District

I recommend the foregoing application for Patent, being satisfied that the Homestead requirements of the "Dominion Lands Act" have been complied with.

Dated at Edmonton this 1st day of June A.D. 1907

Local Agent for Dominion Lands for Edmonton District.

Ottawa, 19

Accepted as sufficient

T. Fee Boyd
Commissioner

The Officer taking this application for patent is requested to exercise particular care that the name of the homesteader is given in full and correctly spelt.

1431000

Sworn Statement of Edgar G. Earl of Sec. 12

Twp. 1 Rge. 24 of 4th Meridian, in reference to the application for patent of Edgar G. Earl for E½ of Sec. 12 Twp. 1 Rge. 24 of 4th Meridian.

I Edgar G. Earl

Four stables have been erected well and [illegible] August 1906

Continually since August 1906 until [illegible] June 1907

Have resided on well known premises

1904	1	
1905	8	9
1906	7	16
1907	3	19

Cultivated [illegible] 8000
Fenced [illegible] 100 00
Stables 100 00
Church Hall Post Office 100 00

Canada
Province of Alberta
[illegible]

I Edgar G. Earl of Twp 1 Rge 24 4 W of 4th Mer

make oath and say that the answers to the foregoing questions are true and correct in every particular.

Sworn before me at Strathcona this 20th day of June 1907

SO HELP ME GOD.

Edgar G. Earl

Having been first read over and explained to the said Witness.

[illegible]
Local Agent of Dominion Lands or Homestead Inspector.

for the [illegible] District.

Sworn Statement of [illegible] of Sec. 1

Twp. 1 Rge. 24 of 4th Meridian, in reference to the application for patent of [illegible] for [illegible] of Sec. 12 Twp. 1 Rge. 24 of 4th Meridian.

I [illegible]

[illegible] August 1906

Has resided [illegible] since August 1906 until [illegible]

1905	8	9
06	7	
1907	[illegible]	

[illegible]
0 Frame 8000
[illegible] 100 00
Stables 100 00
[illegible]

Canada
[illegible] Alberta
[illegible]

I [illegible] of Twp 1 Rge 24 4 W of 4th Mer

make oath and say that the answers to the foregoing questions are true and correct in every particular.

Sworn before me at [illegible] this 20th day of June 1907

SO HELP ME GOD.

Oliver [illegible]

Having been first read over and explained to the said Witness.

[illegible]
Local Agent of Dominion Lands or Homestead Inspector.

for the [illegible] District.

Form 31 a

File No.

Department of the Interior.

OTTAWA,

Sir :—

I have to inform you that a patent for the

of Section

in Township

Range

West of the

Meridian,

bearing date the

has issued in your name, and that

it has been forwarded to the Registrar of the Land Registration

District of

who will issue the certificate of title upon receipt of your application to him therefor, and upon payment of the proper fees, if any.

For this purpose please place yourself in communication with that official, giving him your full name and your Post Office address. His address is

I am Sir,

Your obedient servant,

PERLEY G. KEYES,

Secretary.

To

1385331

ALBERTA

Form A.

No. 11[illegible]

APPLICATION FOR A HOMESTEAD ENTRY.

I, Mary Mezera of Bitter Lake P.O.
Saskatchewan, Alta. N.W.T. hereby apply
for a Homestead Entry, under subsection 1 of section 38 of the
Dominion Lands Act," for the W. ½ Quarter Section / Section Number 11
of the 48 Township of the 19 Range West
of the Fourth Meridian.

Mary Mezera

Witness

Witness

AFFIDAVIT IN SUPPORT OF

CLAIM FOR A HOMESTEAD ENTRY

BY A PERSON WHO HAS NOT PREVIOUSLY OBTAINED HOMESTEAD ENTRY.

I, Mary Mezera [illegible] do solemnly
swear that I am over eighteen years of age, and that to the best of my
knowledge and belief the land in respect of which my application is made, and the entry for which I am applying
Entry, that there is no person residing on the said land, nor are there any improvements or buildings
of any kind
the application is made for my exclusive use and benefit, and that the statement of facts [illegible]
the said land is correct; and that I am not acting directly or indirectly on behalf of any other person or persons, and that
I have not received, nor am I to receive, any consideration for making this application other than
as stated in the Affidavit.

Sworn before me at Bitter Lake this 27th
day of August A.D. 1910

Mary Mezera

(Seal)
Dominion Lands Agent

No. Application [illegible]

[illegible]

DISTRICT.

APPLICATION FOR

HOMESTEAD

And Affidavit [illegible] Support of same, in a Pasture [illegible] not previously entered [illegible]

Name [illegible]

Post [illegible]

Form No. 158.

2-5-07

Sworn Statement of Macy Iniura

of Round Hill P.O. Alta in support

of his application for Homestead Patent for S.E. ¼

of Section 14 Tp. 48 Rge. 19 of 4 Meridian.

Macy Iniura
Round Hill
Entered for 25 Oct 1905 Alta
July 15 1902
Entry 1903 Sept 24
1903 Sept 24 Oct Nov Dec
1904 Jan Feby mar April 4 Oct 4 Nov Dec
1905 Jan Feby mar April May 18 Oct 18 Nov Dec
1906 Jan Feby mar April May July 25 Aug 25 Nov 15 Dec 1907 Land Alta

Edmonton Letouring

Five and Five Children
Mar 28th 1903 Continuous
Residence to date

Year 1904	9	1½	1½ Acres
Year 1905	7½		8
Year 1906	4½		12½
Year	"	"	"
Year	"	"	"
Year	"	"	"

Cattle	Hogs	Sheep	Horses
1904 1	1	—	1
1905 1	2	—	2
1906 8	2	1	3
1907 12	1	1	4

Log 18 x 36 Val. 150. —
One mile Pail. " 50. —
Log Stable 40 x 60 " 800. —
Log Hen House
Log Granary
Well
No
Suitable for Mixed Farming
No
No

Province of Alberta }
to wit:

I, Macy Iniura do solemnly swear that the answers to the foregoing questions are true and correct in every particular. That I claim a Patent for this Homestead under the provisions of the "Dominion Lands Act."

That I obtained an entry, and claim a Patent for the same for my own benefit, and not in the interest or for the benefit of any other person or persons whomsoever.

SO HELP ME GOD.

Sworn before me at Round Hill this 28 day of March 1907 having first been read over and explained to the said applicant.

his
Macy + Iniura
mark

T. Lennie Green
Agent of the Dominion Lands, or

Homestead Inspector for the Edmonton District.

I recommend the foregoing application for Patent, believing that the homestead requirements of the "Dominion Lands Act" have, in this case, been complied with.

Dated at Edmonton
April 23rd A.D. 1907

J. H. Mann
Local Agent for Dominion Lands for Edmonton District.

Ottawa, May 1907.

Accepted as sufficient.

Commissioner

I am reliably informed that this applicant has had serious losses by sickness and Prairie fire since Locating on His H.d. and believe He is worthy of every consideration

DATE OF CERTIFICATE OF NATURALIZATION 25-10-05.

The Officer taking this application for patent is requested to exercise particular care that the name of the homesteader is given in full and correctly spelt.

1385331

Sworn Statement of Jan Bozyzuk Sec. 24

Twp. 48 Rge. 17 of 4 Meridian, in reference to the application for patent of Mary Mizera for S.E. 1/4 of Sec. 14 Twp 48 Rge 19 of 4 Meridian.

Farmed
Five years
in Sec-24-48-17-4
May 1903
Sept 24th 1903

Sept 24d Oct Nov Dec
Jan Feby mar April 4th Oct 4-Nov
Jan Feby mar April May Oct 18th Nov Dec
Jan Feby mar April May 15 July 25 aug 25
Jan Feb. Mch. 15 Nov 15 Dec
In Edmonton
on His Hd Continuous
Since May 23rd 1902

Year	Broke	Acres of crop
1903		
1904	1/2	1/2
1905	1/2	0
1906	4/2	7
1907	7 1/2	20

	Cattle	Hogs	Sheep	Horses
1903				
1904	1			
1905	1			
1906	8			
1907	12			

Log 18 x 26 Val $150.00

No
Yes

Canada
Province of Alberta
To Wit:

I Jan Bozyzuk of Round Hill
make oath and say that the answers to the foregoing questions are true and correct in every particular.
SO HELP ME GOD.

Sworn before me at Round Hill, Jan Bozyzuk
this 27 day of March 1907
Having been first read over and explained to the said Witness.

T.J. Cunningham
~~Local Agent of Dominion Lands~~ or Homestead Inspector.

for the Edmonton District.

Sworn Statement of Mike Drotchuk Sec. 16

Twp 48 Rge. 18 of 4 Meridian, in reference to the application for patent of Mary Mizera for S.E. 1/4 of Sec. 14 Twp 48 Rge 19 of 4 Meridian.

Farmed
Five years
in Sec-16-48-18-4
May 1903
Sept 24d 1903

Sept 24th Oct Nov Dec
Jan Feby mar April 4 Oct 4-Nov
Jan Feby mar April May 18 Oct 18 Nov Dec
Jan Feby mar April May 18 July 25 aug 25
Jan Feb. Mch. 15 Nov 15 Dec
In Edmonton
on His Hd Continuous
Since May 23rd 1902

Year	Broke	Acres of crop
1903		
1904	1 1/2	1 1/2
1905	4 1/2	4
1906	7 1/2	7
1907		

	Cattle	Hogs	Sheep	Horses
1903				
1904	—	2	—	2
1905	8	2	1	6
1906	12	1	1	4
1907				

Log 18 x 26 Val $150.00

One granary 12 x 16
Log Stable Log Hen House
Five Wells complete

Canada
Province of Alberta
To Wit:

I Mike Drotchuk of Round Hill
make oath and say that the answers to the foregoing questions are true and correct in every particular.
SO HELP ME GOD.

Sworn before me at Round Hill, Mike Drotchuk
this 27 day of March 1907
Having been first read over and explained to the said Witness.

T.J. Cunningham
~~Local Agent of Dominion Lands~~ or Homestead Inspector.

for the Edmonton District.

Form 31 a.

File No. 1333331

Department of the Interior.

OTTAWA, [illegible] 1907

190..

Sir:—

I have to inform you that a patent for [illegible]

of Section [illegible]

in Township [illegible]

Range [illegible] West of the [illegible] Meridian,

bearing date the [illegible]

has been issued in your name, and that it has been forwarded to the Registrar of the Land Registration District of NORTH ALBERTA.

[illegible]

[illegible]

I am Sir,

Your obedient servant,

PERLEY G. KEYES,

Secretary.

To [illegible]

1385333

ALBERTA

Form No 156.

Sworn Statement of Maxem Samtaluk

in support of his application for Homestead Patent for N ½ 14 of Section 30 Tp. 53 Rge 14 of 4 Meridian.

age

Maxem Samtaluk 37
Farmer PO Lodi Lake
Naturalized November 1908
12 September 1908 / 1902
April 1902 April 1902
Continuous

Never absent

NO SEED GRAIN IN...

Wife & 7 children

Year 1903	6	acres cropped	3	acres
Year 1904	6	"	8	"
Year 1905	9	"	17	"
Year 1906	6	"	23	"
Year		"		"
Year		"		"

	Year 1903	1904	1905	1906
Horses	2	2	2	4
Cattle	4	6	4	16
Pigs	0	3	2	16

18 X 36 Log $200.00
Value $60.00
Stable and outbuildings $300.00
Wells $50.00
160
160
120

2-5-07

Whitford
Province of Alberta Canada

To wit:

I, Maxem Samtaluk do solemnly swear that the answers to the foregoing questions are true and correct in every particular. That I claim a Patent for this Homestead under the provisions of the "Dominion Lands Act."

That I obtained an entry, and claim a Patent for the same for my own benefit, and not as to the interest or for the benefit of any other person or persons whomsoever.

SO HELP ME GOD.

Sworn before me at Whitford this 25 day of March 1907, having the same read over and explained to the said applicant.

Maxem Samtaluk
his mark

Jeff Sloan
Dist Agent of the Dominion Lands, or
Homestead Inspector for the Edmonton District.

I recommend the foregoing application for Patent, believing that the homestead requirements of the "Dominion Lands Act" have, to the best of my knowledge, been complied with.

Dated at Whitford this 25 day of March A.D. 1907

J. C. Martin
Dist. Agent for Dominion Lands for Edmonton District.

Ottawa, 1907

Accepted as sufficient,

Commissioner.

DATE OF ENTRY 1-11-05

11 5 1907

The Officer taking this application for patent is requested to exercise particular care that the name of the homesteader is given in full and correctly spelt.

1385333

Sworn Statement of Conda Skerka of Sec. 32

Twp. 55 Rge. 14 of 4 Meridian, in reference to the application for patent of Maxam Stambaluk for NE

of Sec. 30 Twp 55 Rge 14 of 4 Meridian.

Province of Alberta Canada
To Wit:

I Conda Skerka of Cold Lake

make oath and say that the answers to the foregoing questions are true and correct in every particular.
SO HELP ME GOD.

Sworn before me at Elbow Conda Skerka

this 23 day of March 1907

Have been first read over and explained to the said Witness.

Fell Stuart
Seal Local Agent of Dominion Lands or Homestead Inspector.

for the Edmonton District.

Sworn Statement of Wasyl Zukowski of Sec. 30

Twp. 55 Rge. 14 of 4 Meridian, in reference to the application for patent of Maxam Stambaluk for NE ¼

of Sec. 30 Twp 55 Rge 14 of 4 Meridian.

Province of Alberta Canada
To Wit:

I, Wasyl Zukowski of Cold Lake

make oath and say that the answers to the foregoing questions are true and correct in every particular.
SO HELP ME GOD.

Sworn before me at Elbow Wasyl Zukowski

this 25 day of March 1907

Have been first read over and explained to the said Witness.

Fell Stuart
Seal Local Agent of Dominion Lands or Homestead Inspector.

for the Edmonton District.

Form 31 a.

File No. [illegible]

Department of the Interior.

OTTAWA, JUNE 17 1907 190

Sir:—

I have to inform you that a patent for [illegible]

of Section [illegible] in Township [illegible]

Range [illegible] West of the [illegible] Meridian,

bearing date the [illegible]

1907 has issued in your name, and that

it has been forwarded to the Registrar of the Land Registration

District of NORTH ALBERTA

who will issue the certificate of title upon receipt of your application to

him therefor, and upon payment of the proper fees, if any.

For this purpose please place yourself in communication with that official, giving him your full name and your Post Office address. His address is THE REGISTRAR,

[illegible]

I am Sir,

Your obedient servant,

PERLEY G. KEYES,

Secretary.

To [illegible]

Soda Lake

Alta.

1385334

No.

ALBERTA

DEPARTMENT OF THE INTERIOR.

190

From

Date

when rec'd

Subject:

Form No. 7.

Form A.

No. ....

APPLICATION FOR A HOMESTEAD ENTRY.

I, Otto Pratt

of Spring Lake do hereby apply for a Homestead Entry, under sub-class ..... of clause 7 of "The *Dominion Lands Act*," for the S.E. Quarter Section of Section Number 20 of the 44 Township in the 13 Range 26 of the 4 Meridian.

Otto Pratt

District.

Dated

a American Idaho Farmer

AFFIDAVIT IN SUPPORT OF

CLAIM FOR A HOMESTEAD ENTRY

BY A PERSON WHO HAS NOT PREVIOUSLY OBTAINED HOMESTEAD ENTRY.

I, Otto Pratt, do solemnly

swear that I am over eighteen years of age; that to the best of my knowledge and belief the land in respect of which my application is made, is of the class open for Homestead Entry; that there is no person residing on the said land, nor are there any improvements thereon,

and that this application is made for my exclusive use and benefit, with the intention of residing upon and cultivating the said land, and not directly or indirectly for the use or benefit of any other person or persons whomsoever, and that I have not exercised any homestead entry for a homestead on Dominion Lands.

Sworn before me at ..... in the ..... this ..... day of 1894

Otto Pratt

Local Agent

No. Application 10343

EDMONTON, ALBERTA

DISTRICT.

APPLICATION FOR

HOMESTEAD

And Affidavit in Support of same, by a person who has not previously obtained entry.

Name

Date

Form No 156.

Sworn Statement of

in support

of his application for Homestead Patent for

of Section Twp. Rge. of Meridian.

Province of Alberta

To wit:

I do solemnly swear that the answers to the foregoing questions are true and correct in every particular. That I claim a Patent for said Homestead under the provisions of the Dominion Lands Act.

That I entered an entry, and claim a Patent for the same for my own benefit, and not directly or indirectly for the benefit of any other person or persons whomsoever.

SO HELP ME GOD.

Sworn before me at

this day of

A.D. 19

Sub-Agent of the Dominion Lands or

Homestead Inspector for the District.

I have examined the foregoing application for Patent, believing that the homestead requirements of the Dominion Lands Act have been duly performed with.

Dated at

this day of A.D. 19

Local Agent for Dominion Lands for District.

Ottawa,

Accepted as sufficient.

for Minister.

The Officer taking this application for patent is requested to exercise particular care that the name of the homesteader is given in full and correctly spelt.

Sworn Statement of [illegible]

For [illegible] Ship [illegible] of [illegible] Meridian, in reference to the application for patent of [illegible]

of S. [illegible] Ship [illegible] Sign [illegible] of [illegible] Meridian

1449835

[illegible]

Province of Alta
Canada

I, [illegible] solemnly swear

that I am [illegible] and that the statements contained in the foregoing affidavit are true, and that I am not interested, directly or indirectly, in the claim of any person other than the Crown in the application for patent for the land described in the said affidavit.

So HELP ME GOD.

Sworn before me at [illegible] in the [illegible] this [illegible] day of [illegible] A.D. 1904.

[illegible]

Dominion Lands ~~or Homestead Inspector~~.

for the [illegible] District.

Sworn Statement of [illegible]

For [illegible] Ship [illegible] of [illegible] Meridian, in reference to the application for patent of [illegible]

of S. [illegible] Ship [illegible] Sign [illegible] of [illegible] Meridian.

[illegible]

Province of Alta
Canada

I, [illegible] solemnly swear

that I am [illegible] and that the statements contained in the foregoing affidavit are true, and that I am not interested, directly or indirectly, in the claim of any person other than the Crown in the application for patent for the land described in the said affidavit.

So HELP ME GOD.

Sworn before me at [illegible] in the [illegible] this [illegible] day of [illegible] A.D. 1904.

[illegible]

Dominion Lands ~~or Homestead Inspector~~.

for the [illegible] District.

Form 31a

File No 1385334

Department of the Interior.

OTTAWA,

Sir :—

1910

I have to inform you that a patent for S. E. 1/4
of Section 20
Range 6 W
in Township 44
West of the 4th
Meridian,
bearing date the 6th
December, 1907,
has issued in your name, and that
it has been forwarded to the Registrar of the Land Registration
District of .....
who will issue the certificate of title upon receipt of your application to
him therefor, and upon payment of the proper fees, if any.

For this purpose please place yourself in communication
with that official, giving him your full name and your Post Office
address. His address is .....

I am Sir,

Your obedient servant,

PERLEY G. KEYES,

Secretary.

To Alex Platt, Esq
Strasburg,
Ont

No. 1385335

Agent

ALBERTA

DEPARTMENT OF THE INTERIOR.

190

From

Date

(When received)

Subject:

Form No. 7.

Sworn Statement of [illegible]

[illegible] Farmer, Black Jumping Pidgeon in support

of his application for Homestead Patent for N.E.

of Sec. 13 Twp. 13 Rge. 22 of 4th Meridian

1 What is your name? [illegible]

2 Are you a British subject, by birth or naturalization? If a naturalized British subject, produce your certificate of naturalization. If a citizen of a foreign country, state the country of which you are a subject.

3 Where do you live at present?

4 What is your post office address?

5 What portion of the year have you resided upon the land in each year of your homestead duties? State each month separately.

6 When did you begin residence upon your homestead?

7 If you have not resided upon your homestead for the whole of each year, state the reasons why.

(a) Were you absent in the employ of any person in any trade, profession or calling during any portion of the year? If so, state the name and address of your employer, and the nature of your employment.

(b) Were you absent on account of your own business? If so, state what that business was, and where it was carried on.

(c) Were you absent on account of ill health? If so, state the nature of your illness, and by what medical man you were attended.

(d) Were you absent for any other reason? If so, state fully what that reason was.

8 Of what nationality are you? Are you married? If a widow or widower, have you children under sixteen years of age dependent upon you for support? If so, how many?

9 How much wheat grain have you had in crop upon your homestead in each year? How many acres were in crop each year? How many bushels were threshed each year?

10 How many cattle, horses, sheep and swine have you owned from time to time during each year of your homestead duties? How many of each have you now?

11 What is the value of your buildings, stock and implements? Specify the value of each class of property.

12 What extent of fencing have you had upon your homestead and what is the present cash value of the same?

13 What other buildings have you erected upon your homestead? When did you erect each of them? What is the present value of each? What was the cost of the same?

14 Are there any indications of coal, stone, timber or minerals upon your homestead? If so, state what they are, and what is the present value of your homestead for each of such purposes?

15 Have you cultivated any portion of your homestead? If so, state what portion and when?

16 Have you mortgaged, assigned or otherwise encumbered your homestead in any way? If so, state to whom and for what purpose? Has any portion been sold, assigned or transferred? If so, when and to whom?

[illegible] Saskatchewan

To Wit:

I, [illegible] do solemnly swear that the answers to the foregoing questions are true and correct in every particular. That I claim a Patent for this Homestead under the provisions of the "Dominion Lands Act."

That I obtained an entry and claim a Patent for the same for my own benefit, and not in the interest or for the benefit of any other person or persons whomsoever.

SO HELP ME GOD.

Sworn before me at [illegible] this 11th day of [illegible] 1907, having first been read over and explained to the said applicant.

[illegible]

Agent of the Dominion Lands at

Homestead Inspector for the [illegible] District.

I recommend the foregoing application for Patent, believing that the homestead requirements of the "Dominion Lands Act" have in this case been complied with.

Dated at [illegible]

[illegible]

Agent for Dominion Lands for [illegible] District.

Office [illegible]

[illegible]

Commissioner.

The Officer taking this application for patent is requested to exercise particular care that the name of the homesteader is given in full and correctly spelt.

[illegible] Grain Producers

[illegible]

Form No. 158.

1841546

Sworn Statement of [illegible] of Sec. [illegible]

Twp. [illegible] Rge. [illegible] of [illegible] Meridian, in reference to the application for patent of [illegible] for [illegible] of Sec. [illegible] Twp. [illegible] Rge [illegible] of [illegible] Meridian.

[illegible]

1. What is your occupation?

2. How long have you known the applicant in this case and where have you lived since the beginning of [illegible]?

3. When did he build his house thereon?

4. When did he begin to reside thereon, and make it his permanent home?

5. What portion of each year since that date has he resided thereon?

6. When absent from the homestead, where has he resided and what has been his occupation?

7. Where have his family resided, what has he performed [illegible]?

8. How many acres of [illegible] has he cultivated each year?

9. How many [illegible]

10. What [illegible]

11. What other [illegible]

12. What [illegible]

13. Have you [illegible]

14. Do you [illegible]

[illegible]

[illegible] 1st August 1910
[illegible] 40 [illegible]
[illegible] 30 [illegible]
[illegible] 30 [illegible]
[illegible] the present
[illegible]

[illegible]

[illegible]	[illegible]	[illegible]
[illegible]	[illegible]	[illegible]
1907	37	37
1908	15	85
[illegible]	[illegible]	[illegible]

[illegible]

[illegible]

[illegible]

To Wit:

I [illegible] make oath and say that the answers to the foregoing questions are true and correct in every particular. SO HELP ME GOD.

Sworn before me at [illegible] this 4th day of February 1911

[illegible] have been first read over and explained to the Witness.

[illegible]
Local Agent of Dominion Lands or Homestead Inspector.

for the [illegible] District.

Sworn Statement of [illegible] of Sec. [illegible]

Twp. [illegible] Rge. [illegible] of [illegible] Meridian, in reference to the application for patent of [illegible] for [illegible] of Sec. [illegible] Twp. [illegible] Rge. [illegible] of [illegible] Meridian.

[illegible]

1. What [illegible]

2. How [illegible]

3. When [illegible]

4. When [illegible]

5. What [illegible]

6. When [illegible]

7. When [illegible]

8. How [illegible]

9. How [illegible]

10. What [illegible]

11. What [illegible]

12. What [illegible]

13. How [illegible]

14. Do [illegible]

[illegible]

[illegible]

[

Form 81.

File No 1353330

Department of the Interior.

OTTAWA, 19

Sir:—

I have to inform you that a patent for W½ 1/4
of Section 15 in Township 13
Range 22 West of the 4th Meridian,
bearing date the 19th
May 1909, has been issued in your name and that
it has been forwarded to the Registrar of the Land Registration
District of SOUTH ALBERTA.
who will issue the certificate of title upon receipt of your application
to him therefor, and upon payment of the proper fees, if any.

For the purpose of communicating with the Registrar or with
that office [illegible]

His address is THE REGISTRAR
CALGARY, Alta.

I am, Sir,

Your obedient servant,

PERLEY G. KEYES,
Secretary.

To Herman Kempain Esq.
Beaverhill Springs P.O.
Alta

1385337

No.

ALBERTA

DEPARTMENT OF THE INTERIOR.

190

From

Date

(When received)

Subject:

Form No 7.

Form A.

Form No. 1

No. 1207

APPLICATION FOR A HOMESTEAD ENTRY.

I, John Dolbas

of Enterprise Fla

Quarter

Section

2

23

East

65

Russia

Form No. 1.

AFFIDAVIT IN SUPPORT OF

CLAIM FOR A HOMESTEAD ENTRY

BY A PERSON WHO HAS NOT PREVIOUSLY OBTAINED HOMESTEAD ENTRY.

I, [illegible], do solemnly

declare that I am over eighteen years of age; that to the best of my knowledge and belief the land in respect of which my application is made, is of the class open for Homestead Entry; that there is no person residing on, cultivating or occupying any improvements thereon,

and that this application is made for my exclusive use and benefit, with the intention of residing upon and cultivating the said land, and not directly or indirectly for the use or benefit of any other person whomsoever; and that I have not heretofore obtained an entry for a homestead on Dominion Lands.

Subscribed and declared to this

day of [illegible] 19[illegible], before me

[illegible]

Local Agent.

Form No. 158.

Sworn Statement

(Administrator of Estate of late Johan Kulpas)
of Barons, Alta. in support

of his application for Homestead Patent for North West

of — Sec. 13 Thp. 12 Rge. 23 W of 4th Meridian.

1. What is your name in full, age, occupation and Post Office address? — Gustaw Kulpas, 24 yrs. Farmer, of Barons, Alta

2. (1) Are you a British subject by the present Act and (2) have you always been one? (3) are you a British subject by Birth, Naturalization or Repatriation? — (1) Yes. (2) No. (3) Naturalized

NOTE—If by naturalization or repatriation, certificate must be furnished. If through marriage, certified copy of certificate required, or description of land homesteaded by Father or Mother.

3. (a) When did he obtain homestead entry, (b) when did he build house thereon, and (c) when did he commence actual residence thereon? — (a) 8th June 1905 ✓ (b) 22nd June 1905. (c) 22nd June 1905. From 22/6/05 to 22/12/06 27/5/07 to date of death 26th Feb. 1911

1/12/05

4. What portion of each year since commencement of residence has he resided upon the land, giving actual dates? — In Wisconsin USA Farming Wife + 4 children. Wife + 1 boy on hmstd same as hmstd

5. When absent from homestead where has he resided and what has been occupation? — Section ... Twp. ... Rge. ... Mer.

6. If whom has family consisted, when did they first reside on the homestead, and what portion of each year since that date have they resided upon it? — Year 1905 Broke 4 acres, cropped ... acres; Year 1906 ... ; Year 1907 ... 22 ... 17 ...; Year 1908 ... 18 ... 20 ...; Year 1909 ... ... 40 ...; Year 1910 ... ... 40 ...

7. If residence has been performed on land owned by yourself or duly entered for, state fully how such has been performed.

(a) When (1) and (2) was such land acquired?

(b) By whom (1) was the land acquired, and what is the present owner thereof?

(c) What [illegible] on such land, and what [illegible] value is now?

(d) State each month or part of month you have resided on your ...

(e) State each month or part of month you and your (Father mother) son, daughter, sister, brother have resided on the said land.

8. How much breaking have you done upon your homestead in each year, how much was backset, and how many acres cultivated each year? — 1905. 9 horses 1909 horses 6; 1906 8 " 1910 " 6; 1907 7 " 1911 " 6; 1908. 6 "

9. What stock of which you are the owner have had on your homestead each year since date of perfecting entry? — He was ... and he have his

10. What is the size of house on homestead, of what material, and what is its present cash value? — Frame house 14 x 28 2 storey; Frame house 12 x 14. 100; Barn 14 x 24 30; Blacksmith shop 40 1 Well

11. What other buildings have been erected on homestead? What fencing or improvements have you made thereon, and what is the cash value of the same? — 1 3/4 miles 100

12. What extent of fencing have you made on your homestead, and what is the present cash value thereof? — No.

13. Are there any indications of minerals or quarries on homestead? If so, state nature of same and whether the land is more valuable for agricultural than any other purpose? — Agricultural land

14. Did he have a previous homestead entry? If so, describe it and say what became of it. — No

15. Have you mortgaged, assigned or transferred, or agreed to mortgage, assign or transfer your present homestead or any part thereof? If so, when and to whom? — No

To Wit:

I, Gustaw Kulpas do solemnly swear that the answers to the foregoing questions are true and correct in every particular. That I claim a Patent for this Homestead under the provisions of the "Dominion Lands Act."

That I obtained an entry, and claim a Patent for the same for my own benefit, and not in the interest or for the benefit of any other person or persons whomsoever.

SO HELP ME GOD.

Sworn before me at
this 15th day of April A.D. 1911 } Gustaw Kulpas

Having first been read over and explained to the said applicant.

J.a Reid
Agent of the Dominion Lands, or
Homestead Inspector for the ... District.

I recommend the foregoing application for Patent, believing that the homestead requirements of the "Dominion Lands Act" have, in this case been complied with.

Dated at [illegible] this 3rd day of [illegible] A.D. 1911 [illegible] Agent of Dominion Lands for ... District.

Ottawa, 19

Accepted as sufficient JAN [illegible]

Commissioner.

I hereby certify that ... has to-day produced evidence showing ownership of the ... of Section ... Twp ... Rge ... Mer., from the ... day of ... to the present time.

Date 19 .....

The Officer taking this application for patent is requested to exercise particular care that the name of the homesteader is given in full and correctly spelt.

Sworn Statement of Wahlon G. Antrim

SE of Sec. 12 Thp. 12 Rge. 23 W of 4 Meridian, in reference to the application for patent of G Kulpas (Administrator of Estate of late Johan Kulpas) for W½ of Sec. 12 Thp. 12 Rge. 23 W of 4 Meridian.

1. What is your occupation, and how long have you known the applicant?
   Farmer. Since June 1905 On SE 12. 12 23 W 4 from June 1905 to Apl 1905 from 1/10/04 to 1/3/07 from 1/10/07 to 1/4/08 from 1/9/08 continuously to date. Bal of time working in vicinity of homestead.

2. Where have you resided since you have known the applicant, give places and dates?
   deceased

3. (1) When did he build his house? and (2) when did he commence actual residence thereon, making it his permanent home?
   (1) 22nd June 1905. 22nd June 1905 from 22/6/05 to 22/12/05 " 27/3/07 to date of death about 5 or 6 weeks ago.

4. (a) What portion of each year since commencement of residence has he lived upon the land? Give actual dates.
   deceased.

   (b) If his residence has been on land owned by himself, or duly authorized pasturage land by [illegible] and state actual dates of residence together with father, mother, son, daughter, brother or sister, as the case may be.
   Family's residence

   Family's residence cor. 5 miles since 27/3/07

5. Has homesteader's family resided with him? Give actual dates.
   deceased

   APR 10 1911

6. How much breaking, and what crop has been cropped in each year upon his homestead?

Year 1905	Broke	4	acres	cropped	acres.
Year 1906	"		"	"	"
Year 1907	"	22	"	"	17 "
Year 1908	"	18	"	"	2 "
Year 1909	"	—	"	"	4 "
Year 1910	"	—	"	"	4 "

7. What stock of which applicant is owner has he had on his homestead or purchased land each year since date of perfecting entry?
   deceased was the

1905	7 horses	1909	6 horses
1906	7 "	1910	1 "
1907	6 "	1911	1 "
1908	6 "		

8. What is the size of his house on his present homestead, and what material, and what is its present cash value?
   Frame house (1) 12 x 14 $10.00 (2) 12 x 28 $100.00

9. What extent of fencing has he made on his homestead and what is the present cash value thereof?
   1 3/4 miles $100.00

10. What other buildings have been erected on his homestead? What other improvements have been made thereon, and what is the cash value of the same?
    Barn $100.00 Blacksmith shop $75.00
    Well $32.00

11. Have you any interest, direct or indirect, in this application?
    No

12. Do you believe the claimant has acted in good faith in obtaining his entry, and in making his application for patent?
    Yes

To Wit:

I Wahlon G Antrim of Barons, Alta.

make oath and say that the answers to the foregoing questions are true and correct in every particular. SO HELP ME GOD.

Wahlon G Antrim

Sworn before me at [illegible] this 16 day of April 1911

Having been first read over and explained to the Witness.

J. A. Reid

Local Agent of Dominion Lands or Homestead Inspector.

for the [illegible] District.

Sworn Statement of Henry Anderson

NE of Sec. 14 Thp. 12 Rge. 23 W of 4 Meridian, in reference to the application for patent of Gustav Kulpas for NE of Sec. 13 Thp. 12 Rge. 23 W of 4 Meridian.

1. What is your occupation, and how long have you known the applicant?
   Farmer. Since 1905 In my homestead NE 14 12 23 W 4 5 yrs. Continuously to date.

2. Where have you resided since you have known the applicant, give places and dates?
   Until 1912. Since then on SE 12 12 23 W 4

3. (1) When did he build his house? and (2) when did he commence actual residence thereon, making it his permanent home?
   (1) 1st June 1905 (2) 1st July 1905 - 1st June 1906 1st July 1906 to date of death - Spring of 1911.

4. (a) What portion of each year since commencement of residence has he lived upon the land? Give actual dates.
   Deceased

   (b) If his residence has been on land owned by himself or duly authorized pasturage land by [illegible] state actual dates of residence together with father, mother, son, daughter, brother or sister, as the case may be.

5. Has homesteader's family resided with him? Give actual dates.
   Yes was not in residence on himself

6. How much breaking, and what crop has been cropped in each year upon his homestead?

Year 1905	Broke	11	acres	cropped	0 acres.
Year 1906	"	0	"	"	0 "
Year 1907	"	16	"	"	0 "
Year 1908	"	18	"	"	16 "
Year 1909	"	—	"	"	40 "
Year 1910	"		"	"	40 "

7. What stock of which applicant is owner has he had on his homestead or purchased land each year since date of perfecting entry?
   1 horse on average on my land for one year from 1905 value $100.00

8. What is the size of his house on his present homestead, and what material, and what is its present cash value?
   1 room frame house value $100.00
   Stable 12 x 16 value $100.00
   Barn 12 x 28 " $60.00
   Well 7 ft deep value $100.00

9. What extent of fencing has he made on his homestead and what is the present cash value thereof?
   No

10. What other buildings have been erected on his homestead? What other improvements have been made thereon, and what is the cash value of the same?
    No

11. Have you any interest, direct or indirect, in this application?
    No

12. Do you believe the claimant has acted in good faith in obtaining his entry, and in making his application for patent?
    Yes

MAY 8 1914 DOMINION LANDS

To Wit:

I Henry Anderson of Barons Alta.

make oath and say that the answers to the foregoing questions are true and correct in every particular. SO HELP ME GOD.

Sworn before me at Lethbridge Alta this 2nd day of March 1914

Having been first read over and explained to the Witness.

A. P. Reid

Local Agent of Dominion Lands or Homestead Inspector.

Senior Assistant

for the Lethbridge District.

No. 1 Letters of Administration

3990!

E. Osborne Law and Office Stationers

CANADA
PROVINCE OF ALBERTA

In the District Court of the District of LETHBRIDGE.

In the Matter of the Estate of John Kulpas

Deceased.

BE IT KNOWN that on the 13th day of December A.D. 191 7,

Letters of Administration of all and singular the property of

John Kulpas late of the Village of

Barons in the District of Lethbridge

who died on or about the 4th day of March 19 11

at Barons, Alberta Intestate and had at the time of his death a fixed place of abode at

*(or as the case may be) If out of Alberta add "but had at such time property in the District of

the Village of Barons in the Province of Alberta*

were granted by the District Court of the

District of Lethbridge to The British Canadian Trust Company

of the City of Lethbridge in the Province of Alberta

the duly appointed attorney of xx Miina Kulpas, the natural and lawful widow of the said deceased until she shall duly apply for and obtain Letters of Administration in her own name

the Company

of the said intestate / having been first sworn faithfully to administer the same by paying his just debts and all taxes and duties payable in respect of his estate and by distributing the residue (if any) of the property according to law, and to exhibit under oath a true and perfect inventory of all and singular his said property, and to render a just and true account of its administration, and and to surrender these Letters of Administration whenever required by law so to do.

(L.S.)

I hereby certify that the above is a true and correct copy of the Letters of Administration of this Estate as the same appears of record at Lethbridge, Alberta, this 14th day of December, 1917.

Geo. H. Irwin.
Clerk of the Court.

(SEAL)

Clerk of the C

No. 786 A.D., 191 .

In the District Court of the District of [illegible].

In the Matter of the Estate of

[illegible]

Deceased

Letters of Administration

S. 4 P.E. Ordinance Law and Office Statistics Calgary, Alta

Conferred, Truth, Fearless
Service,
Battle, Solitude,
Lethbridge, Alberta.

ADDRESS YOUR REPLY "THE CONTROLLER, LAND PATENTS BRANCH, DEPARTMENT OF THE INTERIOR.

IN YOUR REPLY PLEASE QUOTE FILE NO. 111133.

DEPARTMENT OF THE INTERIOR
CANADA

Land Patents Branch,

Ottawa,

SIR,—

I beg to inform you that a patent for [illegible]
of Section [illegible] in Township [illegible]
Range [illegible] West of the [illegible] Meridian,
bearing date the [illegible]
has been issued in your name, and that
it has been forwarded to the Registrar of the Land Registration
District of [illegible],
who will issue the certificate of title upon receipt of your
application to him therefor, and upon payment of the proper fees,
if any.

For this purpose please communicate with that official, giving him your full name and your Post Office address. His address is The Registrar, Land Titles Office, [illegible]

Your obedient servant,

N. O. COTÉ,
Controller.

To [illegible]

FORM 31A.
75000—12-4-17

Action

ALBERTA

No. 1385381

DEPARTMENT OF THE INTERIOR.

1905

From

Date

when received

Subject:

Form No 7.

Form No. 158.

Sworn Statement of Paul Conrath (Konrath)

of Lapcott Sask. in support

of his application for Homestead Patent for South West

of Section 6 Tp. 29 Rge. 25 of 4th Meridian.

Paul Conrath 24 - Farmer
Lapcott
Naturalization, Calgary
October 19-04
1st April 05 - Home completed about 10th May 05
Continuously since
1st April 1905 to date

Not absent

Wife and one child
all the time.

1904	None	None
1905	6	6
1906	10	16
1907	31	16

1905 -	1906 -	1907
2 horses	7 Cattle	7 Cattle
2 Cattle	3 horses	3 horses
	2 Pigs	2 Pigs

14x18 Frame worth $450.00
1¼ miles worth $125.00
2 Stable frame - 350.00
Machine shed. 25.00
No. More valuable for agriculture
No
No

Canada
Province of Alberta
To wit:

I, Paul Conrath do solemnly swear that the answers to the foregoing questions are true and correct in every particular. That I claim a Patent for this Homestead under the provisions of the "Dominion Lands Act."

That I obtained an entry, and claim a Patent for the same for my own benefit, and not in the interest or for the benefit of any other person or persons whomsoever.

SO HELP ME GOD.

Sworn before me at Calgary
this 4th day of November 1907
having first been read over and explained to the said applicant.

Paul Conrath

George Kellett
acting Agent of the Dominion Lands, or
Homestead Inspector for the Calgary District.

I recommend the foregoing application for Patent, believing that the homestead requirements of the "Dominion Lands Act" have, in this case, been complied with.

Dated at Calgary
November 11th A.D. 1907

George Kellett
acting Local Agent for Dominion Lands for Calgary District.

Ottawa, 19

Accepted as sufficient.

T. Fairley Secretary
Commissioner.

The Officer taking this application for patent is requested to exercise particular care that the name of the homesteader is given in full and correctly spelt.

Sworn Statement of W. A. Woodford No 194536

Twp. 29 Rge. 25 of 4 Meridian, in reference to the application for patent of Paul Conrath for S/W of Sec. 16 Twp 29 Rge 25 of 4 Meridian.

1 Occupation: Farmer

2 When and where was you born: 3 years. Off on my fathers Homestead S/2 6-29-25-4

3 Where do you now reside: March 1905

4 When did you first begin to reside upon the land described in your application: 1st April 1905

5 Have you resided continuously upon the land since first settlement: Continuously since April 1905 to date

6 Have you been absent from the land at any time since first settlement: Not been absent

7 If so, for what length of time and when: With him on Stock

8 Number of acres broken: Year 1904 None; 1905 6; 1906 10; 1907 31

9 Number of acres under cultivation: Year 1904 None; 1905 6; 1906 10; 1907 16

10 Number of horses, cattle, sheep and pigs owned by you: 2 Horses 2 Cattle 1905; 7 Cattle 3 Horses 2 Pigs 1906; 7 Cattle 3 Horses 7 Pigs 1907

11 Value of buildings erected, when erected, and what kind: 14x18 2 Storeys Frame Work 400.00

12 Value of fencing, what kind, and when made: 1¼ Mile fencing built 125.00

13 Value of stables, granaries, implement sheds, etc.: 2 barns frame 350. Machine shed 25.

14 Is there a habitable house on the land: No

15 Is it your intention to reside upon and cultivate the land in question: Yes

Canada
Province of Alberta
To Wit:

I William Arthur Woodford of LaDesoth make oath and say that the answers to the foregoing questions are true and correct in every particular.

SO HELP ME GOD

Sworn before me at Calgary in the Province of Alberta this 4th day of November 1907

A W Woodford

Having been first read over and explained to the said Witness.

R E Matheson
Local Agent of Dominion Lands or Homestead Inspector.

for the Calgary District.

Sworn Statement of W. G. Woodford of Sec. 6

Twp 29 Rge. 25 of 4 Meridian, in reference to the application for patent of Paul Conrath for S/W of Sec. 16 Twp 29 Rge 25 of 4 Meridian.

1 Occupation: Farmer

2 When and where was you born: 3 years On my own Stock

3 Where do you now reside: March 1905

4 When did you first begin to reside upon the land described in your application: April 1st 1905

5 Have you resided continuously upon the land since first settlement: Continuously from 1st April 1905 to date

6 Have you been absent from the land at any time since first settlement: Has not been absent

7 If so, for what length of time and when: With him on Stock

8 Number of acres broken: Year 1904 Broke; 1905 6; 1906 10; 1907 31

9 Number of acres under cultivation: 1905 6; 1906 10; 1907 16

10 Number of horses, cattle, sheep and pigs owned by you: 1905 2 Horses 2 Cattle; 1906 7 Cattle 3 Horses 2 Pigs; 1907 7 Cattle 3 Horses 7 Pigs

11 Value of buildings erected, when erected, and what kind: 14x18 Frame 2 Storeys $ 400.00

12 Value of fencing, what kind, and when made: 1¼ Miles work 125.00

13 Value of stables, granaries, implement sheds, etc.: 2 Barns work 350.00 Machine shed 75.00

14 Is there a habitable house on the land: No

15 Is it your intention to reside upon and cultivate the land in question: Yes

Canada
Province of Alberta
To Wit:

I William George Woodford of LaDesoth make oath and say that the answers to the foregoing questions are true and correct in every particular.

SO HELP ME GOD

Sworn before me at Calgary in the Province of Alberta this 4th day of November 1907

W G Woodford

Having been first read over and explained to the said Witness.

R E Matheson
Local Agent of Dominion Lands or Homestead Inspector.

for the Calgary District.

Form 31 a.

File No. [illegible]

Department of the Interior.

OTTAWA, 190.

Sir :—

I have to inform you that a patent for [illegible]

of Section [illegible] in Town-ship [illegible]

Range [illegible] West of the [illegible] Meridian,

bearing date the [illegible]

February [illegible], 1908 has issued in your name, and that it has been forwarded to the Registrar of the Land Registration District of [illegible]

who will issue the certificate of title upon receipt of your application to him therefor, and upon payment of the proper fees, if any.

For this purpose please place yourself in communication with that official, giving him your full name and your Post Office address. His address is [illegible]

[illegible]

I am Sir,

Your obedient servant,

PERLEY G. KEYES,

Secretary.

To [illegible]

[illegible]

[illegible]

[illegible]

1

No. 1385385

Action.

ALBERTA

DEPARTMENT OF THE INTERIOR.

190

From

Date
(when rec'd)

Subject:

N.E. 26-34-21-W4

(Form A.

1066212

No. 29275

Form No. 1.

Application for Entry for a Homestead, a Pre-emption or a Purchased Homestead.

I, Henry Ernest Bullen of Hillhurst Calgary Alta hereby apply for an Entry for a Homestead, under the provisions of Section 11 in that behalf of the Dominion Lands Act, for the NE Quarter Section of Section number 26, in Township 24, Range 2, of the 4 Meridian.

2.) I am a British subject.

3.) I am a citizen of the [illegible] and declare that it is my intention to become a British subject under the laws of Canada. [illegible]

Witness: H E [illegible]

DOMINION LANDS OFFICE 16 CALGARY, ALTA.

District.

[illegible]

NOTE.—The statistical information called for below will be treated as strictly confidential. Answer where nothing exists.

Number in family. Including children born since last return. Male Adults.	Female Adults.	Children between 12 and 21.	Children under 12.	COUNTRY OF BIRTH.	SUBDIVISION OF COUNTRY OF BIRTH.	LAST PLACE OF RESIDENCE.	PREVIOUS OCCUPATION.
21				Single England	Surrey	[illegible]	Farmer

Form B.

Affidavit in support of an Application for Entry for a Homestead, a Pre-emption or a Purchased Homestead.

I, Henry Ernest Bulcan of Stellwood Calgary, do solemnly swear (*or* affirm, *as the case may be*), that I am over eighteen years of age; that to the best of my knowledge and belief the land in respect of which my application is made is agricultural land and open to entry, and that there is no person residing on the said land; that there are no improvements thereon; that this application is made for my exclusive use and benefit, with the intention of my residing upon and cultivating the said land, and neither directly nor indirectly for the use or benefit of any other person or persons whomsoever.

(2.) That I have not heretofore obtained an Entry for a Homestead on Dominion Lands.

(3.) That I obtained Entry for a Homestead on the ... day of ..., 19..., for ... Quarter-section of Section ..., Township ..., Range ..., of the ... Meridian, but forfeited (*or* abandoned, *as the case may be*) the same.

(4.) That this application is made for my exclusive use and benefit, with the intention of my residing upon and cultivating the said land, and neither directly nor indirectly for the use or benefit of any other person or persons whomsoever.

(5.) That my homestead entry is in good standing at this date.

Sg. H E Bulcan

Subscribed and sworn to this 16 day of ... before me at ...

Local Agent.

[*or* Subagent, *as the case may be*.]

Note.—Strike out paragraph (2) of application for Homestead or Purchased Homestead entry.

Note.—Paragraph (3) to be struck out of application for Pre-emption entry.

DO NOT WRITE ABOUT MORE THAN ONE SUBJECT IN THE SAME LETTER--WRITE LEGIBLY YOUR FULL NAME AND ADDRESS.

B.F.

Department of the Interior.
Canada.

135395

"Hillcrest" 14th March, 1910.

Sir,

I beg to inform you that your entry for the E½ of Section 10, Township 18, Range 1 West of 5th Meridian, will now be cancelled in accordance with the arrangement you have elected and the land is available for re-entry.

There is no fee to be returned.

If at any future time you are in a position to fulfil the requirements of the Act, and desire to make another homestead entry, it will be necessary for you to make a written request addressed to the Secretary of the Department of the Interior, Ottawa, for the authority to that effect which will be issued to you.

Your obedient servant,

Secretary.

Henry Ernest Fuller, Esq.,

Hillcrest,

Calgary, Alta.

Form A.

Form No. 1.

No. [illegible]

Application for Entry for a Homestead, a Pre-emption or a Purchased Homestead.

I, [illegible] Raynard

of [illegible] do hereby apply for an Entry for a [illegible] under the provisions of Section [illegible] in that behalf of the Dominion Lands Act, for the [illegible] Quarter Section of Section number 26, in Township [illegible], Range [illegible] the [illegible] Meridian.

(2.) I am a British subject.

(3.) I am a citizen (or subject, *as the case may be*) of [illegible], but I declare that it is my intention to become a British subject under the laws of Canada.

Sig. Jamil Raynard

[illegible] District.

NOTE.—Strike out paragraph 2 if applicant is not a British subject, otherwise strike out paragraph 3 if applicant is a British subject.

NOTE.—The statistical information called for below will be obtained [illegible] Agent when granting entry.

Number in family, including entrant, giving their ages.				COUNTRY OF BIRTH.	SUBDIVISION OF COUNTRY OF BIRTH.	LAST PLACE OF RESIDENCE.	[illegible]
Male Adult.	Female Adult.	Children under 12.	Total.				
[illegible]				[illegible]		[illegible]	

Form B.

Affidavit in support of an Application for Entry for a Homestead, a Pre-emption or a Purchased Homestead.

I, [illegible], of [illegible], do solemnly swear (or affirm, as the case may be) that I am over eighteen years of age; that to the best of my knowledge and belief the land in respect of which my application is made is agricultural land and open to entry, and that there is no person residing on the said land; that there are no improvements thereon; that this application is made for my exclusive use and benefit, with the intention of my residing upon and cultivating the said land, and neither directly nor indirectly for the use or benefit of any other person or persons whomsoever.

(2.) That I have not heretofore obtained an Entry for a Homestead on Dominion Lands.

(3.) That I obtained Entry for a Homestead on the [illegible] day of [illegible], 1883, for [illegible] Quarter section of Section [illegible], Township [illegible], Range [illegible], of the [illegible] Meridian but forfeited (or abandoned, as the case may be) the same.

(4.) That this application is made for my exclusive use and benefit, with the intention of my residing upon and cultivating the said land, and neither directly nor indirectly for the use or benefit of any other person or persons whomsoever.

(5.) That my Homestead entry is [illegible] situated [illegible].

[illegible]

Subscribed and sworn to the [illegible] day of [illegible], 19[illegible], before me at [illegible].

[illegible] Local Agent.

(or Sub-agent, as the case may be.)

NOTE.—Strike out paragraph 2 if applicant has already received homestead entry.

NOTE.—Paragraph 3 to be struck out in the case of an application for a pre-emption entry.

Form No. 5 B
(Edition 2)

PURCHASED HOMESTEAD.

Sworn Statement

of James Raymard in support of his application for Purchased Homestead Patent for W.B.

of 1/4 Section 26 Township 34. Range 21 W.

of 1/4 Meridian.

1. What is your name in full, age, occupation and Post Office address?
James Raymard 42, Farmer, Kathard. Alta.

2. Are you a married man at the present time?
1st April 1910.

3. (a) When did you make your first Homestead entry?
25th May 1910

(b) When did you commence to reside upon your Homestead?
25th May 1910

4. What post-office is your nearest to your present residence?
25th May 1910 to 1st July 1914

5. When did you leave your Homestead, and where have you resided since?
2nd residence

6. Of what has your family consisted during each year since you made your entry?
wife & 2 children
same as myself

7. Has your absence been occasioned by or spent in the employment of any person or persons?
(a) When and where?
(b) What was the nature of the work?
Clear in Timber Branch

(c) What wages did you receive per month and how much was paid you in cash?

8. How many acres have you cultivated each year since you made your entry?

	1910	1911	1912	1913	1914
	10	8			
	11			15	
	12	35		26	
	13	14		6	
	14			20	

9. What crops did you raise on the land in each year since you made your Homestead entry, and how much of each crop?

	1910	1911	1912	1913	1914
horses	5	5	5	6	6
cattle	3	3	4	5	
hogs			2	3	8

10. What is the value of your house and other Buildings on Homestead and what is the present cash value of the Homestead, exclusive of Buildings, and what is the present cash value?
2 x 22 Lumber $375.00

11. What other buildings have you erected on your Homestead and what is the value of each of them?
(8 x 12) granary $75.00 barn $20.00
hen house $20.00 hog pen $5.00 well $40.00
80 acres 3 wires $175.00

12. What value of fences have you built on your Homestead and what is the present condition of same?

13. Are there any indications of coal or other minerals on your Homestead? If so, what are they, and what is their probable value per acre for agricultural or any other purpose?
No Agricultural land
No
No
No
No

14. (a) Have you had any other Homestead entry? If so, where? When did you begin residence upon it? When did you abandon it? Why did you abandon it? Did you receive any patent for it? If so, when? If you have sold your first homestead, state when you sold it, to whom you sold it, and the consideration received. If you have not received patent for your first homestead, state when you will receive it, and to whom you have sold or intend to sell it, and the consideration to be received. Give full particulars in each case. Write out fully.

15. Have you entered into any agreement, verbal or otherwise, to sell your Homestead, or any part thereof? If so, with whom? When? For what consideration? Have you received any part of the purchase money? If so, how much? Have you executed any transfer? If so, to whom? When? Have you any mortgage on your Homestead? If so, in favour of whom? When? For what consideration

3241431

PURCHASED HOMESTEAD.

Sworn Statement of

of Section 19 Township Range

of Meridian, in reference to the application for patent of

for of Section

Township Range of Meridian.

WBG

Local Agent of Dominion Lands or Homestead Inspector

for the District

PURCHASED HOMESTEAD.

Sworn Statement of

of Section Township Range

of Meridian, in reference to the application for patent of

for of Section

Township Range of Meridian.

Charles S Thompson

Local Agent of Dominion Lands or Homestead Inspector

for the District

ADDRESS YOUR REPLY "THE CONTROLLER, LAND PATENTS BRANCH, DEPARTMENT OF THE INTERIOR."

IN YOUR REPLY PLEASE QUOTE THIS FILE NO. 13[illegible]

DEPARTMENT OF THE INTERIOR
CANADA

Land Patents Branch,

Ottawa

SIR:—

I beg to inform you that a patent for *N. E. ¼*
of Section *16* in Township *44*
Range *21* West of the *4th* Meridian,
bearing date the *4th January, 1916*
has been issued in your name, and that
it has been forwarded to the Registrar of the Land Registration
District of
who will issue the certificate of title upon receipt of your
application to him therefor, and upon payment of the proper fees,
if any.

For this purpose please communicate with that official, giving him your full name and your Post Office address. His address is The Registrar, Land Titles Office.

Your obedient servant,

N. O. COTÉ,

Controller.

To *[illegible] Aylmer, Esq.,*
Portland,
Ontario

FORM 31 A
(Size 5×8).

ALBERTA

No. 1385405

Action.

ALBERTA

DEPARTMENT OF THE INTERIOR.

190

From

Date

" (when rec'd)

Subject:

Form No. 4.

Form A.

Form No. 1

No.

APPLICATION FOR A HOMESTEAD ENTRY.

I, John Pearson

of Baulty Sask.

for a Homestead Entry, under subject to

Dominion Lands Act," for the

of the Township in the Range

of the Meridian.

4/ 5a 7 5 England Cambridge
3
1/2

Form No. 1.

AFFIDAVIT IN SUPPORT OF

CLAIM FOR A HOMESTEAD ENTRY

BY A PERSON WHO HAS NOT PREVIOUSLY OBTAINED HOMESTEAD ENTRY.

I, [illegible], do solemnly

declare that I am over eighteen years of age; that to the best of my

knowledge and belief I am entitled to enter, as a Homestead, the [illegible] on which my application is made, and I am not acquiring the Homestead

Entry for the purpose of speculation, but in good faith to obtain a home for myself; that I do not own, either directly or indirectly, any land in the Province of Manitoba, or the Territories, except

[illegible]

and that I have not heretofore had the right to enter any land as a Homestead or Pre-emption, except

[illegible]

Sworn before me at [illegible]

this [illegible] day of [illegible]

[illegible]

JUN 21 1910

Form No. 158

Sworn Statement of John Reason

of Taber Alta. in support

of his application for Homestead Patent for ¼ ¼

of Sec. 22 Thp. 12 Rge. 18 W of 4 Meridian.

1. What is your name in full, age, occupation, and Post Office address? — John Reason, age 46 Farmer, Taber Alta

2. (1) Are you a British subject, either by birth or naturalization? (2) Have you ever been a British subject? (3) Are you a British subject by birth, Naturalization or Re-naturalization?

NOTE: If by naturalization or re-naturalization, certificate must be furnished. If through marriage, affidavit of evidence of the loss of nationality of alien husband or of alien ancestor of alien homesteaded by father or mother.

(1) Yes (2) Yes (3)

3. (a) When did you enter for homestead entry? (b) When did you build your house on your homestead, and (c) when did you commence actual residence thereon?

(a) Feb 27th 1908
(b) April 1907
(c) June 1st 1907

4. What periods of time have since your entry been occupied in residence, cultivation and improvement of your homestead?

From June 1st 1907 to Sept 1st 1907
" Oct 1st 1907 to Oct 18th 1908.
" Oct 18th 1908 to present date.

5. What shanty, house or other buildings have you erected on your homestead?

Shanting 12 x 14 ft

6. Of whom do you purchase supplies, and where do they reside? Have you had any partners, agents, or others residing upon your homestead for your benefit? If so, state full particulars.

Lethbridge from 1-2-08
Edmonton

7. Is your residence upon your homestead continuously? If absent, state when you left and when you returned, and the reason for each absence.

Section, Twp., Rge., Mer.

(a) When did you first break ground on your homestead?
(b) By whom was the breaking done? Is a contract filed? If so, with whom?

(c) When did you put in your crop?

(d) Are you cultivating your homestead? If not, why not?

(e) State what portion of each year you have resided upon your homestead, and where you resided during the remainder of each year.

Year 1907	Broke 20	Crop cropped	10	acres
Year 1908	20	"	20	"
Year 1909		"		"
Year 1910				
Year 1		"		"
Year 1		"		"

8. What stock have you on your homestead? Have you had any partners, agents, or others residing upon your homestead for your benefit? If so, state full particulars.

	1907	1908	1909	1910
Stallions	1	2	2	
Cattle		1	3	

9. What is the size of your house on your homestead, of what material, and what is its present cash value? — Frame 22 x 28 value $300.00
Chicken coop " $15.00

10. What other buildings have you erected on your homestead? What other improvements have you made thereon, and what is the cash value of the same?

Barn 14 x 32 " $30.00
Well " $30.00

11. What extent of fencing have you made on your homestead, and what is the present cash value thereof? — all fenced " $120.00

12. Are there any indications of minerals or quarries on your homestead? If so, state nature of same, and whether the land is more valuable for agricultural than any other purpose. — No Agricultural Land

13. Have you had any other homestead entry? If so, describe it and say what became of it. — No.

14. Have you mortgaged, assigned or transferred, or agreed to mortgage, assign or transfer your present homestead or any part thereof? If so, when and to whom? — No.

Canada
Province of Alberta
To Wit:

I, John Reason do solemnly swear that the answers to the foregoing questions are true and correct in every particular. That I claim a Patent for this Homestead under the provisions of the "Dominion Lands Act."

That I obtained an entry, and claim a Patent for the same for my own benefit, and not in the interest or for the benefit of any other person or persons whomsoever.

SO HELP ME GOD.

Sworn before me at Lethbridge this 21st day of June A.D. 1910. — John Reason

Having first been read over and explained to the said applicant.

for Registrar
Agent of the Dominion Lands, or
~~Homestead~~ Inspector for the Lethbridge District.

I recommend the foregoing application for Patent, believing that the homestead requirements of the "Dominion Lands Act" have, in this case been complied with.

Dated at LETHBRIDGE, this 21st day of June 1910. — W. Stafford
LETHBRIDGE

Ottawa, ... 19

Accepted as sufficient.

Fitz Roy Dixon
Assistant Deputy ... or.

I hereby certify that ... has ... evidence in support of the ... of Section ... Twp. ... Rge. ... Mer., on the ... day of ... to the present time.

Date ... 19

The Officer taking this application for patent is requested to exercise particular care that the name of the homesteader is given in full and correctly spelt.

DOMINION LANDS OFFICE
JUN 21 1910
LETHBRIDGE

Sworn Statement of C. H. Brunton

N. E of Sec 26 Thp. 2 Rge. 8 W of 4th Meridian, in reference to the application for patent of S Reason for S W of Sec. 22 Thp. 2 Rge. 8 W of 4th Meridian.

1. What is your occupation, and how long have you known the applicant? — Farmer. 2 years.

2. Where have you resided since you have known the applicant, give places and dates? — On my homestead from 1st Oct. 1907 to 8th Sep. 908 ofrom 28th Oct 1908 to 20th June 1910 In Blackfalds vicinity, Red Deer.

3. (1) When did he build his house? and (2) when did he commence actual residence thereon, making it his permanent home? — (1) April 1907 (2) 31st May 1907 31st May 1907 to 8th Sept of 1st Oct 1907 to 15th Sep 1908 5th Oct 1908 to 20th June 1910.

4. (a) What portion of each year since commencement of residence has he lived upon the land? Give actual dates.

(b) If his residence has been on land owned by himself, or duly entered pre-emption, homestead or sold and give actual dates of residence together with father, mother, son, daughter, brother or sister, as the case may be. — 2160987

5. Has homesteader's family resided with him? Give actual dates. — 1st Feb 1908 to 20th June 1910

6. How much breaking, and what area has been cropped in each year upon his homestead?

Year 1907	Broke 20	acres, cropped 10	acres.
Year 1908	" 20	" 20	"
Year 1909	" 20	" 40	"
Year 1910	" 20	" 80	"
Year 1	"	"	"
Year 1	" horses	cattle	"
1908	1	1	
1909	3	3	
1910	4	5	

7. What stock of which applicant is owner has he had on his homestead or purchased land each year since date of perfecting entry?

8. What is the size of his house on his present homestead, and what material, and what is its present cash value? — Frame 22×28 $325

9. What extent of fencing has he made on his homestead, and what is the present cash value thereof? — 2½ miles $ 5 Barn $25. Bunhouse $25

10. What other buildings have been erected on his homestead? What other improvements have been made thereon, and what is the cash value of the same? — Well $50.

11. Have you any interest, direct or indirect, in this application? — No.

12. Do you believe the claimant has acted in good faith in obtaining his entry, and in making his application for patent? — I do

Canada
Prov. of Alberta
To Wit:

I C. H. Brunton of Laver, Alta make oath and say that the answers to the foregoing questions are true and correct in every particular.

SO HELP ME GOD.

Sworn before me at LETHBRIDGE, this 21st day of June 1910

C. H. Brunton

Having been first read over and explained to the Witness.

J. A. Lewis.
acting Local Agent of Dominion Lands ~~or Homestead Inspector~~.
for the LETHBRIDGE District.

Sworn Statement of N. W Darrow

N. E of Sec. 4 Thp. 2 Rge. 8 W of 4th Meridian, in reference to the application for patent of S Reason for S W of Sec. 22 Thp. 2 Rge. 8 W of 4th Meridian.

1. What is your occupation, and how long have you known the applicant? — Farmer. About 4 years.

2. Where have you resided since you have known the applicant, give places and dates? — On my homestead continuously from 5th August 1907 to 20th June 1910

3. (1) When did he build his house? and (2) when did he commence actual residence thereon, making it his permanent home? — (1) Before I filed (2) Before I went out to my land Prior to June 1907 to 20th June 1910 except 5 weeks in winter 08-09 & 3 weeks last winter

4. (a) What portion of each year since commencement of residence has he lived upon the land? Give actual dates.

(b) If his residence has been on land owned by himself, or duly entered pre-emption, homestead or sold and give actual dates of residence together with father, mother, son, daughter, brother or sister, as the case may be.

5. Has homesteader's family resided with him? Give actual dates. — Yes. For the last 2 years.

6. How much breaking, and what area has been cropped in each year upon his homestead?

Year 1907	Broke ~~20~~	acres, cropped 10	acres.
Year 1908	" 20	" 20	"
Year 1909	" 20	" 60	"
Year 1910	" 160	" All	"
Year 1	"	"	"
Year 1	" Horses	" Cattle	"
1908	1	I am not sure	
1909	3	1	
1910	4	3	

7. What stock of which applicant is owner has he had on his homestead or purchased land each year since date of perfecting entry?

8. What is the size of his house on his present homestead, and what material, and what is its present cash value? — Frame 16×32 $320

9. What extent of fencing has he made on his homestead, and what is the present cash value thereof? — 2 miles $75 Barn $75 Bunhouse $0

10. What other buildings have been erected on his homestead? What other improvements have been made thereon, and what is the cash value of the same? — Well $25.

11. Have you any interest, direct or indirect, in this application? — No.

12. Do you believe the claimant has acted in good faith in obtaining his entry, and in making his application for patent? — Yes, I do.

Canada
Prov. of Alberta
To Wit:

I N. W. Darrow of Laver Alta make oath and say that the answers to the foregoing questions are true and correct in every particular.

SO HELP ME GOD.

Sworn before me at LETHBRIDGE, this 21st day of June 1910

N W Darrow

Having been first read over and explained to the Witness.

J. A. Lewis.
acting Local Agent of Dominion Lands ~~or Homestead Inspector~~.
for the LETHBRIDGE District.

Form 31 a.
30,000-20-1-10.

File No 1,313,403

Department of the Interior.

OTTAWA AUG 2[illegible] 1910 191

Sir:—

I have to inform you that a patent for S 10[illegible]
of Section 22 in Township 12
Range 11 West of the [illegible] Meridian,
bearing date the [illegible]
[illegible] has issued in your name, and that
it has been forwarded to the Registrar of the Land Registration
District of SOUTH ALBERTA.
who will issue the certificate of title upon receipt of your application to him therefor, and upon payment of the proper fees, if any

For this purpose please place yourself in communication with that official, giving him your full name and your Post Office address

His address is THE REGISTRAR
CALGARY Alta

I am, Sir,

Your obedient servant,

PERLEY G. KEYES,
Secretary.

To. John Pearson Esq.
Innisfail
[illegible]

REV. FORM 150
10-30 9 30

Department of the Interior

Reason John

Post Office

Ledger Folio

State. by W.J.B.

Re. Sec. NW 15 Tp. 12 R. 18 M. 4

Date 18 4 32

File No. 1385405 SW 22

M D of McLean No 96

DATE	PARTICULARS	PRINCIPAL	INTEREST	TOTAL
	Relief	67 60		
	Int 7% 28 2 20 to 31 3 31		52 45	
	Relief	100 00		
	Int 7% 7 3 21 to 31 3 31		70 56	
	Relief	90 00		
	Int 7% 4 5 21 to 31 3 31		62 41	
	Relief	40 10		
	Int 7% 24 2 22 to 31 3 31		25 53	
	Relief	21 70		
	Int 7% 1 4 22 to 31 3 31		13 67	
	Relief	109 15		
	Int 7% 1 5 22 to 31 3 31		68 21	
	Relief	12 30		
	Int 7% 5 5 22 to 31 3 31		7 67	
		440 85	300 50	741 35
	Paid re 130 358 1929		7 47	7 47
		440 85	293 03	733 88
5 4 32	By Loss on Pl 65/733	440 85	293 3	733 88

By Loss

50% Loss 220 42 146 52 366 94

P.C. 65/733

5578488

Certified to be a true copy of a Minute of a Meeting of the Treasury Board, approved by His Excellency the Governor General in Council, on the 5th April, 1932

INTERIOR
APR [illegible] 1932
DOMINION LANDS

I N T E R I O R:

The Board recommend that under and by virtue of the provisions of section 3 of chapter 11, 21 George V, approval be given to the report dated 13th January, 1932 of the committee appointed by Your Excellency in accordance with the said Act; and that when the recommendations of the said Committee have been complied with, the necessary action be taken to implement the said recommendations:

NAME	LAND
John Reason,	N.W.¼ 15 & S.W.¼ 22-12-18 W.4th

YEAR	ADVANCE		AMOUNT
	Provincial-Federal		
1920	Relief	$ 67.60	
1921	Relief	100.00	90.00
1922	Relief	40.10	21.70
1922	Relief	109.15	12.30

Accepted

[illegible]

Clerk of the Privy Council.

The Honourable
The Minister of the Interior.

When replying address Commissioner of Dominion Lands Ottawa

FILE W.J.

SENT

1385405
1678070

Copy for Wm. Hewlett, Esq.,
Edmonton.

Department of the Interior

Copy for John Mervie, Esq.,
Edmonton.

DOMINION LANDS ADMINISTRATION

19th May, 1932.

Sir,

Land N.W.¼ 15 & S.W.¼ 22-12-18-W. 4th M.
John Reason.

Report of Adjustment Board dated 13th January, 1932.
Order-in-Council dated 5th April, 1932. P.C. 65/733.
Board Order 5358.

In this case the following indebtedness is outstanding:

FEDERAL

Principal	Interest	Total	Security
			Patented
			Unpatented

PROVINCIAL - FEDERAL

Principal	Interest	Total	Security
			Patented None
$440.85	$293.03	$733.88	
			Unpatented None

The Adjustment Board's report, above-mentioned, which has been ratified by Order-in-Council, as indicated above, recommended:

	Federal	Provincial - Federal
That the	indebtedness be written off as a loss. (Liens not registered)	
That the	~~be charged with~~ (Account closed)	
That the	be charged with	
That the	be charged with	
That the	be charged with	

That the personal covenant of the lien

Your obedient s

H. E.
Chairman, Domini

E. C. Hickmott, Esq.,
Officer in Charge,
Seed Grain & Relief Branch,
Department of Municipal Affairs,
Edmonton, Alberta.

1385436

No.

Action

ALBERTA

DEPARTMENT OF THE INTERIOR.

190

From

Date

" (when rec'd)

Subject

Form No. 7.

#1449

Form No 1-S

Sworn Statement of Alfred Smee

in support

of his application for Homestead Patent for S.E.
of 36 Sec. 7 Twp. 26 Rge. W of 4 Meridian.

1. What is your name in full, age, occupation and Post Office address? — Alfred Smee, 53 yrs. Farmer, Macleod Alta

2. (a) Are you a British subject by birth or naturalization? — yes

(b) By birth

3. (a) When did you first enter upon the land? — 16th July 1907.

(b) When did you build the house in which you now live? — April 1908.

(c) When did you commence residence upon your homestead? — 22nd May 1908

4. What portion of each year since you commenced to perform homestead duties have you resided upon the land, giving dates of absence? — Continuously from 28 May 1908 to the present time

5. When absent from your homestead, where were you employed, and how long during each year were you employed away from your homestead? — No Absence Wife and three children Continuously from 28th May 1908 to the present time

6. (a) On what do you base your claim to a Patent for your homestead? (Whether by entry, purchase, or otherwise.)

(b) If by purchase, (1) from whom purchased, and when? (2) If by entry, when entered, and when (3) is the present value acquired?

7. Have you any other land in Manitoba, the Territories or the Province of British Columbia? If so, state (a) Where? — Section ____ Twp. ____ Rge. ____ (1) ____ (2) ____

(b) What is the nature of your claim thereto? — (1) ____ (2) ____

(c) What is the present value of such land and what is the present value of improvements thereon?

(d) State generally the nature of your occupation, employment or business during the past three years.

(e) State generally the quantity of land you have under cultivation each year during the past three years, and what crops you have raised thereon.

8. How much breaking have you done on your homestead in each year since you commenced cultivating it, and how many acres have you cultivated each year?

Year 1908	broke	5	acres	cropped	0 acres
Year 1909	"	5	"	"	10 "
Year 1910	"	10	"	"	15 "
Year 1 ...	"		"	"	"
Year 1 ...	"		"	"	"
Year 1 ...	"		"	"	"

9. What stock of which you are the owner have you had on your homestead each year since date of your entry?

1908.	2 Horses	1 Cow
1909.	4 "	2 "
1910.	6 "	3 "

NO SEED GRAIN INCUMBRANCE

10. What is the size of your house or other buildings, and of what material, and what is the present cash value? — 14 × 24. 1 story Frame. $300 ⁰⁰

11. What other buildings have you erected on your homestead? What other improvements have you made thereon, and what is the cash value of the same? — Stable. 16×32. Granary 12×16. $150. Cow Shed 16×12. Pig Pen Poultry House

12. What extent of fencing have you made on your homestead, and what is the present cash value thereof? — 2 Miles $100 ⁰⁰

13. Are there any indications of coal, stone, iron or other minerals on your land? — No Agricultural

14. Have you any timber for sale? If so, how much? — No

15. Have you entered into any agreement for the sale of your land? — No

Canada
Province of Alberta
To Wit:

I Alfred Smee do solemnly swear that the answers to the foregoing questions are true and correct in every particular. That I claim a Patent for this Homestead under the provisions of the "Dominion Lands Act."

That I have read an entry, and claim a Patent for the same for my own benefit, and not in the interest or behalf of any other person or persons whomsoever.

SO HELP ME GOD.

Sworn before me at Macleod
16th July A.D. 1910 Alfred Smee

Having first been read over and explained to the said deponent.

R T Barker
Sub Agent of the Dominion Lands, or
~~Homestead Inspector~~ for the Lethbridge District.

I recommend the foregoing application for Patent, believing that the homestead requirements of the "Dominion Lands Act" have, in this case, been complied with.

Date at ____ this 2nd day of July A.D. 1910 [illegible] Dominion Lands for [illegible]

Ottawa, 19

Accepted as sufficient,

for Secretary of the Department of the Interior.

I hereby certify that ____ has to-day produced evidence showing ownership of the ____ of Section ____ Twp. ____ Rge. ____ Mer., from the ____ day of ____ to the present time.

Date ____ 19 .

The Officer taking this application for patent is requested to exercise particular care that the name of the homesteader is given in full and correctly spelt.

Sworn Statement of Joseph Stenson

of Sec N E 26 Thp. 7 Rge. 26 w of 4 Meridian, in reference to the application for patent of Alfred Smee for S E of Sec. 36 Thp. 7 Rge. 26 w of 4 Meridian.

1. What is your occupation, and how long have you known the applicant?
   Farmer. 3 Yrs
2. Where have you resided since you have known the applicant, and give places and dates?
   N W - 26 - 7 - 26 - W - 4
   Continuously for the past three years
3. (a) When did he build the house on which he claims to have resided, and when did he commence to reside thereon as his permanent home?
   Spring 1908 (b) 22 May 1908
4. (a) What portion of each year since commencement of residence has he lived upon the land? Give actual dates.
   Continuously from 22 May 1908 to the present time
   (b) If his residence has been upon land owned by himself or duly authorized [illegible] and give actual dates of such occupation with father, mother, son, daughter, brother or sister, as the case may be.
   2192646
5. Has homesteader's family resided with him? Give actual dates.
   Yes. Continuously from 22 May 1909 to the present time
6. How much breaking, and what area has been cropped in each year upon the homestead?

Year 1	1908	Broke 5	acres, cropped 0	acres
Year 1	1909	6	10	
Year 1	1910	10	15	
Year 1				
Year 1				
Year 1				

7. What stock of which, and what implements, waggon, harness, boat, and vehicles have you purchased or erected on the land, and what other improvements have you effected?
   1908. 2 Horses 1 Cow
   1909. 4 " 2 "
   1910. 6 " 3 "
8. What is the size of the house in which you reside, and what material is it constructed of?
   14 x 24. Frame. $300 00
9. What extent of fencing have you done, and what is the nature of it?
   2 Miles $100 00
10. What other buildings have you erected on the homestead, and what is the purpose of each?
    Stable 16 x 32. Granary 12 x 16
    Cow Stable 12 x 16. Pig Pen. Well.
    $150 00
11. Have you any other land in connection with which this application is made?
    No
12. Do you believe the claimant to be a person of good character, and entitled to the privileges of the Homestead Act?
    Yes

Canada
Province of Alberta
To Wit:

I Joseph Stenson of N E - 26 - 7 - 26 - W - 4 make oath and say that the answers to the foregoing questions are true and correct in every particular.
SO HELP ME GOD.

Sworn before me at Macleod this 16 day of July 1910

Having been first read over and explained to the Witness.

R T Barker
Local Agent of Dominion Lands or Homestead Inspector.

Sub Agent for the Lethbridge District.

Sworn Statement of John Davis

of S W 36 Thp. 7 Rge 26 w of 4 Meridian, in reference to the application for patent of Alfred Smee for S E of Sec. 36 Thp. 7 Rge. 26 w of 4 Meridian.

1. What is your occupation, and how long have you known the applicant?
   Farmer 3½ Yrs
2. Where have you resided since you have known the applicant, and give places and dates?
   S W 36 - 7 - 26 - W - 4
   Continuously since before he lived on his homestead
3. When did he build the house on which he claims to have resided, and when did he commence to reside thereon as his permanent home?
   (a) April 1908 (b) 22 May 1908
4. (a) What portion of each year since commencement of residence has he lived upon the land? Give actual dates.
   Continuously from 22nd May 1908 to the present time
   (b) If his residence has been upon land owned by himself or duly authorized [illegible] and give actual dates of such occupation with father, mother, son, daughter, brother or sister, as the case may be.
5. Has homesteader's family resided with him? Give actual dates.
   Yes Continuously from 22nd July 1908 to the present time
6. How much breaking, and what area has been cropped in each year upon the homestead?

Year 1	1908	Broke 5	acres, cropped 0	acres
Year 1	1909	6	10	
Year 1	1910	10	15	
Year 1				
Year 1				
Year 1				

7. What stock of which, and what implements, waggon, harness, boat, and vehicles have you purchased or erected on the land, and what other improvements have you effected?
   1908 2 Horses 1 Cow
   1909 4 " 2 "
   1910 6 " 3 " 1 Pig
8. What is the size of the house in which you reside, and what material is it constructed of?
   14 x 24. Frame. $300 00
9. What extent of fencing have you done, and what is the nature of it?
   2 Miles $150 00
10. What other buildings have you erected on the homestead, and what is the purpose of each?
    Stable 16 x 32. Granary 12 x 16
    Cow Shed 12 x 16. Pig Pen. Well
    $150 00
11. Have you any other land in connection with which this application is made?
    No
12. Do you believe the claimant to be a person of good character, and entitled to the privileges of the Homestead Act?
    Yes

Canada
Province of Alberta
To Wit:

I John Davis of S W - 36 - 7 - 26 - W - 4 make oath and say that the answers to the foregoing questions are true and correct in every particular.
SO HELP ME GOD.

Sworn before me at Macleod this 16 day of July 1910

Having been first read over and explained to the Witness.

R T Barker
Local Agent of Dominion Lands or Homestead Inspector.

Sub Agent for the Lethbridge District.

Form 81 A.
20,000-20-1-10.

File No. 13.85.1436

Department of the Interior.

OTTAWA, 191

Sir:—

I have to inform you that a patent for S.E. 1/4 of Section 26 in Township 9 6 Range 9 6 West of the 4th Meridian, bearing date the 26th September, 1910, has issued in your name, and that it has been forwarded to the Registrar of the Land Registration District of .....

who will issue the certificate of title upon receipt of your application therefor, and upon payment of the proper fees, if any.

For this purpose please place yourself in communication with that official, giving him your full name and your Post Office address.

His address is

—

I am, Sir,

Your obedient servant,

PERLEY G. KEYES,

Secretary.

Alfred Lowe, Esq.
Yorkton
Sask.

No. 1385440

ALBERTA

DEPARTMENT OF THE INTERIOR.

From

Date

When rec'd

Subject:

Form No. 7.

1640227

Form A. Form No. 1

No.

APPLICATION FOR A HOMESTEAD ENTRY.

I, John Campion Dawson

of Mountain View, Alberta do hereby apply

for a Homestead Entry, under subclause One of clause 38 of "The

Dominion Lands Act," for the SE Quarter-Section of Section Number 30

of the 1st Township in the 27th Range 1

of the 2nd Meridian.

J. C. Dawson

Witness

Date

30-1-1 England Derbyshire Hope

County

Form No. 1.

AFFIDAVIT IN SUPPORT OF

CLAIM FOR A HOMESTEAD ENTRY

BY A PERSON WHO HAS NOT PREVIOUSLY OBTAINED HOMESTEAD ENTRY.

I, John Campbell Dawson do solemnly swear that I am over eighteen years of age; that to the best of my knowledge and belief the land in respect of which my application is made, is of the class open for Homestead Entry; that there is no person residing on the said land, nor are there any improvements thereon, [redacted] that this application is made for my exclusive use and benefit, with the intention of [redacted] the said land, and not directly or indirectly for the use or benefit of any other person or persons whomsoever, and that I have not heretofore obtained an entry for a homestead on Dominion lands.

Subscribed and sworn to this 30th day of June, 1900, before me

D. H. Eyland
Dist. Agent

C. Dawson

O. S.

25 000 10 3 06

Department of the Interior

File No. 139440.

Canada

Ottawa, [illegible] 21st, 1909.

Sub. Agent D. L., Lethbridge, Alta.-
Ent. 37256.

SIR,

I beg to inform you that your entry for the [illegible] Quarter of Section 30, Township 1, Range 27, West of the Fourth Meridian, will now be cancelled in accordance with the abandonment you have executed and the land made available for re-entry.

The Homestead Inspector's valuation of the improvements which you say consist of

CANCELLED.

will be collected in addition to the entry fee.

The presentation of this letter to any Agent of Dominion Lands will serve as his authority for granting you another entry for any available land on the ordinary terms.

Please note that, if you are indebted to the Department for seed grain, you are only entitled to make entry under the provisions of [illegible] after payment to the Department of the amount due as stated in this letter.

Your obedient servant,

[illegible] Bureau, [illegible],
Building Row,
Leeds.

Secretary.

a

Form A

APR 1st 1910

Form No. 1.

No. 3 [illegible]

Application for Entry for a Homestead, a Pre-emption or a Purchased Homestead.

I, David Samuel Veach

of Crediton, Cork. do hereby apply for an Entry

for a Homestead under the provisions of Section that

behalf of the Dominion Lands Act, for the South East Quarter Section of Section number

30 in Township [illegible] Range [illegible] of

the [illegible] Meridian.

2. I am a British subject.

3. ~~I am a citizen of [illegible]~~ ~~that it is my intention to become a British subject under the laws of Canada.~~

Witness

Signature

District.

Note

Note

			COUNTRY OF BIRTH	COUNTRY OF LAST PERMANENT RESIDENCE	OCCUPATION	OCCUPATION OF FATHER
36	1		Canada	Ontario	Farmer	Farmer
32	1		Scotland			

Form B.

Affidavit in support of an Application for Entry for a Homestead, a Pre-emption or a Purchased Homestead.

I, [illegible], of [illegible], do solemnly swear (or affirm, *as the case may be*) that I am over eighteen years of age; that to the best of my knowledge and belief the land in respect of which my application is made is agricultural land and open to entry, and that there is no person residing on said land; that there are no improvements thereon; that this application is made for my exclusive use and benefit, with the intention of my residing upon and cultivating the said land, and neither directly nor indirectly for the use or benefit of any other person or persons whomsoever.

2. That I have not heretofore obtained an Entry for a Homestead on Dominion Lands.

3. That I obtained ~~Entry for a Homestead~~ on the [illegible] day of [illegible], 19[illegible], for [illegible] Quarter section of Sect. [illegible], Township [illegible], Range [illegible], of the [illegible] Meridian, but forfeited (or abandoned, *as the case may be*) the same.

4. That this application is made for my exclusive use and benefit, with the intention of my residing upon and cultivating the said land, and neither directly nor indirectly for the use or benefit of any other person or persons whomsoever.

5. That my homestead entry is in good standing at this date.

Sig. [illegible]

Subscribed and sworn to this [illegible]

before me at [illegible]

[illegible] ~~Local Agent~~ Sub-agent, *as the case may be*.

Note.—Strike out paragraph 2 if applicant has already received homestead entry.

Note.—Strike out paragraph 3 if applicant [illegible]

THE SECRETARY
DEPARTMENT OF THE INTERIOR
OTTAWA

PLEASE QUOTE THIS
FILE No. 1385440

Department of the Interior.
Canada.

Ottawa 18th November, 1910.

A.D.

Copy to A.D.L., Lethbridge,

File 67280

Sir:-

I beg to inform you that your homestead entry for the South East ¼ Section 36, Township 1, Range 27, West Fourth Meridian, will now be cancelled in accordance with the declaration of abandonment you have executed, and the land made available for re-entry. There appear to be no improvements.

If at any future time you are in a position to fulfil the required settlement duties and desire another homestead entry, it will be necessary for you to make a written request addressed to the Secretary of the Department of the Interior, Ottawa, for that purpose, so that the transaction shall be on record here.

Your obedient servant,

L. Fitzpatrick

Assistant Secretary.

E. C. Beach, Esq.,

Coalston,

Alta.

FORM A

Form No. 1.

No. 3250

Application for Entry for a Homestead, a Pre-emption or a Purchased Homestead.

I, Louis P. Baptist

of Shoal Lakes

do hereby apply for an Entry for a Homestead under the provisions of Section [illegible] of the Dominion Lands Act, for the [illegible] Quarter Section of Section number 30 in Township [illegible] Range [illegible] West of the [illegible] Meridian.

2. I am [illegible].

3. I am a citizen or subject as the case may be of [illegible] but I declare that it is my intention to become a British subject under the laws of Canada.

Sworn before me at [illegible] in the [illegible] District.

Form B.

Affidavit in support of an Application for Entry for a Homestead, a Pre-emption or a Purchased Homestead.

I, [illegible], do solemnly swear (or affirm, *as the case may be*) that I am over eighteen years of age; that to the best of my knowledge and belief the land in respect of which my application is made is agricultural land and open to entry, and that there is no person residing on the said land; that there are no improvements thereon; that this application is made for my exclusive use and benefit, with the intention of my residing upon and cultivating the said land, and neither directly nor indirectly for the use or benefit of any other person or persons whomsoever.

(2.) ~~That I have not heretofore obtained an Entry for a Homestead on~~ Dominion Lands.

(3.) That I obtained Entry for a Homestead on the [illegible] day of [illegible], for the [illegible] Quarter-section of Section [illegible], Township [illegible], Range [illegible], of the [illegible] Meridian, ~~but forfeited~~ nor abandoned, *as the case may be*, the same.

4. That this application is made for my exclusive use and benefit, with the intention of my residing upon and cultivating the said land, and neither directly nor indirectly for the use or benefit of any other person or persons whomsoever.

(5.) ~~That my homestead entry is in good standing at this date.~~

Sg. [illegible]

Subscribed and sworn to this [illegible] day of [illegible], 19[illegible], before me at [illegible]

[illegible]
Local Agent
[or Sub-agent *as the case may be*.]

Note.—~~Strike out paragraph 2 if applicant has already received a homestead entry.~~

Note.—~~Strike out paragraph 5 if applicant's homestead entry is not in good standing at date hereof.~~

DO NOT WRITE ABOUT MORE THAN ONE SUBJECT IN THE SAME LETTER. WRITE PLAINLY. GIVE FULL NAME AND ADDRESS.

ADDRESS REPLY
TO THE SECRETARY
DEPARTMENT OF THE INTERIOR
OTTAWA

F.F.

Department of the Interior.
Canada.

1385440

Ottawa 5th December, 1911.

Reply to L.S.L., Lethbridge, Ref. 67280.

Sir,

Sml 30 - 1 - 27. West 4th.

I beg to acknowledge the receipt of your letter of the 25th ultimo, and in reply to say that provided you have held no other homestead since you abandoned the above land and have not used and will not use the authority of the 31st of August last, the presentation of this letter to any Agent of Dominion Lands will serve as his authority for granting you another entry for any available land on the ordinary terms.

Please note that if you are indebted to the Department for Seed Grain, you are only permitted to make a free entry subject to the transfer of such seed grain indebtedness to your new entry.

Your obedient servant,

L. [illegible]

Assistant Secretary.

Lewis F. Baptist, Esq.,
Box 23,
Spring Coulee,
Alberta.

Form A.

V

MAR 12 ..12
I.D. 56

Form No. 1.

No. 33398

Application for Entry for a Homestead, a Pre-emption or a Purchased Homestead.

I, [illegible] of [illegible] do hereby apply for an Entry for a [illegible] under the provisions of Section [illegible] in that behalf of the Dominion Lands Act, for the [illegible] Quarter Section of Section number [illegible] in Township [illegible] Range [illegible] of the [illegible] Meridian.

2. ~~I am a British subject.~~

3. I am a citizen (*or* subject, *as the case may be*) of [illegible] but I declare that it is my intention to become a British subject under the laws of Canada.

Sig [illegible]

[illegible] District.

[illegible]

NOTE. Strike out paragraph 2 if applicant [illegible] a British subject.
Strike out paragraph 3 if applicant [illegible]

NOTE. The statistical information called for below [illegible]

Number in family including children absent from the Province	Male Adult	Female Adult	Children between 12 and 21	Total	COUNTY OR RIELH	SUB-DIVISION OF COUNTY OR RIELH	LAST PLACE OF RESIDENCE	PREVIOUS OCCUPATION
1	1			1	[illegible]	[illegible]		

Form B.

Affidavit in support of an Application for Entry for a Homestead, a Pre-emption or a Purchased Homestead.

I,

of do solemnly swear or affirm, *as the case may be*, that I am over eighteen years of age; that to the best of my knowledge and belief the land in respect of which my application is made is agricultural land and open to entry and that there is no person residing on the said land; that there are no improvements thereon; that this application is made for my exclusive use and benefit, with the intention of my residing upon and cultivating the said land, and neither directly nor indirectly for the use or benefit of any other person or persons whomsoever.

(2.) That I have not heretofore obtained an Entry for a Homestead on Dominion Lands.

(3.) That I obtained Entry for a Homestead on the

day of , 191 , for Quarter-section of

Section , Township Range

of the Meridian, but forfeited or abandoned, *as the case may be*, the same.

(4.) That this application is made for my exclusive use and benefit, with the intention of my residing upon and cultivating the said land, and neither directly nor indirectly for the use or benefit of any other person or persons whomsoever.

(5.) That my homestead entry is in good standing at this date.

Sworn

Subscribed and sworn to this 11
day of August 1912.
before me at
Local Agent.
Sub-agent, ~~as the case may be~~.

Note—Strike out paragraph 2 if application is for a Homestead.

Note—Paragraph 5 to be struck out if application is for a Pre-emption or Purchased Homestead.

Copy to ...Lethbridge - 67260

For

File No.

Department of the Interior

Canada

Ottawa, ...

SIR,

I beg to inform you that your entry for the ... Quarter of Section ..., Township ..., Range ..., ... Meridian, will now be cancelled in accordance with the abandonment you have executed and the land made available for re-entry, provided the Local Agent is aware of no reason to the contrary.

The improvements, according to your statement, consist of :—

1. ... broke ..., ...,

2. rods fenced, ...,

When re-entry is granted, the improvements, if any, will be valued by a Homestead Inspector, and the amount of such valuation will be collected from the party securing the land.

The surrender of this letter to any Agent of Dominion Lands will serve as his authority for granting you another homestead entry for any available land on the ordinary terms.

Please note that if you are indebted to the Department for Seed Grain, you are only permitted to make a fresh entry subject to the transfer of such Seed Grain indebtedness to the land for which you may enter under the authority of this letter.

Your obedient servant,

Postal Address,

Fernyville,

British Columbia.

Assistant Secretary.

Form A.

No. 33162

DOMINION LANDS OFFICE
Lethbridge, Alta.
MAY 17 1915
RECEIVED $ 10.00 Cash
NATURE ..... 100 FORM NO. 1.
..... ACCT

Application for Entry for a Homestead, a ~~Pre-emption or a Purchased Homestead~~.

3403147

I, Thomas Henry Hatch.

of Mountain View, Alta. do hereby apply for an Entry

for a Homestead, under the provisions of Section in that

behalf of the Dominion Lands Act, for the S. E. Quarter Section of Section number 30

in Township 1, Range 27 W of the 4 Meridian.

(2.) I am a British subject, by naturalization & my father

(3.) I am a citizen ~~or subject, as the case may be~~ of , but I declare

that it is my intention to ~~become a British subject~~ under the laws of Canada.

Sig. Thomas Henry Hatch.

MAY 17 1915

District.

NOTE. [illegible] is not a British subject [illegible] is a British subject.

MAY 17 1915

NOTE. The particulars required from persons applying for Homesteads are specified below which they are required and filled in by Agent when granting entry.

Number in Family	Male. Adult.	Female. Adult.	Children. Male.	Children. Female.	Total.	COUNTRY OF BIRTH.	SUB-DIVISION OF COUNTRY OF BIRTH.	LAST PLACE OF RESIDENCE.	PREVIOUS OCCUPATION.
25	-	1				U.S.A.	Montana.	Alta.	Civil Engineer.

Form B.

Affidavit in support of an Application for Entry for a Homestead, a Pre-emption or a Purchased Homestead.

I, Thomas Henry Hatch
of Mountain View, Alta., do solemnly swear (or affirm, *as the case may be*) that I am over eighteen years of age; that there is no person residing on the land herein applied for; that there are no improvements thereon; that there is not more than twenty-five (25) acres of merchantable timber on the land. Small fence = 4 10 acres breaking for other

(2.) That I have not heretofore obtained an Entry for a Homestead on Dominion Lands.

(3.) That I obtained Entry for a Homestead on the

day of 19 ; for Quarter-section of

Section Township Range

of the Meridian, but forfeited (or abandoned, *as the case may be*), the same.

(4.) That this application is made for my exclusive use and benefit, with the intention of my residing upon and cultivating the said land, and neither directly nor indirectly for the use or benefit of any other person or persons whomsoever.

(5.) That to the best of my knowledge and belief the land in respect of which my application is made is agricultural land and open to Entry.

(6.) ~~That my Homestead Entry is in good~~ standing at this date.

Sig. Thomas Henry Hatch

Subscribed and sworn to this
day of May 19 13
before me at

ACTING

Local Agent,
(or Sub-agent, *as the case may be.*)

NOTE.—Strike out paragraph 2 if applicant has already received homestead entry.

NOTE.—Strike out paragraph 3 if applicant has not heretofore obtained an entry for a homestead on Dominion Lands.

NOTE.—Paragraph 6 is applicable only in the case of an application for a pre-emption entry.

FORM No. 40

File No. 67280

Dominion Lands Office,

Lethbridge, Alberta, Aug. 2nd, 191 6

Sir,—

I beg to inform you that, in the absence of any defence in response to the notice sent him on the 31st *day of* May 191 6 *, the entry of* Thomas H. Hatch *for the* S.E.¼ *Sec.* 30 *Tp.* 1 *Rge.* 27-4 *M. was cancelled on the* 1st *day of* August 191 6

Application for cancellation attached,
Ref. 1385440.

Your obedient servant,

Agent, Dominion Lands.

FOR USE BY AGENTS IN PRE-EMPTION AREA.

N.B.— This involves his pre-emption None

(If there is no pre-emption insert the word "None.")

The Secretary,

Department of the Interior,

Ottawa, Ontario.

Form A.

No. 35481

DOMINION LANDS
Lethbridge, Alta.
AUG 1 1910
RECEIVED 10
MAILED
FORM NO. 1.

3775542

Application for Entry for a Homestead, a Pre-emption or a Purchased Homestead.

I, James Blackstone Ross
of Mountain View, Alta
do hereby apply for an Entry for a Homestead, under the provisions of Section in that behalf of the Dominion Lands Act, for the S. E. Quarter Section of Section number 30 in Township 1, Range 27 W of the 4 Meridian.

2. I am a British subject.

3. I am a citizen [illegible] subject, as the case may be, of , but I declare that it is my intention to become a British subject under the laws of Canada.

DOMINION LANDS AGENCY
AUG 1 1910
LETHBRIDGE

Sig. J. B. Ross

District.

[illegible] Dominion Lands Agent when granting entry.

		COUNTRY OF BIRTH	SUBDIVISION OF COUNTRY OF BIRTH	LAST PLACE OF RESIDENCE	PRESENT OCCUPATION
42	43	U.S.A.	Texas	Alta.	Farmer

Form B.

Affidavit in support of an Application for Entry for a Homestead, a ~~Pre-emption~~ ~~or a Purchased Homestead.~~

I, James Blackstone Ross
of Monitam View, Alta. , do solemnly swear ~~or affirm~~, *as the case may be*, that I am over eighteen years of age ; that there is no person residing on the land herein applied for ; that there are no improvements thereon ~~except~~ saw timber in spots one mile, 80 rods ~~fence~~ that there is not more than twenty-five (25) acres of merchantable timber on the land.

(2.) That I have not heretofore ~~exercised~~ an Entry for a Homestead on Dominion Lands.

(3.) That I obtained Entry for a Homestead on the

day of , 19 , for Quarter-section of

Section , Township , Range

of the Meridian, ~~but forfeited~~ or abandoned *as the case may be*, the same.

(4.) That this application is made for my exclusive use and benefit, with the intention of my residing upon and cultivating the said land, and neither directly nor indirectly for the use or benefit of any other person or persons whomsoever.

(5.) That to the best of my knowledge and belief the land in respect of which my application is made is agricultural land and open to Entry.

(6.) ~~That my Homestead Entry~~ is in good standing at this date.

James Blackstone Ross.

Subscribed and sworn to this 1st
day of August 1916,
before me at Lethbridge Alta.
E. T. Hampton

~~Local Agent~~ Sub-Agent, *as the case may be.*)

Note.—Strike out paragraph 2 if applicant has already received a homestead entry.

Note.—Strike out paragraph 3 if applicant has not heretofore obtained an entry for a homestead on Dominion Lands.

Note.—Paragraphs 3 and 4 are to be struck out of application for a pre-emption entry.

FORM No. 40

INTERIOR.
JUL 9 1917
DOMINION LANDS BRANCH.

Dominion Lands Office,

Lethbridge, Alberta 9th June 191_7

Sir,—

I beg to inform you that, in the absence of any defence in response to the notice sent him on the 5th day of April 191 7, the entry of James B. Ross for the S. E. Sec. 30 Tp. 1 Rge. 27 W4th M. was cancelled on the 8th day of June 191 7.

Application for cancellation attached. Ref.-1385440.

Your obedient servant,

Seed grain registered against land,-

$102.00, Int. from 22nd Apr.1915,
less $30.00 paid by Mr. Ross
on account of improvements.

Agent, Dominion Lands.

FOR USE BY AGENTS IN PRE-EMPTION AREA.

N.B. This involves his pre-emption None.

(If there is no pre-emption, insert the word "None.")

The Secretary,
Department of the Interior,
Ottawa, Ontario.

Form A.

✓

DOMINION LANDS OFFICE
Lethbridge, Alta
JUL 9 - 1917
70

No. 35642

FORM NO. 1.

Application for Entry for a Homestead, ~~a Pre-emption or a Purchased Homestead~~.

3936257

I, George Marlon Hatch

of Mountain View. Alta.

for a Homestead do hereby apply for an Entry

under the provisions of Section in that behalf of the Dominion Lands Act, for the SE. Quarter Section of Section number 30

in Township 1 Range 27 W 4 of the 4th Meridian.

(2.) I am a British subject.

(3.) I am a citizen [illegible] subject, as the case may be, of that it is my intention to become a British subject under the laws of Canada. but I declare

JUL 9 1917

Dominion Lands Agency
Lethbridge, Alta.

Sig. George M Hatch

District.

NOTE. [illegible]

NOTE.—The statistical information required on [illegible] Land Guide or Agent when giving entry.

Number in family including children giving their ages. Male Adult.	Female Adult.	Children under 18	Total.	COUNTRY OF BIRTH.	SUB-DIVISION OF COUNTRY OF BIRTH.	LAST PLACE OF RESIDENCE.	PREVIOUS OCCUPATION.
1			1	United States	Montana	Alberta	

1600002

Form B.

Affidavit in support of an Application for Entry for a Homestead, a ~~Pre-emption or a Purchased Homestead.~~

I, George Morton Hatch

of Mountain View Alb. , do solemnly swear (*or* affirm, *as the case may be*), that I am over eighteen years of age; that there is no person residing on the land herein applied for; that there are no improvements thereon, except a fence around the land; that there is not more than twenty-five (25) acres of merchantable timber on the land.

(2.) That I have not heretofore obtained an Entry for a Homestead on Dominion Lands.

(3.) That I obtained Entry for a Homestead on the

day of ..... 19 .., for Quarter-section of

Section , Township , Range

of the Meridian, but forfeited (*or* abandoned, *as the case may be*), the same.

(4.) That this application is made for my exclusive use and benefit, with the intention of my residing upon and cultivating the said land, and neither directly nor indirectly for the use or benefit of any other person or persons whomsoever.

(5.) That to the best of my knowledge and belief the land in respect of which my application is made is agricultural land and open to Entry.

(6.) That my Homestead Entry is in good standing at this date.

Sig. George Morton Hatch

Subscribed and sworn to this 9th
day of July, 19..
before me at [illegible]

[illegible]

Local Agent,
(~~or Sub-agent,~~ *as the case may be.*)

NOTE.—Strike out paragraph 2 if applicant has already received homestead entry.

NOTE.—Strike out paragraph 3 if applicant has not heretofore obtained an entry for a homestead on Dominion Lands.

NOTE.—Paragraph 6 is applicable only in the case of an application for a pre-emption entry.

Form 215 aa
R.M. - 21215.

I.L.

File No. 1585440

Department of the Interior

Canada

Ottawa, 10th April, 1928

Copy to A.D.M., Lethbridge, Re f.67280

SIR,

I beg to inform you that your entry for the South East Quarter of Section 30, Township 1, Range 17, West of the 4th... Meridian, will now be cancelled in accordance with the abandonment you have executed and the land made available for re-entry, provided the Local Agent is aware of no reason to the contrary.

The improvements, according to your statement, consist of :—

80 rods fence, value $4.00

When re-entry is granted, the improvements, if any, will be valued by a Homestead Inspector, and the amount of such valuation will be collected from the party securing the land.

The surrender of this letter to any Agent of Dominion Lands will serve as his authority for granting you another homestead entry for any available land on the ordinary terms.

Please note that if you are indebted to the Department for Seed Grain, you are only permitted to make a fresh entry subject to the transfer of such Seed Grain indebtedness to the land for which you may enter under the authority of this letter.

Your obedient servant,

George S. Hatch, Esq.,
1414--7th Ave., W.,
Lethbridge,
Alberta.

Assistant Secretary.

4046319

Form A.

FORM NO. 1.

No. 3[illegible]

Application for Entry for a Homestead, a Pre-emption or a Purchased Homestead.

I, Haman Haman Gelbrson

of Mountain Lake Alta do hereby apply for an Entry

for a Homestead, under the provisions of Section in that

behalf of the Dominion Lands Act, for the S E Quarter Section of Section number 30

in Township 1, Range 24 W of the 4 Meridian.

(2.) I am a British subject.

(3.) I am a citizen ~~or subject, as the case may be~~ of , but I declare that it is my intention to become a ~~British subject~~ under the laws of Canada.

Sig.

District.

NOTE. Strike out paragraph 3 if applicant is not a British subject. Strike out paragraph 2 & 3 if applicant is a British subject.

INTERIOR. JUN 19 1918 DOMINION LANDS BRANCH.

NOTE. - The statistical information called for below will be obtained and filled in by Agent when granting entry.

Number in family including entrant giving their ages.				COUNTRY OF BIRTH.	SUB-DIVISION OF COUNTRY OF BIRTH.	LAST PLACE OF RESIDENCE.	PREVIOUS OCCUPATION
Male Adult.	Female Adult.	Children under 12	Total.				
2		1		Canada	Ont.	Ont	Hardware Salesman

Form B.

Affidavit in support of an Application for Entry for a Homestead, a ~~Pre-emption~~ or a ~~Purchased~~ Homestead.

I, Norman Norman Gilverson

of Mountain View, Alta do solemnly swear (*or* affirm, *as the case may be*), that I am over eighteen years of age; that there is no person residing on the land herein applied for; that there are no improvements thereon except 3.1 rods fence line # 4; that there is not more than twenty-five (25) acres of merchantable timber on the land.

(2.) That I have not heretofore obtained an Entry for a Homestead on Dominion Lands.

(3.) That I obtained Entry for a Homestead on the

day of 19 , for Quarter-section of

Section Township , Range

of the Meridian, but forfeited (*or* abandoned, *as the case may be*), the same.

(4.) That this application is made for my exclusive use and benefit, with the intention of my residing upon and cultivating the said land, and neither directly nor indirectly for the use or benefit of any other person or persons whomsoever.

(5.) That to the best of my knowledge and belief the land in respect of which my application is made is agricultural land and open to Entry.

~~(6.) That my Homestead Entry is in good standing at this date.~~

Sig. [illegible]

Subscribed and sworn to this 15

day of May, 19 15

before me at Edmonton Alta

[illegible]

Local Agent,
or Sub-agent, *as the case may be.*)

NOTE. Strike out paragraph 2 if applicant has already received homestead entry.

NOTE. Strike out paragraph 3 if applicant has not received entry for [illegible] a homestead on Dominion Lands.

NOTE. Paragraph 6 is applicable only in the case of an application for a pre-emption entry.

4454006

Form No 127.

In your reply please refer to
No. 67380

DOMINION LANDS OFFICE,

19

Sir,

I have to inform you that your entry for the
[illegible] ¼ of Section 30 Township
1 Range 27 West of 4th Meridian
has been cancelled for non-fulfilment of the conditions of the
Homestead provisions of the Dominion Lands Act.

I have the honour to be,

Sir,

Your obedient servant,

Agent of Dominion Lands.

To

[illegible]

[illegible]

[illegible]

Form No. 300
10,000—24-11-17

MEMORANDUM.

DEPARTMENT OF THE INTERIOR
FILE No. 1365440

L.M.L.

Ottawa, 10th March, 1919.

SUBJECT:

From

The Secretary,
Department of the Interior,
Ottawa.

Enlistment of (400697) Lieut.
(3213891)
H. N. Silverton, 19th
Battalion, Toronto.

The Secretary,
Militia Council,
Ottawa.

INTERIOR.

QUERY.	ANSWER.
(1) Have you record of this man's enlistment? If so, please give date of enlistment.	Calgary, Alta., June 11th, 1918.
(2) What is his Regimental No. and Battalion?	3213891 Sgt. Norman Henry Silverton. 1st Depot Bn., Alta. Regt., C.E.F.
(3) Is he still on the active service list, as far as your records show?	No.
(4) If not, when was he discharged? and why? (If discharged as "Permanently disabled," please attach a copy of the Medical Board's report.)	He was struck off the strength of the C.E.F. at Toronto, Ont., on December 23rd, 1918. (Demobilization).
(5) Has he been reported killed in action? If so, please attach a certificate of death, and give next of kin (name and address).	
(6) Further enquiry where necessary.	Previously attested as Pte. 400697 at Toronto, Ont., On November 9th, 1916, with University of Toronto Training Co., and discharged at Toronto, Ont., on August 17th, 1917. (Medical rule).

DOMINION LANDS BRANCH,

Per C. E. Nagle,

MILITIA COUNCIL,
March 21st, 1919.

Per
for Director of Records,
for Adjutant-General.

4469382

Soldier.

O

Form No. 2

No.

File No.

Department of the Interior.

DOMINION LANDS AND CROWN TIMBER OFFICE.

191

4463382

FORM NO. 1.
100,00-19-8-12.

Form A. No.

Application for Entry for a Homestead, a Pre-emption or a Purchased Homestead.

I, Charles Lamont Findlay

of Mountain View Alberta do hereby apply for an Entry

for a Pre-emption under the provisions of Section 7 in that

behalf of the Dominion Lands Act for the S E quarter Section of Section number 30

in Township 1 Range 29 W 4 Meridian.

(2.) I am a British subject: Native born.

(3.) I am a citizen of subject of the ... and I declare that it is my intention to become a British subject under the laws of Canada

C L Findlay

District

Name in full

Age

Post Office Address

Occupation

Witness

24

Form B

Affidavit in support of an Application for Entry for a Homestead, a Pre-emption or a Purchased Homestead.

400

I, [illegible] of [illegible] in the Province of Manitoba, do solemnly declare that I am over the age of eighteen years, [illegible] there is no person residing upon the land [illegible] I have the pre-emption thereon, that there is not more than [illegible] acres of improved land

That I have not heretofore obtained an Entry for a Homestead or Pre-emption or Purchased Homestead.

That I obtained Entry for a Homestead on the [illegible] quarter section of

day of [illegible] Range [illegible]

Section [illegible] Township [illegible]

of the [illegible] Meridian but [illegible] abandoned [illegible]

That no part of the said land has been granted to any person or corporation other than myself, and that no agreement has been made for any exclusive use of or benefit to arise from the said land by any person or persons whomsoever.

That to the best of my knowledge and belief the land is required [illegible] may be sold as pre-emption and is [illegible]

That my Homestead Entry is in good standing at this date.

C. L. Findlay

Sworn and duly sworn to before me at [illegible] this [illegible] day of [illegible] before me at [illegible]

[illegible]

[illegible]

[illegible]

Note — [illegible]

Note — [illegible]

Note — [illegible]

Sworn Statement of Mr. Charles Lamont Findlay

in support of his application for

Hom[illegible]al Patent for the S.E. Quarter of Section 20 Township 1

Range 27 of the W 4th Meridian.

Charles Lamont Findlay

Ontario

Head of Father Naturalization

SE 6 2

SE 1 2

1

2.

Executor Estate

5 6 7 1

Lethbridge

CANADA,

Province of Alberta

To Wit:

I, Charles Findlay, do solemnly swear that the answers to the foregoing questions are true and correct in every particular. That I am a Patentee for the Homestead within the province of Alberta.

That I have not directly or indirectly, alienated the said land or any part thereof or entered into any agreement or arrangement for the alienation thereof to any person or persons whomsoever, nor have I done or omitted to do any act whereby the said land or any part thereof may become liable to seizure or forfeiture, nor have I entered into any agreement or arrangement whereby the said land or any part thereof may become vested in any person or persons whomsoever

Sworn Statement of Mr. J. H. Gould of the N.W. Quarter of Section 13 Township 2 Range 28 of the 4th Meridian, in reference to the application for patent of Charles L. Lindley for the S.E. Quarter of Section 18 Township 2 Range 27 of the 4th Meridian

5026463

1. What was your occupation and residence before you entered on this land? — Farmer
2. Where have you resided since you first became entitled to enter? — N.W. 13-2-28 W 4th
3. (a) When did you begin permanent residence upon this land? — 26th November 1920 to 1st March to 1st March
4. (a) What part of the land is fit for cultivation? — 9
5. Has homesteader's family resided with him? If not, why not? — 1st March to 1st March
6. How much breaking has been done, and what area has been cropped each year? — 1921 Cattle Horses 11 acres; 1922 20
7. What stock of cattle, horses, etc., owned by homesteader? — 20 x 24 log stable
8. What is the value of the improvements, and what do they consist of? — House, Farm 1,000 etc.
9. What extent of fencing, and what kind of fence? — 1 1/2 M
10. What other land have you applied for, or received patent for? Where situate? — None
11. Have you ever sold, mortgaged, or leased your homestead? If so, when? — No
12. Does any one reside with you on the land? If so, who? — No

Province of Alberta } To Wit

I, J. H. Gould of Wetaskiwin in the Province of Alberta make oath and say that the answers to the foregoing questions are true and correct in every particular. SO HELP ME GOD.

Sworn before me at Wetaskiwin in the Province of Alberta this 10th day of November 1925 having been first read over and explained to the witness.

J. H. Gould.

E. Edwards
Local Agent of Dominion Lands or Homestead Inspector.
for the Edmonton District.

Form No. 158.

Sworn Statement of Albert G. Henderson of the N.E. Quarter of Section 18 Township 2 Range 27 of the 4th Meridian, in reference to the application for patent of Chas L. Lindley for the S.E. Quarter of Section 30 Township 2 Range 27 of the 4th Meridian.

1. What was your occupation and residence before you entered on this land? — Hired farming since 1920
2. Where have you resided since you first became entitled to enter? — N.E. 18-2-27 W 4th
3. (a) When did you begin permanent residence upon this land? — since 1920 to 10th November
4. (a) What part of the land is fit for cultivation? — Hand
5. Has homesteader's family resided with him? If not, why not? — Hand
6. How much breaking has been done, and what area has been cropped each year? — N.E. 6-2-27 W 4th 25th November 1920 to 1st November 1921; 1st March to 1st November 1922; 1st March to 1st
7. What stock of cattle, horses, etc., owned by homesteader? — Yes; Cattle Horses; 1921 10; 1922 20; 1923 28; 1924 1
8. What is the value of the improvements, and what do they consist of? — Hand
9. What extent of fencing, and what kind of fence? — 1 1/2 M
10. What other land have you applied for, or received patent for? Where situate? — None
11. Have you ever sold, mortgaged, or leased your homestead? If so, when? — No
12. Does any one reside with you on the land? If so, who? — No

Province of Alberta } To Wit

I, Albert G. Henderson of Wetaskiwin in the Province of Alberta make oath and say that the answers to the foregoing questions are true and correct in every particular. SO HELP ME GOD.

Sworn before me at Wetaskiwin in the Province of Alberta this 10th day of November 1925 having been first read over and explained to the witness.

E. Edwards
Local Agent of Dominion Lands or Homestead Inspector.
for the Edmonton District.

NRG 530

Form 32b
10,000-28-10-20

Declaration by Person Claiming Naturalization through Parent

IN THE MATTER OF Naturalization

CANADA
PROVINCE OF

To Wit

I Charles H. Fordby

of the [illegible] of [illegible]

Province of [illegible]

do solemnly declare:

1. That I am a British subject by naturalization of Charles H. Fordby
(Father or Mother)
2. That I came to Canada from U.S.A.
(Country)
3. That I came to Canada with Charles H. Fordby (Father)
(Name of Father or Mother)
4. That I became resident in Canada with Charles H. Fordby
(Father or Mother as case may be)
5. That my father ~~or Mother~~, as the case may be, was naturalized a British subject in the year
6. That the naturalization certificate of my father, or mother, is produced herewith.
7. That at the date of such certificate I was, I came here was [illegible] years of age.
8. That on attaining my majority I did not renounce British citizenship.

And I make this solemn declaration conscientiously believing it to be true, and knowing that it is of the same force and effect as if made under oath and by virtue of THE CANADA EVIDENCE ACT.

Declared before me at the Bankhead
of Mt. View in the Province of Alberta
this 22nd
day of March AD. 1926;

[illegible] Commissioner in B. R.

ADDRESS YOUR REPLY TO THE COMMISSIONER OF LANDS AND PATENTS, ROOM [illegible], DEPARTMENT OF THE INTERIOR.

IN YOUR REPLY PLEASE QUOTE THIS FILE NO. 1385440
Fiat No. 468982

DEPARTMENT OF THE INTERIOR
CANADA

Land Patents Branch,

Ottawa, [illegible] 1926

SIR,—

I beg to inform you that a patent for S.E. 1/4
of Section 30,
in Township 1,
Range 27,
West of the 4th
has been issued,
bearing date the 17th April, 1926.

The same has been issued in your name, and that it has been forwarded to the Registrar of the Land Registration District of South Alberta,
who will issue the certificate of title upon receipt of your application to him therefor, and upon payment of the proper fees, if any.

For this purpose please communicate with the Registrar, giving him your full name and post office address. His address is The Registrar, Land Titles Office, Calgary, Alberta.

Your obedient servant,

N. J. TOTH,
Controller.

To Charles Lamont Findlay Esq
Mountain View
Alberta.

1

L. P. FORM 31A.
5,000 9-22.

1385442

No. 6

Action.

ALBERTA

DEPARTMENT OF THE INTERIOR.

1907

From

Date

When rec'd

Subject:

Form A.

FORM NO 1.

No. 34987

Application for Entry for a Homestead, a Pre-emption or a Purchased Homestead.

I, William Henry Dunkall

of Kenmore (2nd) do hereby apply for an Entry

for a Homestead, under the provisions of Section in that

behalf of the Dominion Lands Act, for the S.E. Quarter Section of Section number 6

in Township 3, Range 27 (W.) of the 4th Meridian.

(2.) I am a British subject.

(3.) I am a citizen, or subject, *as the case may be*) of that it is my intention to become a British subject under the laws of Canada, but I declare

Sig. W H Dunkall

District.

Note. [illegible] applicant is not [illegible] subject.
[illegible] applicant is a [illegible] subject.

Note. The [illegible] following are to be filled in by Agent when applying entry.

	COUNTRY OF BIRTH.	SUB DIVISION OF COUNTRY OF BIRTH.	LAST PLACE OF RESIDENCE.	PRESENT OCCUPATION
34. 30	3 England	Lancashire	Ellis	Farmer

Date when and of what
Communicated
Mrs W. H. Dunkall
1215 3 Ave E.
Kenmore
Alta
Kenmore Alta

Form B.

Affidavit in support of an Application for Entry for a Homestead, a Pre-emption or a Purchased Homestead.

I, [illegible] [illegible] [illegible]

of [illegible] [illegible] solemnly swear (or affirm, *as the case may be*),

that I am over eighteen years of age; that there is no person residing on the land herein applied for; that there are no improvements thereon; that there is not more than twenty five (25) acres of merchantable timber on the land.

(2.) That I have not heretofore obtained an Entry for a Homestead on Dominion Lands.

(3.) That I obtained Entry for a Homestead on the

day of [illegible]

Section [illegible] Township [illegible] Quarter-section of

of the [illegible] Range [illegible]

Meridian, but forfeited (or abandoned, *as the case may be*) the same.

(4.) That this application is made for my exclusive use and benefit, with the intention of my residing upon and cultivating the said land, and neither directly nor indirectly for the use or benefit of any other person or persons whomsoever.

(5.) That to the best of my knowledge and belief the land in respect of which my application is made is agricultural land and open to Entry.

(6.) That my Homestead Entry is in good standing at this date.

Sig. [illegible]

Subscribed and sworn to this [illegible]

day of [illegible] 19[illegible]

before me at [illegible]

[illegible]

Local Agent,

(or Sub-agent, *as the case may be.*)

NOTE.—Strike out paragraph 2 if applicant has already received homestead entry.

NOTE.—Strike out paragraph 3 if applicant has not heretofore obtained an entry for a homestead on Dominion Lands.

NOTE.—Paragraph 6 is applicable only in the case of an application for a pre-emption entry.

FORM No. 40

R. C.

File No. 68907

Dominion Lands Office,

Lethbridge, Alta., October 5th, 1915.

Sir,—

I beg to inform you that, in the absence of any objection in response to the notice sent him on the 31st day of July 1915, the entry of Wm. Henry Drinkall for the S. E. Sec. 6 Tp. 3 Rge. 29 W4th M. was cancelled on the 4th day of October 1915.

Application for cancellation attached. Ref.-1385442.

Your obedient servant,

[redacted]

Agent, Dominion Lands.

FOR USE BY AGENTS IN PRE-EMPTION AREA.

N.B.—This involves [illegible] pre-emption None.

(If there is no pre-emption insert the word "None.")

The Secretary,

Department of the Interior,

Ottawa, Ontario.

1

Form A.

No. 33384.

3682373

DOMINION LANDS OFFICE
Lethbridge, Alta
MAR 9 1916
RECEIVED 16
NATURE
FORM No. 1.

Application for Entry for a Homestead, ~~a Pre-emption or a Purchased~~ Homestead.

I, Robert Forsyth Gardiner.

of Lethbridge, Alta.

for a Homestead do hereby apply for an Entry

on behalf of the Dominion Lands Act, for the S.E. under the provisions of Section in that

Township 3, Range 20 W of the 4 Quarter Section of Section number 6 Meridian.

2. I am a British subject.

3. I am a citizen or subject, as the case may be, of

that it is my intention to become a British subject under the laws of Canada. but I declare

Sworn at the Dominion Lands Office, Lethbridge, Alta. this 9 1916

Sig. R. F. Gardiner

District.

COUNTRY OF BIRTH	SUBDIVISION OF COUNTRY OF BIRTH	LAST PLACE OF RESIDENCE	PREVIOUS OCCUPATION
Scotland	Perth	Alta	Farmer

Form B.

Affidavit in support of an Application for Entry for a Homestead, ~~a Pre-emption~~ or ~~a Purchased Homestead~~.

I, Robert Forsyth Gardiner.
of Lethbridge, Alta. , do solemnly swear (*or* affirm, *as the case may be*), that I am over eighteen years of age; that there is no person residing on the land herein applied for; that there are no improvements thereon; that there is not more than twenty five (25) acres of merchantable timber on the land.

(2.) That I have not heretofore obtained an Entry for a Homestead on Dominion Lands.

(3.) That I obtained Entry for a Homestead on the day of , for Quarter-section of section , Township , Range of the Meridian, but forfeited (*or* abandoned, *as the case may be*) the same.

4. That this application is made for my exclusive use and benefit, with the intention of my residing upon and cultivating the said land, and neither directly nor indirectly for the use or benefit of any other person or persons whomsoever.

5. That to the best of my knowledge and belief the land in respect of which my application is made is agricultural land and open to Entry.

6. ~~That my~~ Homestead Entry is in ~~good standing at this date~~.

Sig Robert Forsyth Gardiner

Subscribed and sworn to this 4th day of March 1910 before me at Lethbridge Alta.

SENIOR ASSISTANT.
(*or* Subagent, *as the case may be.*)

NOTE. Strike out paragraph 2 if applicant has already received homestead entry.

NOTE. Strike out paragraph 3 if applicant has not heretofore obtained an entry for a homestead on Dominion Lands.

NOTE. Paragraphs 4 to 6 inclusive are to be struck out in the case of an application for a pre-emption entry.

3802527

ADDRESS REPLY TO
THE SECRETARY, MILITIA COUNCIL
HEADQUARTERS,
OTTAWA, CANADA

AND QUOTE NO.

DEPARTMENT OF MILITIA AND DEFENCE

OTTAWA.

M. F. A. 168.

Form 215 aa.
30M 23-15.

Department of the Interior

File No. [illegible]

Canada

Ottawa, [illegible] 1918

SIR, Copy to A.D.L., Lethbridge, Re 2,68907

I beg to inform you that your entry for the [illegible] Quarter of Section 6, Township 3, Range [illegible] of the [illegible] Meridian, will now be cancelled in accordance with the abandonment you have executed and the land made available for re-entry, provided the Local Agent is aware of no reason to the contrary.

The improvements, according to your statement, consist of :—

When re-entry is granted, the improvements, if any, will be valued by a Homestead Inspector, and the amount of such valuation will be collected from the party securing the land.

The surrender of this letter to any Agent of Dominion Lands will serve as his authority for granting you another homestead entry for any available land on the ordinary terms.

Please note that if you are indebted to the Department for Seed Grain, you are only permitted to make a fresh entry subject to the transfer of such Seed Grain indebtedness to the land for which you may enter under the authority of this letter.

Your obedient servant,

[illegible]

Deputy Secretary.

[illegible] Gretner, Man.,
[illegible] Convalescent Home,
[illegible],
Alberta.

Form A.

4096305

No.

Application for Entry for a Homestead, a ~~Pre-emption~~ or a ~~Purchased Homestead~~.

I, Joseph Henry Gillian

of Pinkham, Alta.

for a Homestead, under the provisions of section

hereby apply for entry for

behalf of the Dominion Lands Act, for the S E Quarter Section of Section 6

in Township 3 Range 29 W of the 4 Meridian.

(2.) I am a British subject.

(3.) I am a ~~citizen~~ or subject, as the case may be, of

that it is my intention ~~to become~~ a British ~~subject~~ citizen (or alien) of Canada.

And I declare

DOMINION LANDS OFFICE
SEP 25 1918
EDMONTON, ALTA.

Sig.

District.

NOTE. The statement of [illegible]

Number of persons, including children living with parents				COUNTRY OF BIRTH.	NATIONALITY OF COUNTRY OF BIRTH	LAST PERMANENT RESIDENCE.	OCCUPATION.
Male Adult.	Female Adult.	Children under 18 years.	Total.				
1			1	U.S.A.	U.S.A.	Texas	Farmer

Form B.

Affidavit in support of an Application for Entry for a Homestead, a Pre-emption or a Purchased Homestead.

I, Joseph Henry Killam.

of Vishlam, Alta. do solemnly swear (*or* affirm, *as the case may be*), that I am over eighteen years of age; that there is no person residing on the land herein applied for; that there are no improvements thereon; that there is not more than twenty-five (25) acres of merchantable timber on the land.

(2.) That I have not heretofore obtained an Entry for a Homestead on Dominion Lands.

(3.) That I obtained Entry for a Homestead on the

day of 19.., for Quarter-section of

Section , Township , Range

of the Meridian, but forfeited (*or* abandoned, *as the case may be*), the same.

(4.) That this application is made for my exclusive use and benefit, with the intention of my residing upon and cultivating the said land, and neither directly nor indirectly for the use or benefit of any other person or persons whomsoever.

(5.) That to the best of my knowledge and belief the land in respect of which my application is made is agricultural land and open to Entry.

(6.) ~~That my Homestead~~ Entry is in good standing at this date.

Sig. Joseph Henry Killam

Subscribed and sworn to this 29

day of September 1918

before me at Vishlam Alta

Local Agent,
(*or* Sub-agent, *as the case may be.*)

NOTE.—Strike out paragraph 2 if applicant has already received homestead entry.

NOTE.—Strike out paragraph 3 if applicant has not heretofore obtained an entry for a homestead on Dominion Lands.

NOTE.—Paragraph 6 is applicable only in the case of an application for a pre-emption entry.

DO NOT WRITE ABOUT MORE THAN ONE SUBJECT IN THE SAME LETTER. WRITE LEGIBLY YOUR FULL NAME AND ADDRESS.

ADDRESS YOUR REPLY
TO THE SECRETARY
DEPARTMENT OF THE INTERIOR
OTTAWA

I.H.

IN YOUR REPLY
PLEASE QUOTE THIS
FILE No. 138544

Department of the Interior

Canada

Ottawa, 7th August, 1919

Copy to A.D.L., Lethbridge, Ref. 68907

Sir,

I beg to inform you that your homestead entry for the South East quarter of Section 6, Township 7, Range 29, West of the 4th Meridian, will now be cancelled in accordance with the abandonment you have executed, and the land made available for re-entry, provided the Local Agent of Dominion Lands is aware of no reason to the contrary.

According to your statement there are no improvements on this land.

If at any future date you are in a position to fulfil the required settlement duties, and desire another homestead entry, it will be necessary for you to make a written request addressed to the Secretary of the Department of the Interior, Ottawa, for this authority, so that the transaction shall be on record here.

Your obedient servant,

F. [illegible]

Assistant Secretary.

Joseph H. William, Esq.,
Claresholm,
Alberta.

4248449

Form A.

131 11e

FORM NO. 1.

No. 36

Application for Entry for a Homestead, a Pre-emption or a Purchased Homestead.

I, Vernon Wm. Smith

of Pincher Creek Alberta

for a Hd. do hereby apply for an Entry

under the provisions of Section " in the

behalf of the Dominion Lands Act, for the SE. Quarter Section of Section number 6

in Township 3, Range 29 W of the 4 Meridian.

(2.) I am a British subject.

(3.) I am a citizen or subject, as the case may be, of

that it is my intention to become a British subject under the laws of Canada. And I declare

Sig. Vernon W. Smith.

District.

NOTE. Strike out ...

Number in Census Including Children Absent from Home

Male Adult.	Female Adult.	Children	Total	COUNTRY OF BIRTH	SUBDIVISION OF COUNTRY OF BIRTH	LAST PLACE OF RESIDENCE	OCCUPATION
1				Iowa.			

DOMINION LANDS

Form B.

Affidavit in support of an Application for Entry for a Homestead, a Pre-emption or a Purchased Homestead.

I, Vernon Wray Smith

of Beaver Creek Alberta do solemnly swear (*or* affirm, *as the case may be*), that I am over eighteen years of age; that there is no person residing on the land herein applied for; that there are no improvements thereon; that there is not more than twenty-five (25) acres of merchantable timber on the land.

(2.) That I have not heretofore obtained an Entry for a Homestead on Dominion Lands.

(3.) That I obtained Entry for a Homestead on the

day of 19 , for ~~Quarter-section~~ of

Section , Township , Range

of the Meridian, but forfeited (*or* abandoned, *as the case may be*), the same.

(4.) That this application is made for my exclusive use and benefit, with the intention of my residing upon and cultivating the said land, and neither directly nor indirectly for the use or benefit of any other person or persons whomsoever.

(5.) That to the best of my knowledge and belief the land in respect of which my application is made is agricultural land and open to Entry.

(6.) ~~That my Homestead Entry is in good standing at this date.~~

Sig. Vernon Wray Smith

Subscribed and sworn to this

day of May, 19 [illegible]

before me at [illegible]

[illegible]

Local Agent,
(*or* Sub-agent, *as the case may be.*)

NOTE.—Strike out paragraph 2 if applicant has already received homestead entry.

NOTE.—Strike out paragraph 3 if applicant has not heretofore obtained an entry for a homestead on Dominion Lands.

NOTE.—Paragraph 6 is applicable only in the case of an application for a pre-emption entry.

APP. FOR PATENT

APP. FOR PATENT

Statement of Wm. Vernon W. Smith

in support of his application

for a Final Patent for the S.E. Quarter of section 6 township 7

Range 29 in the [illegible] Meridian

Vernon, LeRoy Smith
Pender Creek

No
Father naturalization 15 13 B. 89 [illegible]

27th August 1914.
October 1914
15th October

from 15th October 1918 to 1st May 1921
from 15th October 1920 to 1st May 1921
from 15th October 1921 to [illegible]

on S.E. 15, 3 W. 4th
Farming

Single

[illegible] OF NATURALIZATION
[illegible] VESTIBADEE
[illegible]

[illegible]

20

[illegible]

4782648

[illegible] Dec

Stable 2 x 14

1½ Mile 8 wire [illegible] all around

40 [illegible]

CANADA.

[illegible]

I, Vernon W. Smith

[illegible]

[illegible]

So help me God.

Vernon W. Smith.

[illegible]

Sworn before me at Lethbridge

this 3rd day of March A.D. 1922

before being first read over and explained

[illegible]

[illegible]

[illegible]

[illegible]

Dated at Lethbridge
28 March

[illegible]

"Accepted as satisfactory"

[illegible]

The Officer taking this application for patent is requested to exercise particular care that the name of the homesteader is given in full and correctly spelled.

Special [illegible]

APP. FOR PATENT

Sworn Statement of Mr. Clarence A. Baird of the S.E.
Quarter of Section 12 Township 3 Range 20
of the 4th Meridian, in reference to the application for patent of
Clarence A. Baird for the S.E.
Quarter of Section 6 Township 3 Range 24
of the 4th Meridian.

1. What was [illegible]
Farming Operations 1919.
Mar 12 3 50 acres
Fall Plowing 1919 & Spring 1920 100 acres

2. Where [illegible]
October 1919 to 15th October 1919
from 15th October 1919 to 1st May 1920
from 15th October 1920 to 1st May 1921
from 15th October 1921 to 1st May 1922

3. Was [illegible]

4. Has [illegible]

5. How many [illegible]
420 Cattle 11 Horses
421 11
418 12

6. What [illegible]
12 Lumberjacks Axes
1 Scythe 1 Axe

7. [illegible]
No.

I, Clarence A. Baird of Calgary in the Province of Alberta make oath and say that the foregoing questions are true and correct in every particular.

Sworn before me at Calgary in the Province of Alberta this 2nd day of March 1923
Having been first read over and explained to the witness.

R. Eble
Local Agent or Examining Lands or Homestead Inspector.
for the Calgary District.

Form No. 158.

Sworn Statement of Mrs. E.A. Locke of the S.W.
Quarter of Section 6 Township 3 Range 24
of the 4th Meridian, in reference to the application for patent of
Vernon W. Smith of the S.E. Quarter of Section 6
Township 3 Range 24 of the 4th Meridian.

1. What [illegible]
1919.
Sept. to Dec. 12 acres and Jan 18 to 28 one
from Spring 1919 to 2nd March 1923

2. Where [illegible]
October 1919 to 15th October 1919
from 15th October 1919 to 1st May 1920
from 15th October 1920 to 1st May 1921
from 15th October 1921 to 1st May 1922

3. Has [illegible]

4. How many [illegible]
Nil

5. What [illegible]

6. What is [illegible]

7. [illegible]

I, [illegible] of Calgary in the Province of Alberta make oath and say that the foregoing questions are true and correct in every particular.

Sworn before me at Calgary in the Province of Alberta this 2nd day of March 1923

R. Eble
Local Agent or Examining Lands or Homestead Inspector.
Calgary District.

4790795

NRG 530

Form 126

Declaration by Person Claiming Naturalization through Parent

IN THE MATTER OF

CANADA

PROVINCE OF

To Wit

I

of the of

Province of

do solemnly declare:

1. That I am a British subject by naturalization of
(Father or Mother)
2. That I came to Canada from
(Country)
3. That I came to Canada with
(Name of Father or Mother)
4. That I became resident in Canada with
(Father or Mother, as case may be)
5. That my father or mother, as the case may be, was naturalized a British subject in the year
6. That the naturalization certificate of my father, or mother, is produced herewith
7. That at the date of such certificate I was years of age.
8. That on attaining my majority I did not renounce British citizenship.

And I make this solemn declaration conscientiously believing it to be true, and knowing that it is of the same force and effect as if made under oath and by virtue of THE CANADA EVIDENCE ACT.

Declared before me at the
of in the Province
of
this
day of A.D. 19

J.P. or Commissioner in B.C.

ADDRESS YOUR REPLY, "THE COMPTROLLER LAND PATENTS BRANCH, DEPARTMENT OF THE INTERIOR"

IN YOUR REPLY PLEASE QUOTE THIS FILE NO. 352442

DEPARTMENT OF THE INTERIOR
CANADA

Land Patents Branch.

Ottawa,

[illegible] 22 [illegible]

SIR,—

I have to inform you that a patent for [illegible]
in Township [illegible]
of Section [illegible]
West of the [illegible] Meridian,
bearing date the [illegible]
has been issued in your name, and that
it has been forwarded to the Registrar of the Land Registration
District of South Alberta
who will issue the certificate of title upon receipt of your
application to him therefor, and upon payment of the proper fees,
if any.

For this purpose please communicate with that official,
giving him your full name and Post Office address. He should
be The Registrar, Land Titles Office, [illegible] Alberta

Your obedient servant,

N. O. [illegible],

Controller.

To [illegible]
[illegible]
[illegible]
Alberta

FORM 31A.
60,000—17-2-18

Action.

No. 1385444

ALBERTA

DEPARTMENT OF THE INTERIOR.

1901

From

Date
(when rec'd)

Subject: Application for Hmstd. of
N.W. 34 - 27 - 11 W 5
Entry of McKenzie

Form No 7.

Form No. 1.

Form A.

No. 3111

Application for Entry for a Homestead, a Pre-emption or a Purchased Homestead.

I, Lester Earl Cockerline

of Homestead hereby apply for an Entry

for a Homestead

of the Dominion Lands

N½a

160 acres

6 December 1911

Form B.

Affidavit in support of an Application for Entry for a Homestead, a Pre-emption or a Purchased Homestead.

20113

Form No. 188.

Sworn Statement

of Lester George Brink of Cochrane. Alberta in support of his application for Homestead Patent for North West of Sec. 34 Thp. 27 Rge. 4 of 5th Meridian.

1. What is your name in full, age, occupation and Post Office address?

Lester George Brink
29 yrs Farmer of Cochrane Alta

2. (a) Are you a British subject by birth or naturalization?

Yes By naturalization

(b) If a naturalized British subject, when and where were you naturalized?

Note: If you were naturalized by a Special Act of Parliament, a certificate must be produced. If by Certificate of Naturalization, the Certificate must be produced, unless it has been previously deposited in this office.

3. (a) Where is your present homestead entry (if any)? When did you commence residence thereon?

323444

Jany 4/09
Jany 3 Feby 1909
Feby 1909

(b) When did you begin residence upon the land entered for by you?

Feby 15/09

4. Where is your post office address?

Cochrane Alta

5. (a) Where have you resided since you made entry for your homestead?

Feby 15/09 to June 3/09
July 1/09 to Mch 1/1910
Mch 1/10 to Mch 1/1911
Mch 1/11 to July 1/11
Only during Spring & Harvest months
Occasionally - during
Winter months

(b) Have you been absent from your homestead more than six months at any one time since making entry? If so, state when and for what length of time.

No

6. (a) Have you a habitable house on your homestead? If not, where do you reside while performing settlement duties?

Yes

(b) If you have not resided upon your homestead during each year since entry, state fully the reason why.

7. (a) Have you cultivated any portion of your homestead? If so, how many acres in each year?

(b) Have you any wood, coal or stone on your homestead? If so, how many cords of wood have you cut, and what use have you made of the coal or stone?

8. (a) What stock have you on the land, and what is the number of each kind?

(b) If you have not stock on the land, how do you intend to cultivate the land?

9. What other occupation have you followed since your entry?

10. (a) Where is the nearest timber for fuel, fencing and building purposes?

(b) If you have not timber on your homestead, what provision have you made for fuel during the present winter?

11. (a) Where is the nearest coal, stone or other building material?

(b) If you have not these materials on your homestead, what provision have you made for building purposes?

12. (a) Where is the nearest water supply for domestic purposes?

(b) If you have not water on your homestead, what provision have you made for water during the present season?

13. What is the character of the soil on your homestead?

15 x 31 Hay & Lumber
Slough &c
Hay Crop 15
1½ mile Fencing
No. Juniper for Mud Fencing
Yes. S.W. 35. 35. 27 4. 2nd Mer 34

14. (a) Is the land suitable for cultivation?

Yes

(b) Is it timber, prairie or mixed?

(c) If timber, what varieties of timber are on it?

Canada
Province of Alberta
To Wit:

I, Lester George Brink, do solemnly swear that the statements in the foregoing application are true in every particular. That I claim a Patent for the said land under the provisions of the "Dominion Lands Act."

That I do not hold an entry, and claim a Patent for the same for my own benefit and not directly or indirectly for the benefit of any other person or persons whomsoever.

SO HELP ME GOD.

Sworn before me at Calgary, in the Province of Alberta, this 2nd day of October A.D. 1913. Lester George Brink

Having first been read over and explained to the said applicant.

Agent of the Dominion Lands, or
Homestead Inspector for the

I recommend the forgoing application for Patent, believing that the homestead requirements of the Dominion Lands Act have, in this case, been complied with.

12.2.13

18.12. B

Accepted as settlement.

Ottawa, 19

I hereby certify that

has duly produced and now shows a

owner(ship) of the of Section Thp Rge. Mer

from the day of

to the present time.

Date 19

The Officer taking this application for patent is requested to exercise particular care that the name of the homesteader is given in full and correctly spelt.

3053046
3066167

Sworn Statement of

of Sec. 2nd 2 Thp. 25 Rge. 4 of 5 Meridian, in reference to the application for patent of

for E½ of Sec. 3 Thp. 25 Rge. 4 of 5 Meridian.

1 What is your occupation and how long have you known the applicant?

2 Where have you resided since you have known the applicant, give the exact dates?

3 (a) When did the said applicant make entry for the said land? 15 February 1909

(b) If homestead is on land owned by him or by any member of his family, describe the same and state when and from whom it was acquired, and whether by purchase, inheritance, gift or devise, and if by purchase, what payments have been made thereon?

4 Has homesteader a family residing with him? If so, state name and age of each member of family residing with him?

5 How much land has been cropped? And what area has been cultivated?

6 What kind of, and how many stock has applicant on the land? Describe by marks and brands.

7 What is the actual value of the house on his present homestead and what is the present value of the whole improvements?

8 What extent of breaking has he made each year since entry?

9 What other buildings have been erected on the homestead? When erected, and what is the present value of the same?

10 Have you any interest, direct or indirect, in this application?

11 Do you know the reasons why this application is protested against?

Canada
Province of Alberta
I, John McLintock of Calgary

make oath and say that the answers to the foregoing questions are true and correct in every particular SO HELP ME GOD

Sworn before me at Calgary this 12th day of October A.D. 1909

John McLintock

Having been first read over and explained to the Witness.

T. J. Kennedy

Local Agent of Dominion Lands or Homestead Inspector.

for the Calgary District

Sworn Statement of

of Sec. E½ 3 Thp. 25 Rge. 4 of 5 Meridian, in reference to the application for patent of

for E½ of Sec. 3 Thp. 25 Rge. 4 of 5 Meridian.

1 What is your occupation and how long have you known the applicant?

2 Where have you resided since you have known the applicant, give the exact dates?

3 (a) When did the said applicant make entry for the said land?

(b) If homestead is on land owned by him or by any member of his family, describe the same and state when and from whom it was acquired, and whether by purchase, inheritance, gift or devise, and if by purchase, what payments have been made thereon?

4 Has homesteader a family residing with him? If so, state name and age of each member of family residing with him?

5 How much land has been cropped? And what area has been cultivated?

6 What kind of, and how many stock has applicant on the land? Describe by marks and brands.

7 What is the actual value of the house on his present homestead and what is the present value of the whole improvements?

8 What extent of breaking has he made each year since entry?

9 What other buildings have been erected on the homestead? When erected, and what is the present value of the same?

10 Have you any interest, direct or indirect, in this application?

11 Do you know the reasons why this application is protested against?

Canada
Province of Alberta
I, John McRobbie of Cochrane

make oath and say that the answers to the foregoing questions are true and correct in every particular SO HELP ME GOD

Sworn before me at Calgary this 12th day of October A.D. 1909

John McRobbie

Having been first read over and explained to the Witness.

Local Agent of Dominion Lands or Homestead Inspector.

for the Calgary District

ADDRESS YOUR REPLY TO THE COMMISSIONER, LAND PATENTS BRANCH
DEPARTMENT OF THE INTERIOR

IN YOUR REPLY PLEASE QUOTE THIS FILE NO. [illegible]

DEPARTMENT OF THE INTERIOR
CANADA

Land Patents Branch

Ottawa, [illegible]

SIR:—

I beg to inform you that a patent for [illegible]
of Section [illegible] in Township [illegible]
Range [illegible] West of the [illegible] Meridian,
bearing date the [illegible]
has been issued in your name, and that
it has been forwarded to the Registrar of the Land Registration
District of [illegible]
who will issue the certificate of title upon receipt of your
application to him therefor, and upon payment of the proper fees,
if any.

For this purpose please communicate with that official, giving him your full name and your Post Office address. His address is The Registrar, Land Titles Office.

Your obedient servant,

N. O. COTÉ,

Controller.

To [illegible]

[illegible]

[illegible]

FORM 31 A
30-0000-5-13

No. 1385461

Action

ALBERTA

DEPARTMENT OF THE INTERIOR.

1907

From

Date

" (When received)

Subject:

Form No. 7.

Form No. 158.

2507

Sworn Statement of Charles Franklin Ward

in support

of his application for Homestead Patent for North East

of Section 10 Tp. 29 Rge. 22 of 4 Meridian.

Charles Franklin Ward
Farmer Carbon Alta
Entered Calgary at noon April 23rd 1903
1st May 1904 1st May 1905
1904 3 months 5th May June July October
November & December all July 6th March
1905 5th October November December
January 06 February & March 06.
1906 1st May June July August September
October & 3rd.
When working for T. Burns at herding

None - to be made
Stable 16 x 16
Granary 12 x 14

NO SEED GRAIN [illegible]

Single

1903 none none
1904 1 acre none
1905 2½ acres none
1906 15 " 25.

1904 1 horse
1905 2 horses
1906 2 horses

House, Sod 10x12 roofed $43.00
Stable, Log 16x16 $25.00
Granary 14x14 $15.00

None that you know
none
no

I, Charles Franklin Ward do solemnly swear that the answers to the foregoing questions are true and correct in every particular. That I claim a Patent for same pursuant to and under the provisions of the "Dominion Lands Act."

That I obtained an entry, and claim a Patent for the same for my own benefit, and not directly or indirectly for the benefit of any other person or persons whomsoever.

SO HELP ME GOD.

Sworn before me at Calgary
this 19 day of February 1907
having first been read over and explained to the said applicant.

Charles Franklin Ward

[signature] Agent of the Dominion Lands, or
Assistant Homestead Inspector for the Calgary District.

I recommend the foregoing application for Patent, believing that the homestead requirements of the "Dominion Lands Act" have, in this case, been complied with.

Dated at Calgary
April 23 A.D. 1907

[signature]
Local Agent for Dominion Lands for Calgary District.

Ottawa, [illegible] 1907.

Accepted as sufficient.

[signature]
Commissioner.

1307

[illegible] 1907

The Officer taking this application for patent is requested to exercise particular care that the name of the homesteader is given in full and correctly spelt.

Sworn Statement of C. J. Yeomans

Tp. 29 Rge. 24 of 4 Meridian, in reference to the application for patent of C. W. Franklin for N ½ of Sec. 10 Tp. 29 Rge. 24 of 4 Meridian.

1885461

Name her
Years in
Cult in
May 1904 to Oct
May 1905 July October
Nov. 1905 Nov Dec
1905 Jan to Mar May June
1906 Jan to Mar May June
July Aug Sept. Oct 31 1906

Working for W. R. Burns.

1903		
1904		
1905	25	
1906	15	
	40	25

Nocaulk
1904 1 house
1905 2
1906 2
1907 4
Sod house 10x12 $ 4.50
July 1905 fence 3 Miles $ 40
Sod barn stable 16x16 $ 10
Frame & pole lumber $ 25

Canada
Alberta

C. J. Yeomans
of the City of Calgary
in the Province of Alberta
Farmer

do solemnly declare that the statements contained in the foregoing paragraphs numbered from 1 to 7 inclusive of this Affidavit are true in substance and in fact, and that the said Witness has been duly sworn before me at the City of Calgary in the Province of Alberta this 31st day of October A.D. 1907

A Commissioner for Oaths in and for the Province of Alberta.

Sworn Statement of C. J. Yeomans

Tp. 29 Rge. 24 of 4 Meridian, in reference to the application for patent of C. W. Franklin for N ½ of Sec. 10 Tp. 29 Rge. 24 of 4 Meridian.

Name her
Years in
Cult in
May 1904 to Oct
May 1905 July October
Nov. 1905 Nov Dec
1905 Jan to Mar May June
1906 Jan to Mar May June
July August Sept Oct
Working for W. R. Burns
in the months

1903		
1904	1 acre	2.5
1905	2.5	
1906	15	
	41 acres	

Nocaulk
1904 1 house
1905 2
1906 2
1907 4
Sod house (1907) 10x12 4 Rooms
Barn frame 30x40 $ 40.00
Stable frame 16x16 $ 10.00
Granary lumber, adobe $ 25.00

Canada
Province of Alberta

C. W. Franklin of the City of Calgary in the Province of Alberta Farmer

do solemnly declare that the statements contained in the foregoing paragraphs numbered from 1 to 7 inclusive of this Affidavit are true in substance and in fact, and that the said Witness has been duly sworn before me at the City of Calgary in the Province of Alberta this 31st day of October A.D. 1907

A Commissioner for Oaths in and for the Province of Alberta.

Form No. 158.

Sworn Statement of Charles Franklin Ward

in support

of his application for Homestead Patent for North East

of Section 10 Twp. 29 Rge. 22 of the Meridian.

Charles Franklin Ward

Farmer. Carbon Alta

Entered [illegible] at [illegible] for natural grazing purposes

23rd April 1903

1st May 1904. 1st May 1905

1904 3 months 30th May June July Octobr.

November & December [illegible] for March

1905 4th October November December

January 06 February & March 06.

1906. 1st May June. July August September

October & 30th.

Clerk. Working for 1 Farmer at breaking

House. Sod 10x12 inside $11.00

Stable. Sod 16x16

Granary 14x14

Ploughing [illegible] 3 acres 1904.

Bank Stable 16x16 $ 25.00

Granary 14x14 $ 15.00

1903 [illegible]

1904 1 acre none

1905 2 acres none

1906 [illegible] 2 [illegible]

1904 1 horse

1903 2 horses

1906 [illegible]

[illegible] single

none — that I know of

none

[illegible]

The Offi
care that th

To wit:

I, Charles Courtenay Ward do solemnly swear that I am aware of the foregoing questions are true and correct in every particular. That I claim a Patent for the Homestead under the provisions of the "Dominion Lands Act."

That I obtained an entry, and claim a Patent for the same for my own benefit, and not in the interest or for the benefit of any other person or persons whomsoever.

SO HELP ME GOD.

Sworn before me at Calgary
this 19 day of February 1907

Charles Courtenay Ward

having first been read over and explained to the said

Agent of the Dominion Lands

Homestead Inspector for the Calgary District.

I recommend the foregoing application for Patent, considering that the homestead requirements of the "Dominion Lands Act" have, in my opinion, been complied with.

Dated at Calgary
this 19th day of February 1907

Local Agent for Dominion Lands for Calgary District.

Ottawa, February 19 1907.

Approved.

Commissioner.

1301

Homestead

Entry No.

Application for patent.

Officer taking this application for patent is requested to exercise particular care that the name of the homesteader is given in full and correctly spelt.

Sworn

G. O. Jennings.

Swornstatement of [illegible] of Sec. 5 & 29

Twp 29 Rge 24 of 4 Meridian, in reference to

application for patent of C. W. Franklin for N ½

of Sec. 10 Twp 29 Rge 24 of 4 Meridian.

Frances Franklin

[illegible]

[illegible]

[illegible]

Sworn Statement of [illegible]

1285461

The [illegible] of [illegible] of [illegible] Province, in reference to the application for patent of [illegible] Section [illegible] Township [illegible] Range [illegible] of [illegible] Province.

[illegible]

[illegible]

[illegible]

File No. [illegible]

Department of the Interior.

OTTAWA, JUN 19 1907 190

Sir:—

I have to inform you that a patent for [illegible] 1/4
of Section 15 in Township 20
Range 24 West of the 4th Meridian,
bearing date the [illegible]
[illegible] has issued in your name, and that
it has been forwarded to the Registrar of the Land Registration
District of SOUTH ALBERTA.
who will issue the certificate of title upon receipt of your application
him therefor, and upon payment of the proper fees, if any.

For this purpose please place yourself in communication
with that officer, giving him your full name and your Post Office
address. His address is THE REGISTRAR,
CALGARY.

I am Sir,

Your obedient servant,

PERLEY G. KEYES,

Secretary.

To [illegible]
[illegible]
[illegible]

No. 1385471

Action.

ALBERTA

DEPARTMENT OF THE INTERIOR.

190

From

Date

(when rec'd)

Subject:

A.

Form No. 1.
50,000-8-08.

No. 1730909

Application for Entry for a Homestead, a Pre-emption or a Purchased Homestead.

I, J. Frans Hughen

of Macleod Alta

do hereby apply for an Entry for a Homestead under the provisions of Section in that behalf of the Dominion Lands Act, for the N W Quarter Section, of Section number 12, in Township 10, Range 28 W the 4 Meridian.

2.—I am a British subject.

3.—I am a citizen or subject, as the case may be, of Holland, but I declare that it is my intention to become a British subject under the laws of Canada.

Witness: [illegible]

Lethbridge
14th Sept 1908

Sig. J. Frans Hughen

District.

NOTE.—Strike out paragraph 2 if applicant is not a British subject.
Strike out paragraph 3 if applicant is a British subject.

NOTE.—The statistical information called for below will be obtained and filled in by Agent when applicant calls.

Number of persons intending to settle during next three years				COUNTRY OF BIRTH	SUB DIVISION OF COUNTRY OF BIRTH	LAST PLACE OF RESIDENCE	PREVIOUS OCCUPATION
Males 18 & upwards	Females 18 & upwards	Children under 18	TOTAL				
1			1	Holland	North Brabant	Alberta	

Form B.

Affidavit in support of an Application for Entry for a Homestead, a Pre-emption or a Purchased Homestead.

I, Frans Hughes

of Macleod, do solemnly swear (or affirm, *as the case may be*) that I am over eighteen years of age; that to the best of my knowledge and belief the land in respect of which my application is made is agricultural land and open to entry, and that there is no person residing on the said land; that there are no improvements thereon; that this application is made for my exclusive use and benefit, with the intention of my residing upon and cultivating the said land, and neither directly nor indirectly for the use or benefit of any other person or persons whomsoever.

2. That I have not heretofore obtained an Entry for a Homestead or Pre-emption Lands.

3. That I obtained Entry for a Homestead on the

day of , 19 , for (or before the date hereof)

Section , Township , Range

of the Meridian, but forfeited (or abandoned, *as the case may be*) the same.

4. That this application is made for my exclusive use and benefit, with the intention of my residing upon and cultivating the said land, and neither directly nor indirectly for the use or benefit of any other person or persons whomsoever.

5. That my homestead entry is in good standing at this date.

Sgd. Frans Hughes

Subscribed and sworn to this 14th day of September 1908 before me at Macleod

R J Burdett [illegible]

[illegible]

Note—Strike out paragraphs 2, 3 and 4 if not a homestead entry.

Form No. 150

rn Statement of Frans Hughson

In support of i

application for Homestead Patent for North West quarter

12 of Section 10 Township 28 Range w

of 4 Meridian.

1. Frans Hughson, 31 years. Farming. Round Up. Alta

2. (a) yes (b) No (c) Naturalized, 15 Sept. 1911, Macleod

3. 15 September 1908

4. December 1909

5. 1st January 1910

6. 1 Jan to 1 July 1910.
1 February to 1 August 1911
& 1 December 1911 Continuously to the present time

7. 14. 10. 28. w-4
Farm work

8. Single

9.

10.

11.

12.

13.

14.

15.

16.

17.

18. 1909 5'
1910 5' 5'
1911 10 10
1912 12 32

19. 1908. 2 Horses.
1909. 3 " 16 Cattle
1910. 3 " 16 "
1911. 3 " 22 "
1912. 5 " 0 "

20. 2716

16x24. 1 Story Frame. $400
Stable 25x30. $150 =
Canal. 20x20,
25 ft well, wire Canal
2½ miles. $200 =
No
Grazing purposes
No

No

Canada
Province of Alberta

I, Frans Hughson do solemnly declare that the answers to the foregoing questions are true and correct in every particular. That I am entitled to Patent for the Homestead under the provisions of The Dominion Lands Act.

That I obtained an entry and claim a Patent for the said for my own benefit and not in the interest or for the benefit of any other person or persons whomsoever. So help me God.

Declared before me at Macleod this 17th day of August A.D. 1912

Frans Hughson

R T Parker
Asst Agent of Dominion Lands, or
Asst Homestead Inspector for the Lethbridge District.

I hereby certify that I have carefully perused the foregoing declaration and have personally questioned the applicant touching the matters therein contained, and have required him to produce such documentary evidence as he has in support of his claim, and have also examined the witnesses produced by him, and I am satisfied that he has fully complied with the requirements of The Dominion Lands Act in respect to the matters mentioned in the said declaration.

Dated at Lethbridge this 17th day of August 1912

Local Agent.

I recommend that the Patent issue for the Homestead requirements of The Dominion Lands Act in the case mentioned herein.

Inspector of Dominion Lands for the District.

Lethbridge

Accepted as sufficient.

Acting Minister of the Interior.

The Officer taking this application for patent is requested to exercise particular care that the name of the homesteader is given in full and correctly spelled.

Sworn Statement of J. F. McDougall

of Section SW-16 Township 10 Range 28 W

of 4 Meridian, in reference to the application for patent of

Frans Hughen for NW of Section 12

Township 10 Range 28-W of 4 Meridian.

1. What is your occupation, and how long have you known the applicant?

Farming, 4 years
SW-16-10-28 W-4
Continuously since I
have known him
Dec. 1909 & Jun 1910
1 Jun to 1 July 1910
1 Feb to 1 Aug 1911
1 Dec 1911 Continuously
to the present time

2. Where have you resided since you have known the applicant? (Give places and dates.)

3. (a) Where did he build his house? (b) When did he actually take residence thereon, making it his permanent home?

4. (a) What portion of each year since you have known the applicant has he resided upon the land?

AUG 27 1912
HBR OFFICE

5. Has he resided with family? (If not, state when and where.)

Single

6. How many acres he has broken and what crop has been put in each year?

1909	5		5
1910	5		10
1911	10		32
1912	12		

1908: 2 horses 16 Cattle
1909: 3 " 16 "
1910: 3 " 22 "
1911: 3 " 0 "
1912: 5 " "

7. What stock of which applicant is now the owner has he had on the land during each year?

8. What is the value of his house and what other buildings has he on the land?

16 x 24, 1 Story Frame, $ 400.00
Fenced, Crossfenced, $ 250.00
Stable 25 x 30,
28 ft Well.
Corral, Fence about $ 100.00

9. What is the value of his implements and what implements has he?

10. What other improvements have been made by him on the land during each year and what is the value of each?

NO

11. Have you any interest direct or indirect in the land?

Yes

12. Do you recommend the claimant as a bona fide settler, and is his character good?

Canada
Province of Alberta
To Wit:

I, J. F. McDougall of SW-16-10-28 W-4 make oath and say that the answers to the foregoing questions are true and correct in every particular. SO HELP ME GOD.

Sworn before me at Macleod, J. F. McDougall
this 19 day of August 1912
having been first read over and explained to me in my language.

R G Parker
Local Agent of Dominion Lands or Homestead Inspector

Sub Agent for the Lethbridge District.

5

Sworn Statement of L. L. Barkley

of Section NE-12 Township 10 Range 28 W

of 4 Meridian, in reference to the application for patent of

Frans Hughen for NW of Section 12

Township 10 Range 28-W of 4 Meridian.

1. What is your occupation, and how long have you known the applicant?

Farming. 4 years
NE-12-10-28 W 4. & E 24 10
28 W 4. Continuously
since I have known him
Dec 1909 - 1 Jun 1910
1 Jun to 1 July 1910
1 Feb to 1 Aug 1911
1 Dec 1911 Continuously
to the present time

2. Where have you resided since you have known the applicant? (Give places and dates.)

3. (a) Where did he build his house? (b) When did he actually take residence thereon, making it his permanent home?

4. (a) What portion of each year since you have known the applicant has he resided upon the land?

5. Has he resided with family? (If not, state when and where.)

Single

6. How many acres he has broken and what crop has been put in each year?

1909	5		5
1910	5		10
1911	10		32
1912	12		

1908: 2 horses 16 Cattle
1909: 3 " 16 "
1910: 3 " 12 "
1911: 3 " 0 "
1912: 5 " "

7. What stock of which applicant is now the owner has he had on the land during each year?

8. What is the value of his house and what other buildings has he on the land?

16 x 24, 1 Story Frame, $ 400.00
2½ Miles $ 200.00

9. What is the value of his implements and what implements has he?

10. What other improvements have been made by him on the land during each year and what is the value of each?

Stable 25 x 30
Corral, Well, $ 200.00

11. Have you any interest direct or indirect in the land?

NO

12. Do you recommend the claimant as a bona fide settler, and is his character good?

Yes

Canada
Province of Alberta
To Wit:

I, L. L. Barkley of NE-12-10-28 W-4 make oath and say that the answers to the foregoing questions are true and correct in every particular. SO HELP ME GOD.

Sworn before me at Macleod, L. L. Barkley
this 19 day of August 1912
having been first read over and explained to the witness.

R G Parker
Local Agent of Dominion Lands or Homestead Inspector

Sub Agent for the Lethbridge District.

Form 31a.

File No. [illegible]

Department of the Interior.

OTTAWA, [illegible] 191

Sir:—

I have to inform you that a patent for [illegible] S. W. ¼
of Section [illegible] in Township [illegible]
Range [illegible] West of the [illegible] Meridian,
bearing date the [illegible]
[illegible] 191, has issued in your name, and that
it has been forwarded to the Registrar of the Land Registration
District of [illegible]
who will issue the certificate of title upon receipt of your application
to him therefor, and upon payment of the proper fees, if any.

For this purpose please place yourself in communication with
that official, giving him your full name and your Post Office address.

His address is [illegible]

I am, Sir,

Your obedient servant,

PERLEY G. KEYES,

Secretary.

To [illegible]
[illegible]
[illegible]

1385480

Action.

ALBERTA

DEPARTMENT OF THE INTERIOR.

1907

From H. J. Symington Winnipeg

Date

When rec'd 22 Aug 1

Subject: X & Transfer from

Pierre Marin of W½ of ~~S.E.~~ 28-33-

SW 1

S½ 28-33-6 W

Entry No.:

Land Titles Office, for the NORTH 1385480 Land Registration District,

A.D. 19

REGISTRATION ABSTRACT AND CERTIFICATE *of the Title of*

									REMARKS

I Certify that the above are all the instruments registered in this office, affecting the above

Registrar,

Land Registration District.

No.

Registration, Abstract and Certificate

Closed at 3:37

o'clock ... this ...

day of ... A.D. 190...

Registrar,

Land Reg'n Dist.

FEES:

1385480

THE LAND TITLES ACT, 1894

LANDS TITLES OFFICE,

Land Registration District.

I hereby certify that on this [illegible] day of [illegible] A.D. 190[illegible], at [illegible] o'clock [illegible] M., there are no decrees, orders or executions entered in the execution register of the above office, and no instrument referring to lands without local description thereof, entered in any other register of such office, which affect lands of [illegible]

excepting:

Registrar,

Land Registration District.

FORM

GRAND TRUNK PACIFIC RAILWAY
LEGAL DEPARTMENT

M. J. SYMINGTON,
ASST. SOLICITOR

1385480

82. WINNIPEG, MAN., 22nd April, 1907.

Secretary,
Department of Interior,
Ottawa, Ont.

Dear Sir:-

Enclosed please find 5 marked cheques for $ [illegible], registration fees of 5 transfers as set out below, together with Abstracts and L. L. Certificates. I would be obliged for a letter from you that title will issue in due course.

Yours truly,

[illegible]
Assistant Solicitor.

DEPT. OF THE INTERIOR
OTTAWA

12840

Name.	Description.
Francoise Laverdure.	S.E. 1/4 of S.W. 1/4, 5.21, 4 W. 2nd.
Marie Therese Belgarde.	N.E. 1/4 of S.W. 1/4, 5.21, 4 W. 2nd.
John Belgarde, Administrator of the estate of Wirabet or Bethsy Belgarde.	[illegible]
Hilaire Delorme.	[illegible]
Jean Marie Beaugrand.	[illegible]
Sarah Beaugrand.	[illegible]
Antoine Lavallee.	[illegible]
Pierre Morin.	[illegible]
Marie Anastasie Morin, Administratrix of the estates of Theodore Mayette; Jos. A. Mayette; Jean Mayette and Charles Ernest Mayette.	S.E. 1/4 of S.W. 1/4, 5.21, 4 W. 2nd. 2, 5.21, 4 W. 2nd.

further

Land Titles Office, for the 1385492 Land Registration District,

REGISTRATION ABSTRACT AND CERTIFICATE *of the Title of* [illegible] A.D. 190[illegible]

Number of Instrument	Nature of Instrument	Date of Instrument	Time of Receipt	GRANTOR	GRANTEE	Consideration	Signature of Registrar	REMARKS

I Certify that the above are all the instruments registered in this office, affecting the above [illegible]

Registrar,

Land Registration District.

No. _____

Registration, Abstract and Certificate

Closed at ... o'clock ... this ... day of ... A.D. 190...

Registrar,

Land Reg'n Dist.

FEES:

1385492

THE LAND TITLES ACT, 1894

LANDS TITLES OFFICE,

Land Registration District

I hereby certify that on this day of A. D. 190 , at o'clock M., there are no decrees, orders or executions entered in the execution register of the above office, and no instrument referring to lands without local description thereof, entered in any other register of such office, which affect lands of

excepting :

Registrar,

Land Registration District.

1390092

Copy of No. [illegible].

Winnipeg, Man. 23rd April 07.

Secretary,
Department of the Interior,
Ottawa, Ont.

Dear.sir,

Enclosed please find my caveat etc as per list, in
registration for of y transfers as set out below. Letter
will instruct you re. D. Certificates. I shall be obliged
for a letter from you that title will issue in due course.

Yours truly,

[illegible],
Assistant Solicitor.

Lease .

Francois Averdure.
Marie Therese Belgarde.
Joseph Belgarde, Administrator
of the Estate of Elizabeth or
Bethsey Belgarde.
Lillian Belorme.
Jean Marie Bourgeault.
Sarah Bourgeault.
Antoine Lavallee.
Pierre Morin.
Marie Anastasie Morin, Administratrix of the Estates of Theodore Smyotte; Joseph Smyotte; Jean Smyotte and Charles Bruno Smyotte.

[illegible]

Land Titles Office, for the **1385490** Land Registration District,

A.D. 190

REGISTRATION ABSTRACT AND CERTIFICATE *of the Title of* E. ½ of S ½ 27 - 3 - 21 - 4 - 6 (Cutbank

Number of Instrument	Nature of Instrument	Date of Instrument	Date of Entry	GRANTOR	GRANTEE	Consideration	Amount of Mortgage or Encumbrance	REMARKS

re all the instruments registered in this office, affecting the above

Registrar.

Land Registration District.

No.

Registration, Abstract and Certificate

Closed at

o'clock this

day of A.D. 190

Registrar,

Land Reg'n Dist.

FEES:

1385490

THE LAND TITLES ACT, 1894

LANDS TITLES OFFICE,

Land Registration District.

I hereby certify that on this [illegible] day of [illegible] A. D. 190[illegible], at [illegible] o'clock M., there are no decrees, orders or executions entered in the execution register of the above office, and no instrument referring to lands without local description thereof, entered in any other register of such office, which affect lands of [illegible]

excepting :—

Registrar,

Land Registration District.

1390094

Copy of No. [illegible].

Winnipeg, Man. 26th April 07.

Secretary,
Department of the Interior,
Ottawa, Ont.

Dear sir,

Enclosed please find my marked cheque for $18.00 registration fees of 6 Transfers as set out below, together with Extracts and N. W. T. Certificates. I would be obliged for a letter from you that title will issue in due course.

Yours truly,
[illegible]. J. [illegible]ington,
Assistant Solicitor.

Name.	Description.					
François [illegible].	[illegible]	[illegible]	[illegible]	[illegible]	[illegible]	[illegible]
Marie Therese [illegible].	[illegible]	[illegible]	[illegible]	[illegible]	[illegible]	[illegible]
Joseph Belgarde, Administrator of the Estate of Elizabeth or Bethsey Belgarde.	[illegible]	[illegible]	[illegible]	[illegible]	[illegible]	[illegible]
William Belcrome.	[illegible]	[illegible]	[illegible]	[illegible]	[illegible]	[illegible]
Jean Marie Bourgeau.	[illegible]	[illegible]	[illegible]	[illegible]	[illegible]	[illegible]
Sarah Beaugrand.	[illegible]	[illegible]	[illegible]	[illegible]	[illegible]	[illegible]
Antoine Lavallee.	[illegible]	[illegible]	[illegible]	[illegible]	[illegible]	[illegible]
Pierre Orin.	[illegible]	[illegible]	[illegible]	[illegible]	[illegible]	[illegible]
Marie Angelique Orin, Administratrix of the Estates of Theodore Smyotte; Jean B. Smyotte; Smyotte and Charles Remo Smyotte.	[illegible]	[illegible]	[illegible]	[illegible]	[illegible]	[illegible]

Administrator

Department of the Interior,

Ottawa, 15,

Land Titles Office, for the 1385486 Land Registration District,

A.D. 19

REGISTRATION ABSTRACT AND CERTIFICATE *of the Title of* [illegible]

Number of Instrument	Nature of Instrument	Date	Hour	Grantor	Grantee	Date of Entry	Hour	Minute	Remarks

I Certify that the above are all the instruments registered in this office, affecting the above

Registrar,

Land Registration District

No.

Registration, Abstract and Certificate

Issued at

o'clock this

day of A.D. 190

Registrar,

Land Reg'n Dist.

FILES:

1385486

THE LAND TITLES ACT, 1894

LANDS TITLES OFFICE,

NORTH [illegible] *Land Registration District.*

I hereby certify that on this [illegible] day of [illegible] A. D. 190[illegible], at [illegible] o'clock M., there are no decrees, orders or executions entered in the execution register of the above office, and no instrument referring to lands without local description thereof, entered in any other register of such office, which affect lands of [illegible]

~~excepting~~ :

Registrar,

Land Registration District.

FORM

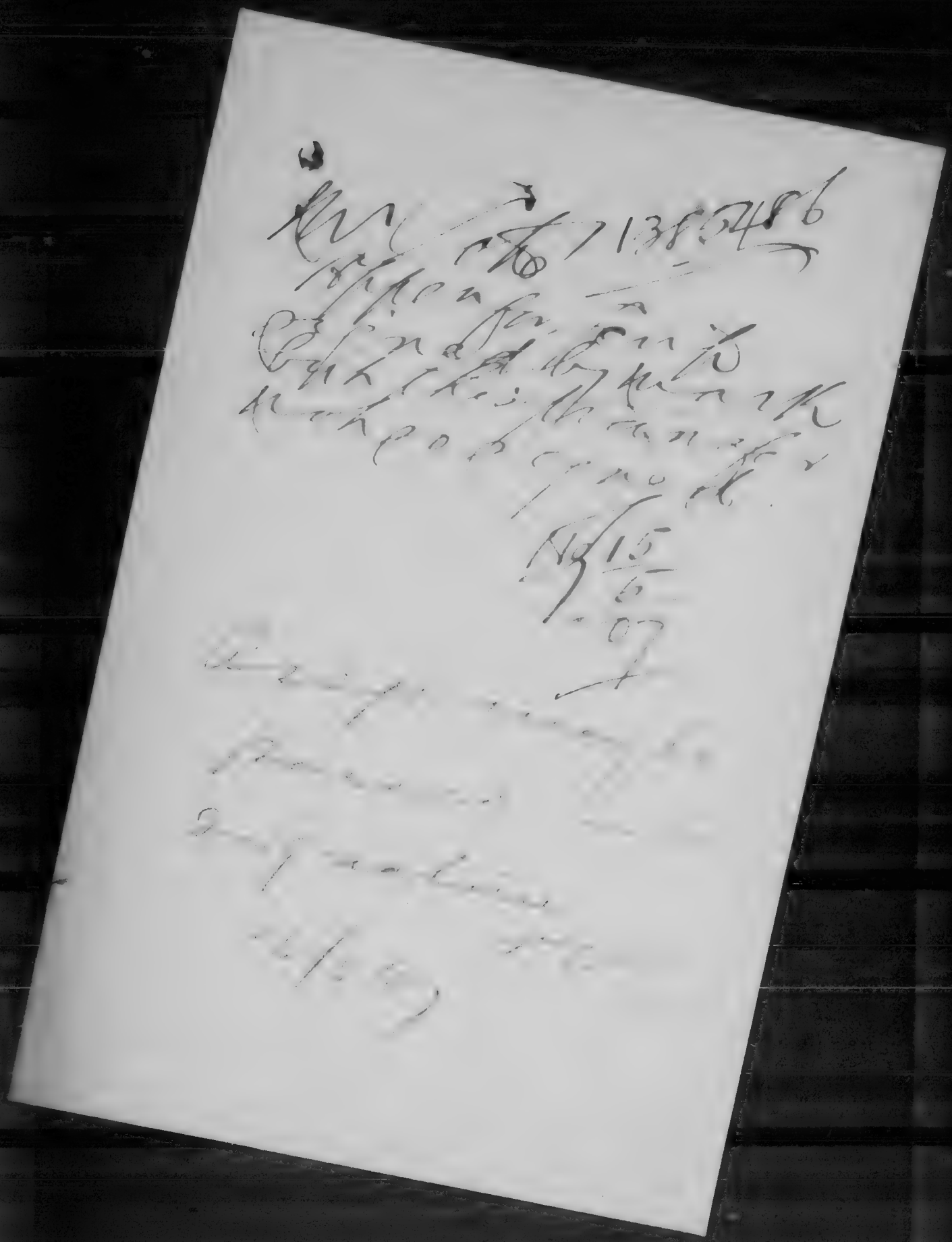

139010

F.S.S.

Copy of Ref. 1385499.

Winnipeg, Man., 12nd April, 1907.

Secretary,

Department of the Interior,

Ottawa, Ont..

Dear Sir:-

Enclosed please find my marked cheque for $18.00, registration fees of 9 transfers as set out below, together with Abstracts and S.E.Certificates. I would be obliged for a letter from you that title will issue in due course.

Assgt rec'd. Assgt rec'd. Assgt rec'd.
Under Vol. 116 Fol. 116 Under Vol. 116 Fol. 117
16/4/07 in 16/4/07 in 16/4/07 in
Patent Branch. Patent Branch. Patent Branch.

Yours truly,

(Sgd.) H. Symington.

Assistant Solicitor.

Name	Description.
Francoise Laverdure.	S.½ of N.½-24-5?-8, W.5th.
Marie Theresa Belgarde.	E.½ of N.½-18-53-9, W.5th.
Joseph Belgarde, Administrator of the Estate of Elizabeth or Bethsey Belgarde	N.½ of S.½-19-53-8, W.5th
William Delorme.	N.½ of S.½-19-53-8, W.5th
Jean Marie Decugrand.	S.½ of N.½-29-53-8, W.5th
Sarah Decugrand.	S.½ of W.½-26-53-9, W.5th
Antoine Lavallee.	W.½ of N.½-18-53-9, W.5th
Pierre Morin.	E.½ of S.½-29-53-8, W.5th
Marie Anastasie Morin, Administratrix of the Estates of Theodore Amyotte; Joseph Amyotte; Jphn Amyotte and Charles Bruno Amyotte	W.½-18-53-8, W.5th & N.½-24-52-2, W.5th.

1

Department of the Interior

Canada.

ADDRESS ONLY
THE SECRETARY
DEPARTMENT OF THE INTERIOR
OTTAWA

mc

Ref.1385480

19th July,1907

Sir,

With reference to your letter of the 22nd April last, I am directed to inform you that the assignments in favour of the Grand Trunk Pacific Town and Development Company of the W.½ of the S.W.¼ of section 28,township 53,range 9,west 5th meridian,from Jean Marie Beaugrand,and of the E.½ of the S.W.¼ of section 28,township 53,range 9 west 5th Meridian,from Joseph Belgarde,administrator of the estate of Elizabeth or Betsy Belgarde,have been registered in this Department,and the said lands now stand in the name of the Grand Trunk Pacific Town and Development Company, but no steps for the issue of Letters Patent therefor can be taken at present as the plan of survey of this township,approved by the Surveyor General,has not yet been received in the Department.

Your obedient servant,

Secretary.

H. Symington,Esq.,
Assistant Solicitor,
Grand Trunk Pacific Town & Development
Winnipeg,Man.

MEMO.

Department of the Interior

Canada.

ADDRESS ONLY
THE SECRETARY
DEPARTMENT OF THE INTERIOR
OTTAWA

PLEASE QUOTE THIS
No.

mc

1.3854480

Ottawa

23rd July,1907.

Sir,

With reference to my letter of the 19th instant, I am directed to say that I omitted to state therein that the assignment in favour of the Grand Trunk Pacific Town and Development Company,Limited,of the E.½ of the S.E.¼ of section 28,township 53,range 8,west 5th meridian,from William Delorme,and of the W.½ of the S.E.¼ of section 28,township 53,range 8,west 5th meridian, from Pierre Morin,had been registered in this Department and that the said lands stood in the name of the Grand Trunk Pacific Town and Development Company. As you have already been advised no steps can be taken at present for the issue of Letters Patent for lands in this township as the plan of survey,approved by the Surveyor General,has not been received in the Department.

Your obedient servant.

Secretary.

H. Symington,Esq.,
Assistant Solicitor,
The Grand Trunk Pacific Town & Develop
Winnipeg,Man.

Department of the Interior,

Ottawa. [illegible]

Copy sent to Semmens Esq
Asst Solicitor G.T.P. Land Co. Ltd
Winnipeg
Man

Form 31 a

File No

Department of the Interior.

OTTAWA,

Sir :—

I have to inform you that a patent for
of Section
in Township
Range
West of the
Meridian,
bearing date the
has issued in your name, and that
it has been forwarded to the Registrar of the Land Registration
District of
who will issue the certificate of title upon receipt of your application to
him therefor, and upon payment of the proper fees, if any.

For this purpose please place yourself in communication with that official, giving him your full name and your Post Office address. His address is

I am Sir,

Your obedient servant,

PERLEY G. KEYES,

Secretary.

To

Action.

ALBERTA

No. 1385482

DEPARTMENT OF THE INTERIOR.

1904

From C. P. Lymington Winnipeg

Date (When received) 22 3 04

Subject: $2.00 transfer from Antonine Lavallee of E½ of Sec. 26-53-9 w 5

Form No. 7.

Land Titles Office, for the [illegible] 1385482 Land Registration District,

REGISTRATION ABSTRACT AND CERTIFICATE of the Title of E ½ of N 26 21 13 1 26 W 11 Gilbert

A.D. 19[illegible]

Number of Instrument	Nature of Instrument	Date of Instrument	Date of Registration	GRANTOR	GRANTEE	Consideration	Amount of Mortgage	REMARKS

the above are all the instruments registered in this office, affecting the above.

Registrar.

Land Registration District.

No.

Registration, Abstract and Certificate

Closed at 3

o'clock [illegible] this [illegible]

day of [illegible]

A.D. 190[illegible]

[illegible]

Registrar,

Land Reg'n Dist.

FEES:

I Certify that

1385482

THE LAND TITLES ACT, 1894

LANDS TITLES OFFICE,

Land Registration District.

I hereby certify that on this Eighteenth day of [illegible] A.D. 190[illegible], at [illegible] o'clock M., there are no decrees, orders or executions entered in the execution register of the above office, and no instrument referring to lands without local description thereof, entered in any other register of such office, which affect lands of [illegible]

~~except~~ing :

Registrar,

Land Registration District.

FORM

1390163

F.S.S.

Copy of Ref. 1385480.

Winnipeg, Man., 12nd April, 1907.

Secretary,

Department of the Interior,

Ottawa, Ont..

Dear Sir:-

Enclosed please find my marked cheque for $18.00, registration fees of 9 transfers as set out below, together with Abstracts and C.P.Certificates. I would be obliged for a letter from you that title will issue in due course.

Yours truly,

(Sgd.) H. Symington.

Assistant Solicitor.

Name	Description.
Francoise Laverdure.	E.½ of S.E.¼-26-53-8, W.5th.
Marie Theresa Belgarde.	E.½, of S.W.¼-26-53-9, W.5th.
Joseph Belgarde, Administrator of the Estate of Elizabeth or Bethsey Belgarde	E.½, of S.W.¼-28-53-8, W.5th
William Delorme.	E.½ of S.E.¼-28-53-8, W.5th
Jean Marie Beaugrand.	W.½ of S.E.¼-28-53-8, W.5th
Sarah Beaugrand.	W.½ of W.½-25-53-9, W.5th
Antoine Lavallee.	E.½ of W.½-26-53-9, W.5th
Pierre Morin.	W.½ of S.E.¼-28-53-8, W.5th
Marie Anastasie Morin, Administratrix of the Estates of Theodore Amyotte; Joseph Amyotte; John Amyotte and Charles Bruno Amyotte	N.E.¼-28-53-8, W.5th & S.W.¼-34-52-2, W.5th.

Land Titles Office, for the 1385484 Land Registration District,

REGISTRATION ABSTRACT AND CERTIFICATE *of the Title of* [illegible] *A.D.* 19[illegible]

NO.	NATURE OF INSTRUMENT	DATE	TIME OF REGISTRATION	NAMES OF PARTIES	REMARKS

I Certify that the above are all the instruments registered in this office, affecting the above

Registrar.

Land Registration District.

No.

Registration, Abstract and Certificate

Closed at [illegible] o'clock [illegible] this [illegible] day of [illegible] A.D. 190[illegible]

Registrar,

Land Reg'n Dist.

FEES:

1385484

THE LAND TITLES ACT, 1894

LANDS TITLES OFFICE,

..... *Land Registration District.*

I hereby certify that on this ..... day of ..... A. D. 190.., at ..... o'clock ..... M., there are no decrees, orders or executions entered in the execution register of the above office, and no instrument referring to lands without local description thereof, entered in any other register of such office, which affect lands of .....

excepting :

Registrar.

..... *Land Registration District.*

FORM

1390096

Copy of No. [illegible].

[illegible], Wyo. [illegible] April 27.

Secretary,
Department of the Interior,
Ithaca, Mt.

Dear Sir,

Inclosed please find my marked check for $15.00 registration fees of 3 transfers as set out below, together with abstracts and U. S. certificates. I would be obliged for a letter from you that title will issue in due course.

Yours truly,

[illegible]

Resident Allotter.

Name.

Description.

François Averdure.
Marie Therese Solerno.
Joseph Solerno, Administrator of the estate of Michael or Anthony Solerno.
William Solerno.
Jean Marie Bernard.
Clark Lamoreaux.
Antoine Lavallee.
Pierre Orin.
Marie Anastasie Orin, Administratrix of the estates of Theodore Wyotte; Jean B. Wyotte; John Wyotte and Charles Amos Wyotte.

[illegible]

Land Titles Office, for the 1385496 Land Registration District,

A.D. 190...

REGISTRATION ABSTRACT AND CERTIFICATE *of the Title of*

I Certify that the above are all the instruments registered in this office, affecting the above

Registrar.

Land Registration District.

No.

Registration, Abstract and Certificate

Closed at

o'clock this

day of A.D. 190

Registrar,

Land Reg'n Dist.

FEES:

1385496

THE LAND TITLES ACT, 1894

LANDS TITLES OFFICE,

Land Registration District.

I hereby certify that on this [illegible] day of [illegible] A.D. 190[illegible], at [illegible] o'clock P. M., there are no decrees, orders or executions entered in the execution register of the above office, and no instrument referring to lands without local description thereof, entered in any other register of such office, which affect lands of [illegible]

excepting:

Registrar,

Land Registration District.

FORM

1390090

Copy of No. 139090.

Winnipeg, Man. 22nd April 07.

Secretary,

Department of the Interior,

Ottawa, Ont.

Dear.sir,

Enclosed please find my marked cheque for $18.00 registration fees of 9 Transfers as set out below, together with Abstracts and C. P. Certificates. I would be obliged for a letter from you that title will issue in due course.

Yours truly,

W. J. [illegible],

Assistant Solicitor.

Name.

Description.

Francoise Laverdure. [illegible]
Marie Theresa Belgarde. [illegible]
Joseph Belgarde, Administrator of the Estate of Elizabeth or Betsey Belgarde. [illegible]
William Belorme. [illegible]
Jean Marie Beaurand. [illegible]
Sarah Bellerose. [illegible]
Antoine Lavallee. [illegible]
Pierre Morin. [illegible]
Marie Anastasie Morin, Administratrix of the Estate of Theodore Argyotte; Joseph Argyotte; John Argyotte and Charles Bruno Argyotte. [illegible]

Marie Therese Belgarde
Born 4 Sept 1881
Appln on file
225-847
In Ed

Land Titles Office, for the 1385488 Land Registration District,

REGISTRATION ABSTRACT AND CERTIFICATE *of the Title of* E. 20f S.H. 20 23 & 24 Ld. Holdings

A.D. 190

No.	Nature of Instrument	Date of Instrument	Date of Reg'n	GRANTOR	GRANTEE	Value	Amount	REMARKS

I Certify that the above are all the instruments registered in this office, affecting the above

Registrar,

Land Registration District.

No.

Registration, Abstract and Certificate

Closed at

o'clock this

day of A.D. 190

Registrar.

Land Reg'n Dist.

FEES:

1385488

THE LAND TITLES ACT, 1894

LANDS TITLES OFFICE,

Land Registration District.

I hereby certify that on this [illegible] day of [illegible] A.D. 190[illegible], at [illegible] o'clock [illegible] M., there are no decrees, orders or executions entered in the execution register of the above office, and no instrument referring to lands without local description thereof, entered in any other register of such office, which affect lands of [illegible]

~~excepting~~ :-

Registrar,

Land Registration District.

FORM



1390938

[illegible] Reg. No. [illegible].

[illegible], Ont., 1st April, 1907.

[illegible],

[illegible],

[illegible], Ont..

Dear Sir:-

[illegible] please find my number cheque for $[illegible], re-[illegible] fees in 9 [illegible] as set out below, [illegible] and [illegible] Certificates. I would be obliged by a letter [illegible] with title deed in due course.

Yours truly,
Brown, Holden & Brown
(E. H. C.) Brown
Patent Branch

(Enc.)

Fees to Do.

H. Symington.

Assistant Solicitor.

Memorandum.

[illegible] Lawrence.
[illegible].
[illegible], Electrician
[illegible]
[illegible].
[illegible].
[illegible].
[illegible] Lavallee.
[illegible].
[illegible] Asbestic Quarry, Asbestic-[illegible] in the Province of Quebec
Angelo; Joseph Angelo; [illegible]
Angelo [illegible] Angelo [illegible], Notre Dame [illegible]-[illegible], [illegible].

[illegible], [illegible]-9, [illegible].
[illegible], [illegible]-9, [illegible].

[illegible], [illegible]-8, [illegible].
[illegible], [illegible]-8, [illegible].
[illegible], [illegible]-9, [illegible].
[illegible], [illegible]-9, [illegible].
[illegible] of [illegible]-9, [illegible].
[illegible], [illegible]-8, [illegible].

Department of the Interior

Canada.

TO THE SECRETARY
DEPARTMENT OF THE INTERIOR
OTTAWA

mc

13554132

Ottawa 19th July, 1907

Sir,

With reference to your letter of the 2nd April last, I am directed to inform you that the assignments in favour of the Grand Trunk Pacific Town and Development Company of the E.½ of the S.W.¼ of section 26, township 33, range 9, west 5th meridian, from Françoise Lavallée, of the W.½ of the N.W.¼ of the same section from Sarah Buckland, and of the E.½ of the N.W.¼ of the said section 26 from Antoine Lavallee, have been registered in this Department, and the said lands stand in the name of the Grand Trunk Pacific Town and Development Company, but no steps [illegible] therefor can be taken at present, as the plan of survey, approved by the Surveyor General, has not yet been received in the Department.

Your obedient servant,

Secretary.

H. Symington, Esq.,
Assistant Solicitor,
The Grand Trunk & Development Co.,
Winnipeg, Man.

RF-1 400

Department of the Interior

Canada.

ADDRESS REPLY
TO THE SECRETARY
DEPARTMENT OF THE INTERIOR
OTTAWA

mc

PLEASE QUOTE THIS
FILE No. 1385452

23rd July, 1907

Sir,

With reference to my letter of the 19th instant, I am directed to say that it was omitted to state therein that the assignment from Marie Therese Belgarde of the W.½ of the S.W.¼ of section 26, township 53, range 9, west 5th meridian, had been registered in this Department, and that the land stood in the name of the Grand Trunk Pacific Town and Development Company.

Your obedient servant,

Secretary.

H. Symington, Esq.,
Assistant Solicitor,
The Grand Trunk & Development Co.,
Winnipeg, Man.

E

Department of the Interior,

MEMO.

Ottawa,

April 190 1905

GRAND TRUNK PACIFIC RAILWAY
LEGAL DEPARTMENT

1520641

M J SYMINGTON
ASST SOLICITOR

260468

Winnipeg, Man. Jan. 15th., 1914.

Secretary, Department of Interior,
Ottawa, Ont.

Dear Sir:-

Assignments for the lands hereunder enumerated were accepted and filed in your Department. As these lands were purchased outright by The Grand Trunk Pacific Town & Development Company by means of scrip, is there any reason why the title should not now issue in the name of The Grand Trunk Pacific Town & Development Company, Limited? These documents were sent in the 19th day of April, 1913.

Yours truly,

Assistant to Letter.

Name	Description.
Francoise Laverdie,	S. ½ of N.W. ¼, 26-52-9, W. 5th.
Marie Theresa Belgarde, Joseph Belgarde, Administrator of the Estate of Alexandre or Bethsey Belgarde,	S.E. ¼ of N.W. ¼, 26-52-9, W. 5th.
William Delorme,	S.W. ¼ of N.W. ¼, 26-52-9, W. 5th.
Jean Marie Beaugrand,	S.E. ¼ of N.W. ¼, 26-52-9, W. 5th.
Sarah Beaugrand,	N.E. ¼ of N.W. ¼, 26-52-9, W. 5th.
Antoine Lavallee,	S.W. ¼ of N.W. ¼, 26-52-9, W. 5th.
Pierre Morin,	N.W. ¼ of N.W. ¼, 26-52-9, W. 5th.
Marie Anastasie Morin, Administratrix of the Estates of Theodore Argotte; Joseph Argotte; John Argotte and Charles Bruno Argotte,	N.E. ¼, 28-53-8, W. 5th. S. ½ of N.E. ¼, 34-53-8, W. 5th.

MEMORANDUM

To

Department of the Interior,

Ottawa, 190

ADDRESS YOUR REPLY
TO THE SECRETARY
DEPARTMENT OF THE INTERIOR
OTTAWA

Department of the Interior

Canada.

IR. 1385494.

Ottawa February 6th., 1908.

Copy for File 1385494.

Sir,

Replying to your letter of the 15th ultimo, respecting certain lands purchased by the Grand Trunk Pacific Town and Development Company, Limited, I am directed to give you the following information:-

Patent for the W. ½ Section 26, Township 53, Range 9, West Fifth Meridian is stayed in connection with some irregularity in the survey.

S. ½ Section 28, Township 53, Range 8, West Fifth Meridian was patented to the Grand Trunk Pacific Town and Development Company, Limited, on the 16th ultimo, and the Patent was sent to the Registrar at Edmonton on the 4th instant, of which action you were advised (File 1385490).

Patents for the E. ½ Section 28, Township 53, Range 8, West Fifth Meridian and the S. W. ¼ Section 34, Township 53, Range 2, West Fifth Meridian are in course in the name of the above Company (File 1385494).

Your obedient servant,

Assistant-Secretary.

W. J. Lyminton, Esq.,
Assistant Solicitor,
Grand Trunk Pacific Railway Company,
Winnipeg, Manitoba.

GRAND TRUNK PACIFIC RAILWAY
LEGAL DEPARTMENT

H. J. S. MINGTON
ASST. SOLICITOR

1647396

[illegible] March 27th, 1908.

3/05.
Your 130-272.

Dear Sir:

Re N. [illegible] of W-77-C-1/8th.

I write you on the 6th inst. that [illegible] for this land to the [illegible] Railway Company [illegible] limited was [illegible] survey. I would be [illegible] this survey [illegible] Crown.

Yours truly,

Assistant Solicitor.

The Secretary,
Department of Interior,
Ottawa, Canada.

Department of the Interior,

MEMO.

Ottawa, Sept. 16th 1902 *190*

T.Deville Esq.

Surveyor-General

Will you please advise me as to when the plan of township 53 range 2 west of the 5th Mer. will be issued.

Patent is being delayed for this action.

7-
SEP

Department of the Interior.

Topographical Surveys Branch.

Ottawa, Sept 21st 1905

To [illegible]



REGISTRATION BRANCH.

Return this File in 10 days

to

F.P.J.

Ref. [illegible]

[illegible],

[illegible],

[illegible], [illegible], I.Or.

[illegible]:-

[illegible]

[illegible]

F. [illegible], Esq.,

[illegible],

[illegible].

W.P.J.

Department of the Interior.
Canada.

10th October, 1910.

Sir,

Referring to your letter of the 27th August last, I am directed to say that the new issue of the plan of Township 55, Range 9, West 5th Meridian, is not yet completed, but is expected shortly, on receipt of which patent will be issued to the Company for the land required in the W½ of Section 25.

Your obedient servant,

Secretary.

W. J. Symington, Esq.,
Assistant Solicitor,
Grand Trunk Pacific Railway Company,
Winnipeg, Manitoba.

FILE

Mr. Clapperton

Department of the Interior,
Ottawa, 20th October, 1908.

Memorandum:

F. Deville, Esq.,
Surveyor General

Please see my memorandum of the 10th inst.

7-77
OCT 20 1908

REGISTRATION BRANCH.
Return this File in
to
days

E.F.

Ref. 13[illegible]

Department of the Interior,
[illegible], D. C.

Gentlemen:

[illegible],

[illegible].

[illegible]

[illegible]

For Secretary

[illegible]

7-83
OCT 16 1908

H. L. Shepard

INTERIOR DEPT. OF LAW
NOV 14 1908
ADMINISTRATION BRANCH

138482

REGISTRATION BRANCH.

Return this File in

to days

RF-1 400

Department of the Interior.

Ottawa 190

MEMO.

2/12/0x

W F Allan

[illegible]

Memo —

Mr. Shepard

Mr. Shepard is now in Washington on the Standard Oil matter. Mr. Rockefeller has heard that Mr. Rockefeller has had a talk with Mr. Bacon and that we will have a decision in a couple of weeks.

REGISTRATION BRANCH.

Return this File in days

to

Department of the Interior.

MEMO.

Ottawa, ... 190

7-98
JAN 7

Department of the Interior,

Ottawa, 190

W W

12/1/09

W South please give us July 1st

Department of the Interior.

Washington, D. C., [illegible] 190[illegible]

REGISTRATION BRANCH.

Return this File in days

to

Department of the Interior.

MEMO

Office of

July 4 1907

REGISTRATION BRANCH.

Return this File in

to

days

RF-1

Department of the Interior.

Ottawa 190

MEMO

Mr Sheppard
Please see
Mr Routh's memo.
beneath. Rwl
12/3/09

MEMO.

Department of the Interior,

Ottawa,

..... 190

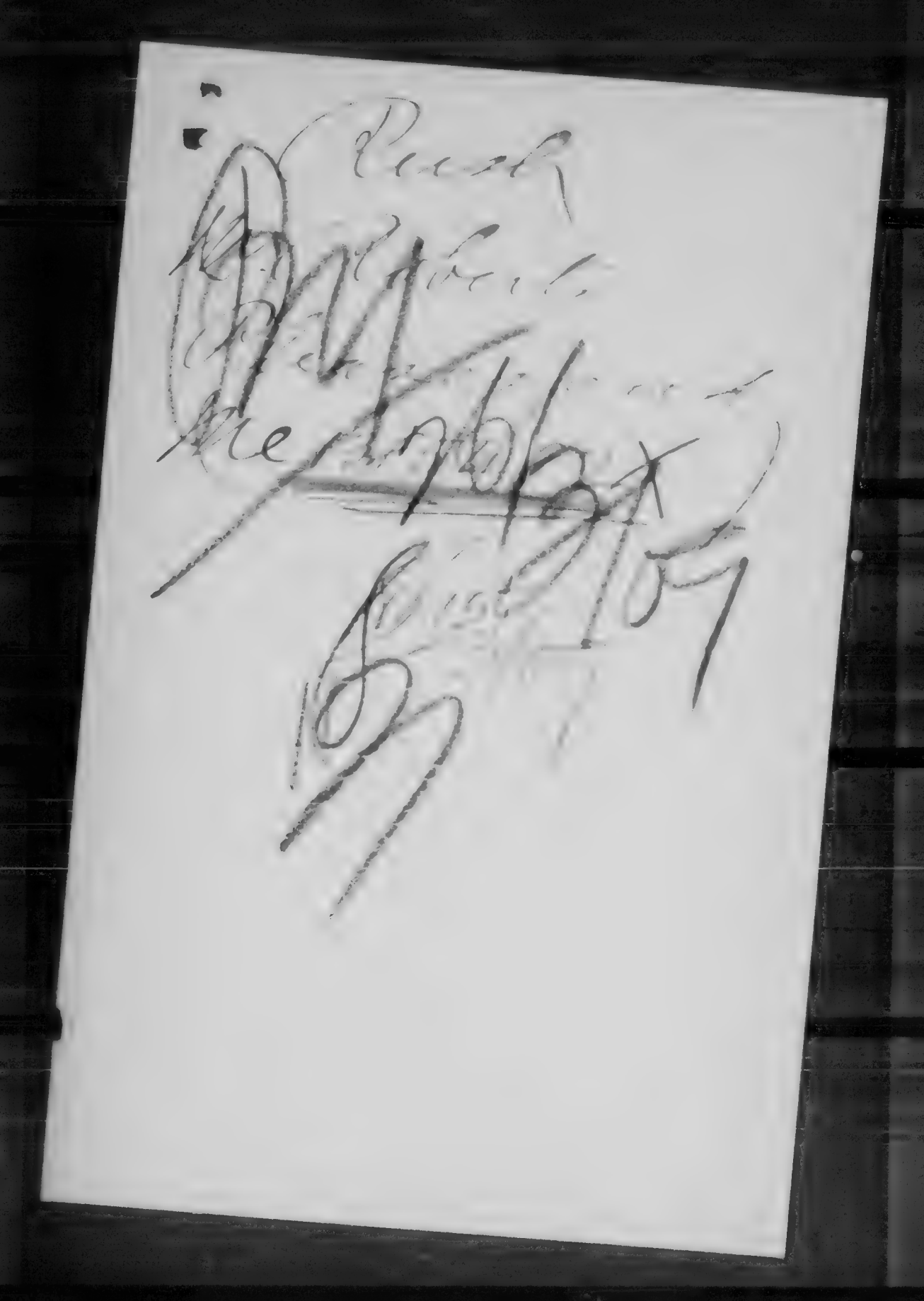

Copy sent to
L Davey Esq.
Solicitor G.T.P. Ry Co'y,
Montreal, Que

Form 31 a.

File No 138 / 482

Department of the Interior.

OTTAWA, APR 5 1909 190

Sir:—

I have to inform you that a patent for 6 10 1/2
of Section 26 in Township 53
Range 7 West of the 5th Meridian

26th March, 1909 bearing date the 1st Grand Trunk Pacific Town & Development Company Limited has issued in your name, and that it has been forwarded to the Register of the Land Registration District of NORTH ALBERTA who will issue the certificate of title upon receipt of your application to him therefor, and upon payment of the proper fees, if any.

For this purpose please place yourself in communication with that official, giving him your full name and your Post Office address. His address is THE REGISTRAR, Edmonton, Alta

I am, Sir,

Your obedient servant,

PERLEY G. KEYES,

Secretary

To G. H. Perley, Esq.
Land Comm'r G.T.P. Ry Co'y
Winnipeg, Man.

Action. ALBERTA

No. 1385491

DEPARTMENT OF THE INTERIOR.

1907

From H. J. Symington

Date 22 8 0/4

82 N transfer from Maried.

Morin sestads 9 · 1, 20 Jns. Chas. B.

Arnyott of N.E. 20 -2-8 4 Lw

34 52 - 2 - W

Form No 7

Land Titles Office, for the 1385494 Land Registration District,

REGISTRATION ABSTRACT AND CERTIFICATE of the Title of Lot 4 Pl. 27 137 and Lot 24 Pl. 241 52 2. both

Westville Collingwood

A.D. 190

Number of Instrument	Nature of Instrument	Date	Name of Party from whom Title is derived	Name of Party to whom Title is given	Name of Party against whom Caution is entered	Name of Party at whose instance Caution is withdrawn	REMARKS
				Lot			

...ove are all the instruments registered in this office, affecting the above

Registrar.

Land Registration District.

No.

Registration, Abstract and Certificate

Closed at

o'clock this

day of A.D. 190

Registrar,

Land Registry Dist.

FEES.

138549

THE LAND TITLES ACT, 1894

LANDS TITLES OFFICE,

Land Registration District.

I hereby certify that on this [illegible] day of [illegible] A.D. 190[illegible] at 3 o'clock P.M., there are no decrees, orders or executions entered in the execution register of the above office, and no instrument referring to lands without local description thereof, entered in any other register of such office, which affect lands of [illegible]

excepting :—

Registrar,

Land Registration District.

1385494

THE LAND TITLES ACT, 1894

LANDS TITLES OFFICE,

Land Registration District.

I hereby certify that on this [illegible] day of [illegible] A.D. 190[illegible], at [illegible] o'clock M., there are no decrees, orders or executions entered in the execution register of the above office, and no instrument referring to lands without local description thereof, entered in any other register of such office, which affect lands of [illegible]

[illegible]

excepting:

Registrar,

Land Registration District.

FORM

THE LAND TITLES ACT, 1894

LANDS TITLES OFFICE,

NORTH [illegible]

Land Registration District.

I hereby certify that on this [illegible] day of April A.D. 190[illegible], at [illegible] o'clock P. M., there are no decrees, orders or executions entered in the execution register of the above office, and no instrument referring to lands without local description thereof, entered in any other register of such office, which affect lands of [illegible] Administrator of the Estate of [illegible]

excepting :—

Registrar,

Land Registration District.

FORM

1385494

THE LAND TITLES ACT, 1894

LANDS TITLES OFFICE,

Land Registration District.

I hereby certify that on this [illegible] day of [illegible] A. D. 190[illegible], at [illegible] o'clock [illegible] M., there are no decrees, orders or executions entered in the execution register of the above office, and no instrument referring to lands without local description thereof, entered in any other register of such office, which affect lands of [illegible]

[illegible]

excepting:

Registrar,

Land Registration District.

FORM

In the Matter of the application of

to purchase the

and Range

of Section

of the

in Township

Meridian

I,

of the

the

and Range

of Section

of the

do solemnly declare that

in Township

Meridian

unoccupied and unimproved at the date of the making of this solemn declaration. And I have not heretofore purchased or applied to purchase any Dominion Lands ~~except the following, that is to say:—~~

the

and Range

of Section

of the

in Township

Meridian

acres, which I have purchased, and the

in Township

Meridian

and Range

of Section

of the

containing in all

acres which I have applied to purchase; and that I understand and agree that the sale to me of the land which I hereby apply to purchase, shall be void if it shall hereafter proved that any statement in this solemn declaration is untrue.

And I make this solemn declaration conscientiously believing it to be true and knowing that it is of the same force and effect as if made under oath and by virtue of the CANADA EVIDENCE Act, 1893.

Declared before me at the

of

in the

of

this

day of

A.D. 19

A Commissioner, &c.

NOTE.—Words in italics to be struck out if not applicable. The words "or head of the family" to be struck out if applicant is a woman.

Form No 6. (New).

In the Matter of the application of George W Cays

to purchase the S W ¼ of Section 34 in Township 52

and Range 2 W of the 5 Meridian

I, George W Cays of Montreal

in the Province of Quebec **do solemnly declare that**

the S W ¼ of Section 34 in Township 52

and Range 2 W of the 5 Meridian

which I hereby apply to purchase

unoccupied and unimproved at the date of the making of this solemn declaration; ~~and I have~~

not heretofore purchased or applied to purchase any Dominion Lands, *except the following, that is to say*—

the *of Section* *in Township*

and Range *of the* *Meridian*

containing an area of

acres, which I have purchased, and the *of Section*

in Township *and Range* *of the*

Meridian

containing an area of

acres, which I have applied to purchase, and that I understand and agree that the sale to me of the land which I hereby apply to purchase, shall be void if it shall be hereafter proved that any statement in this solemn declaration is incorrect.

And I make this solemn declaration conscientiously believing it to be true and knowing that it is of the same force and effect as if made under oath and by virtue of the Canada Evidence Act, 1893.

Declared before me at the City

of Edmonton in the Province

of Alberta

this 1st

day of March A.D. 1907

A Commissioner, &c.,

NOTE.—All words to commence to be struck out if no lands have been previously purchased or applied for by applicant.

Form No. 6. (New).

Copy of No. 1385480.

1390088

Winnipeg, Man. 22nd April 07.

Secretary,
Department of the Interior,
Ottawa, Ont.

Dear.sir,

Enclosed please find my marked cheque for $18.00 registration fees of 9 Transfers as set out below, together with Abstracts and G. R. Certificates. I would be obliged for a letter from you that title will issue in due course.

Yours truly,

H. J. Symington,

Assistant Solicitor.

Name .	Description.
Francoise Laverdure.	E. ½ of S.W. ¼ 26-53-9, W. 5th.
Marie Theresa Belgarde, Administrator of the Estate of Elizabeth or Bethsey Belgarde.	W. ½ of S.W. ¼ 26-53-9, W. 5th.
William Delorme.	E. ½ of S.W. ¼ 26-53-8, W. 5th.
Jean Marie Beaugrand.	E. ½ of S.E. ¼ 26-53-8, W. 5th.
Sarah Beaugrand.	W. ½ of S.W. ¼ 26-53-8, W. 5th.
Antoine Lavallee.	W. ½ of N.W. ¼ 26-53-8, W. 5th.
Pierre Morin.	E. ½ of N.W. ¼ 26-53-9, W. 5th.
Marie Anastasie Morin, Administratrix of the Estates of Theodore Amyotte; Joseph Amyotte; John Amyotte and Charles Bruno Amyotte.	W. ½ of S.E. ¼ 26-53-8, W. 5th.
	N.E. ¼ 26-53-8, W. 5th & S.W. ¼ 34-53-2, W. 5th.

Admitted

ASST. SECRETARY.



ASST SECRETARY

Department of the Interior

Canada.

TO THE SECRETARY
DEPARTMENT OF THE INTERIOR
OTTAWA

IR.

1385494.

"Home"

June 3rd, 1907.

Sir,

Referring to that part of your letter of the 22nd April last, which refers to the transfer from Marie Anastasie Morin, Administratrix of the estates of Theodore Amyotte, Joseph Amyotte, John Amyotte and Charles Bruno Amyotte of the lands:-

S. E. ¼ 28--53--8 W. 5th M.,

S. W. ¼ 34--52--2 W. 5th M.,

I am directed to say that as the transfer covers parts of four different estates the registration fees will be $3.50. I am therefore to request you to remit a further sum of $1.50 in this case.

Your obedient servant,

Assistant-Secretary.

W. J. Hamilton, Esq.,
Assistant-Solicitor,
Grand Trunk Pacific Railway Company,
Winnipeg, Manitoba.

DEPT. OF THE INTERIOR
MINING DIVISION
OTTAWA

1407670

Dear Sir:-

Re N.B.I. of [illegible]-57-[illegible], 7.5th.
Re [illegible] of 74-58-[illegible], 7.5th.

Referring to your letter of the 3rd instant (13814)
asking for 1.50, additional registration fee herein. I now beg
to enclose cheque for 1.50, as requested.

Yours truly,

Encls.

Secretary, ...
Department of Interior, Under No.....
Ottawa, Ont.

Asst'l. Regd.
in
Patent Branch.

Assistant Solicitor.

DEPARTMENT OF THE INTERIOR.

PATENT BRANCH.

FIAT FOR PATENT.

Sale No. [illegible]

Patent No. [illegible]

Return No.

Agency

Patent Form Reserve Mines and Minerals, and IRRIGATION RIGHTS

Patent engrossed and sent

Statutes or Land [illegible] Homestead.

Sec. Dept. [illegible]

Grant to The Grand Trunk Pacific Town and Development Company Limited

Being in the Fifty-Second Township of the Province of Alberta Range West Fifth Meridian

Comprised of

The South Half

Section Eighty-four

as the same is more particularly described and delineated on the plan hereto annexed

containing one hundred and sixty (160) acres more or less

Chief Clerk

Land Patents Branch.
Department of the Interior
Ottawa June 26th 1907

.Reville Esq.
Surveyor-General

Will you please let me know if the land in Tp. 55
Rge. 6 west of the 4th mer. has been surveyed yet,
and when the new issue of the township plan may be ex-
pected; also can the plan be let me know the area of
the S.W.¼ of Sec. 34.

RF-1 400

1385494.

Department of the Interior,

TOPOGRAPHICAL SURVEYS BRANCH.

Ottawa, July 5th., 1907.

MEMORANDUM:

Referring to your memo of the 26th. June, file 1385494, the lakes in township 52, range 2, west of the fifth meridian have been traversed. The plan is now being drafted preparatory to printing.

The area of the southwest quarter of section 34, is one hundred and fifty-five (155.0) acres.

H. B. Sheppard, Esq.,
Dept. of the Interior,
Ottawa.

Surveyor-General.

"KEEP ON TOP
Please rush this file to
Mr.

Department of the Interior

Canada.

ADDRESS REPLY
"TO THE SECRETARY
DEPARTMENT OF THE INTERIOR
OTTAWA

Ref. [illegible]

Ottawa, January 9th, 1908.

Sub: Coal File 1225424.

Sir,

Replying to your letter of the 15th ultimo, requesting certain information in the Coal Creek Coal Mine and Development Company, Limited, I am directed to give you the following information:-

Patent for the W. ½ Section 16, Township 55, Range 5, West Fifth Meridian is subject to reservation with some irregularity in the survey.

S. ½ Section 28, Township 57, Range 5, West Fifth Meridian was issued to the Coal Creek Coal Mine and Development Company, Limited, on the 15th ultimo, and the patent was sent to the Registrar at Edmonton on the 4th instant, by which action you were advised (File 1225424).

Patents for the S. E. ¼ Section 28, Township 55, Range 5, West Fifth Meridian and the S. W. ¼ Section 34, Township 55, Range 5, West Fifth Meridian are in course of the issue of the above Company (File 1225424).

Your obedient servant,

Assistant-Secretary

W. J. Quinlan, Esq.,
Assistant Solicitor,
Coal Creek Coal Mine Company
Winnipeg, Manitoba.

Form 31 a

File No.

Department of the Interior.

OTTAWA

Sir :—

I have to inform you that a patent for
of Section
in Township
Range
West of the
Meridian,
bearing date the
has issued in your name, and that
it has been forwarded to the Registrar of the Land Registration
District of
who will issue the certificate of title upon receipt of your application to
him therefor, and upon payment of the proper fees, if any.

For this purpose please place yourself in communication with that official, giving him your full name and your Post Office address. His address is

...

I am Sir,

Your obedient servant,

PERLEY G. KEYES,

Secretary.

To

1

Copy sent H. J. Symington Esq.
Asst. Secretary G. T. Pac. Ry.
Montreal
Que.

Form 31 a

File No. 1385/1911

Department of the Interior.

OTTAWA 190

Sir :—

I have to inform you that a patent for C.P.R. 1/11
of Section 25
in Township 5
Range 5 West of the 4th Meridian,
bearing date the 4th
January, 1908, has issued in your name, and that
it has been forwarded to the Registrar of the Land Registration
District of
who will issue the certificate of title upon receipt of your application to him therefor, and upon payment of the proper fees, if any.

For this purpose please place yourself in communication with that official, giving him your full name and your Post Office address. His address is

I am Sir,

Your obedient servant,

PERLEY G. KEYES,

Secretary.

To The Grand Trunk Pacific Town & Development Co.
Montreal
Que.

No. 1385507

Action

ALBERTA

DEPARTMENT OF THE INTERIOR.

1911

From

Date

" when rec'd)

Subject:

Form No. 1

Form No. 158.

Sworn Statement of Joseph Standring—

Cochrane Alberta in support

of his application for Homestead Patent for South West ¼

of Section 14 Twp. 26 Rge. 3 West of 5th Meridian.

Joseph Standring widower - Rancher
Cochrane Alberta
Born in England
3rd September 1904
September 1904, commenced residence 22nd September 1904
from 22nd September 1904
to present date
continuously

Improvements

Rancher

Cultivation

Area of crop in each of the
years from 22nd September
1904 to date continuously

1905	3	3
1906	2	5
1907	3	8

Buildings in 1904 None

1905	5	10	10 hens $2
1906	5	20	19 hens
1907	7	24	24 hens

Frame House 12x16 Value $150.00
1 Granary $60.00
Frame Stable 32x36 $100.00
& Pig Pen $15.00

Gregory Simpson

Alberta
Canada

To wit:

I, Joseph Standring do solemnly swear that the answers to the foregoing questions are true and correct in every particular. That I claim a Patent for the Homestead under the provisions of the "Dominion Lands Act."

That I obtained an entry, and claim a Patent for the same for my own benefit, and not in the interest or for the benefit of any other person or persons whomsoever.

SO HELP ME GOD.

Sworn before me at Calgary
this 30th day of September 1907
having first been read over and explained to the said Joseph Standring
applicant.

C. J. Bryant
Agent of the Dominion Lands, or
Homestead Inspector for the Calgary District.

I recommend the foregoing application for Patent, being satisfied that the homestead requirements of the "Dominion Lands Act" have, in my opinion, been complied with.

Dated at Calgary
October 30th 1907

R. B. Hutchison
Local Agent for Dominion Lands for Calgary District.

Ottawa, 19

Assistant Commissioner.

Commissioner.

The Officer taking this application for patent is requested to exercise particular care that the name of the homesteader is given in full and correctly spelt.

1905788

Sworn Statement of James Craig of S.E. 1/4 of Sec. 14

Twp. 26 Rge. 3 of 5th Meridian, in reference to the application for patent of Joseph Standring of S/2

of Sec. 14 Twp. 26 Rge. 3 of 5 Meridian.

1 Where born	
2 Where resided previous to settlement	
3 When settled on land	
4 Where settled on land	
5 Where now resident	
6 Occupation	Farmer
7 Time resided on land, and how employed each year	3 years as a ranch. On my own homestead (above) in September 1904
	September 1904
	September 1904 to date. Has lines there continuously
8 Has absent from land at any time, and how long	Has not been absent
9 Has any other person resided with him on homestead	

Year	Breaking	Backsetting
1905	3	3
1906	2	5
1907	3	5

Year	Cattle	Horses	Sheep	Pigs	Poultry
1904	4				
1905	5		10		
1906	5		19		
1907	7		29		

Frame 12x16 value $250.00

1¾ miles $165.00

Stable 32x36 value 100.00

Pig Pen " 15.00

No

Yes

Canada
Province of Alberta
To Wit:

I James Craig of Calgary make oath and say that the answers to the foregoing questions are true and correct in every particular.

SO HELP ME GOD

Sworn before me at Calgary this 22nd day of December 1907

James Craig

Having been first read over and explained to the said Witness.

C. Keeley.

Acting Agent of Dominion Lands or Homestead Inspector.

for the Calgary District.

Sworn Statement of Walter E. Simmons of Sec. 9

Twp. 26 Rge. 2 W of 2nd Meridian, in reference to the application for patent of Jos. H. Standring for S.W.

of Sec. 14 Twp. 26 Rge. 3 W of 5th Meridian.

1 Where born	
2 Where resided previous to settlement	
3 When settled on land	
4 Where settled on land	
5 Where now resident	
6 Occupation	Farmer
7 Time resided on land, and how employed each year	On 3 years on Sept 26 2 W 5th M. Calgary.
	Sept 1904
	Sept 1904 to Oct 22/07 continuously
8 Has absent from land at any time, and how long	Never absent
9 Has any other person resided with him on homestead	Same residence as applicant

Year	Breaking	Backsetting
1905	3	3
1906	2	5
1907	3	5

Year	Cattle	Horses	Sheep	Pigs	Poultry
1904					
1905	5		10		
1906	5		19		
1907	7		29		

Frame 12 x 16 Value $250.00

1¾ Miles Fence $165.00

Stable 12 x 36 100.00

Canada
Province of Alberta
To Wit:

I Walter E. Simmons of Simmons Farm make oath and say that the answers to the foregoing questions are true and correct in every particular.

SO HELP ME GOD

Sworn before me at Calgary this 22nd day of October 1907

W. E. Simmons.

Having been first read over and explained to the said Witness.

Acting Agent of Dominion Lands or Homestead Inspector.

for the Calgary District.

Form No. 135.

OFFICE OF THE COMMISSIONER OF DOMINION LANDS,

OTTAWA,

File No.

Date of Certificate

Application and Certificate approved

Certificate of Recommendation sent to

Advice sent to Agent of Dominion Lands at

Sent A. J. P.

TRANSFERRED TO PATENT BRANCH

Plot dated

Assim. ALBERTA

1385513

No.

DEPARTMENT OF THE INTERIOR.

190

From

Date

" (when rec'd)

Subject:

Sworn Statement of Roy "D" Clark

Sterlingville, Alta

in support of his application for Homestead Patent for the S½ of Sec. 12 Twp. 30 Rge. 26 W 4 Mer.

Roy D Clark 33
Farmer Sterlingville
Can. By Naturalization
May 11/06-
No House No residence
none on homestead

On N½ 35-29-27 W4th M

N½ 2-30-27 W4th
Sam owned ⅓ interest in Oct 05
By Purchase
The land
Farm Land 81 A. $600.00
Grain Farm 11 A. 150.00
Farm Buildings
Implements & Live Stock $
Total Oct 05.

May 11/06 to Oct 1st 1909:

Wife same residence

1906 Oct
1907 Oct
1908 Oct 30
1909 30.

9 Horses.
20 Cattle

No House
Acre fenced 150.00
Log Stable 400.00
Pole 40.00
No Mixed farming
No No

L 12 09

Canada
Province of Alberta
To Wit:

I Roy "D" Clark do solemnly swear that the answers to the foregoing questions are true and correct in every particular. That I claim a Patent for this Homestead under the provisions of the "Dominion Lands Act."

That I obtained an entry, and claim a Patent for the same for my own benefit, and not in the interest or for the benefit of any other person or persons whomsoever.

SO HELP ME GOD.

Sworn before me at Calgary this 2nd day of December A.D. 1909, having first been read over and explained to the said applicant.

R. Reilly
Agent of the Dominion Lands or Homestead Inspector for the Calgary District.

I recommend the foregoing application for Patent, believing that the homestead regulations of the "Dominion Lands Act" have, in this case, been complied with.

Dated at Calgary this 2nd day of December A.D. 1909.

Calgary

7 Mr Roy D Clark

Mark this day seen by agreement of sale which shows that Roy D Clark owned ⅓ interest in N½ 35-29-27 W4th from Oct 05 to Oct 1908 in partnership with Wm. M. Hotzenpiller who owned ⅔ interest & above Land and Receipt in favour of R. D. Clark from Oct 05 Good Cap. being 3 Mos Calgary Dec 09

R. Reilly
Justice of the Peace

The Officer taking this application for patent is requested to exercise particular care that the name of the homesteader is given in full and correctly spelt.

Sworn Statement of Jno S. Earle of Sec. 23 Thp 30 Rge 26 W of 4th Meridian, in reference to the application for pat nt of R D Clark for SW of Sec. 12 Thp 30 Rge 26 W of 4th Meridian.

Farme

4 Hys in SE 7 30 · 26 W 4th M
Nr House
Nr Residence
Has resided on N 35 · 29 · 27 W
from May 1906 to Oct 08 - the land in which he owns 1/3 int
on N 35 · 29 · 27 W 4th M
Same as applicant

906	10	
907	10	
908	10	20
909		30

9 Horses
20 Cattle
No House
all fenced 50 ac
Stable Room 40 ac
Well 40 ac

No Yes.

Canada
Province of Alberta
To Wit
I John S Earle of SE 7 30 · 26 W 4th M
make oath and say that the answers to the foregoing questions are true and correct in every particular.
SO HELP ME GOD.

J. S. Earle

Sworn before me at Calgary in the Province of Alberta this 2nd day of December 1909
Having been first read over and explained to the Witness.

E Kelly
Local Agent of Dominion Lands or Homestead Inspector.
for the Calgary District.

Form No. 158.

Sworn Statement of Jno Douglas of Sec. SW 6 Thp 30 Rge 25 W of 4th Meridian, in reference to the application for pat nt of Roy D Clark for SW of Sec. 12 Thp 30 Rge 26 W of 4th Meridian.

Farme

4 Hys in SW 6 · 30 · 25 W 4th M
Nr House
Nr Residence
He resided on N 35 · 29 · 27 W
from May 1906 to Oct 08 the
land he owned 1/3 interest
on N 35 · 29 · 27 W 4th M
Same as applicant

906	10	
907	10	
908	10	20
909		30

9 Horses
20 Cattle
Nr House
all fenced 160.
Stable House 40
Well 40

No Yes

Canada
Province of Alberta
To Wit
I John Douglas of SW 6 · 30 · 25 W 4
make oath and say that the answers to the foregoing questions are true and correct in every particular.
SO HELP ME GOD.

John Douglas

Sworn before me at Calgary in the Province of Alberta this 2nd day of December 1909
Having been first read over and explained to the Witness.

E Kelly
Local Agent of Dominion Lands or Homestead Inspector.
for the Calgary District.

Form No. 46.

SUPPLEMENTARY STATEMENT made and confirmed by the Applicant in support of application

for patent for the of Section ,

Township , Range of the Meridian

1. [illegible]

2. [illegible]

3. [illegible]

4. [illegible]

5. [illegible]

6. [illegible]

7. [illegible]

8. [illegible]

9. Have you assigned or agreed to assign to anyone the whole or any part of the claim? If so, to whom? And what is the date of such assignment? If not assigned, state the names of the parties who are interested with you in the claim, and what is the nature and extent of their interest?

APR 8 1910
CALGARY, ALTA.

3.

2344104

We.

Form 81 a.

File No

Department of the Interior.

Ottawa JUN 1 1911 101

Sir:—

I have to inform you that entered for

of Section in Township

Range West of the Meridian

bearing date the

has been received in your office and that

it has been forwarded to the Registrar of the Land Registration

District of SOUTH ALBERTA.

who will issue the certificate of title upon receipt of your application

to register the same and upon payment of the proper fees therefor.

For the purpose please refer hereafter in communication with

that official giving him your full name and your Post office address.

His address is THE REGISTRAR

Alta.

I am, Sir,

Your obedient servant,

PERLEY G. KEYES,

Secretary

To

367433
OCT 6 1951
LANDS BRANCH

Carstairs Oct 4 - 51

Dept of Resources & Dev

Gentlemen - I would like my age recorded for old age pension.
I filed on homestead at Calgary
as April of 1906 SW¼-17-30 26W 4.

Thanking you.

Roy D Clark
P.O 338
Carstairs Alta.

THF/CD
1385513

Northern Affairs and Natural Resources
Northern Administration
and Lands Branch.

Ottawa, 12 October, 1951.

Roy D. Clark, Esq.,
Box #336,
Carstairs, Alberta.

Dear Sir;

SW 12-30-26-W 4th Mer.

I have your letter of the 4th October and in reply wish to inform you that our records indicate that in your sworn statement dated the 29th December, 1909, in support of your application for Patent for the above mentioned land, you gave your age as 23 years. You were naturalized on the 23rd June, 1909.

Yours very truly,

C. K. LeCouvelain,
Chief, Lands Division.

No. 1385594

DEPARTMENT OF THE INTERIOR.

19

From

Date

" (when rec'd)

Subject:

ALBERTA

N.W. 25-
Alt. Action Ldo. C.P. 266-
Range 23-H 4
Loc H W 3 5

No. 7.

Edmonton, Alta., A

f Interior,

2 Purchase two

Secretary,

Department

Ottaw

Dear Sir:

I hereby

occupied

EXANDER SMITH.

CABLE ADDRESS--SMI

WESTERN UNION CODE

SM[illegible] & JOHNSTON,

BARRISTERS, SOLICITORS, &C

The Secretary,

The Department of the Interi

Ottawa, Ont.

Herewith

...h, Alta., Apri... 1907.

The Secretary,

Department of Inte...

Ottawa, Canada.

Dear Sir:

I hereby apply to purchase two parcels of unsurveyed, unoccupied land situated in township sixty-six, range twenty-three in about sections twenty-five and twenty-six, west of the Fourth Meridian in the Province of Alberta. The land is described as follows:

Firstly -- all of the first island in the Athabasca Riv... above the town of Athabasca Landing, which island is about ... chains in length by about two chains in width and contain... an area of about three acres, more or less.

Secondly -- that portion of land on the south... the Athabasca River, commencing at a point ... the Athabasca River twenty chains above the ...

MEMORANDUM.

Department of the Interior,

Ottawa, 190

To

QUERY

ANSWER

Spolgång 3 st.

Ø. Nn/n 25. Vac

N/n 21 Vac

Island. n 25+26. Vac

-1.21

Robert Brunell
Schoffenakeri

Mr. Cumming

ALEXANDER SMITH.

CABLE ADDRESS SMITHSTON.
WESTERN UNION CODE.

WILLIAM JOHNSTON.

SMITH & JOHNSTON,
BARRISTERS, SOLICITORS, &C

THE TRUST BUILDING
48 SPARKS STREET,
TELEPHONE 870

1385528

OTTAWA, CANADA April 29th, 1907

The Secretary,

Department of the Interior,

Ottawa, Ont.

Dear Sir-

Herewith we enclose you application of John Brennan, Edmonton, Alberta, for the purchase of certain parcels of unsurveyed land. To his application he attaches a plan or sketch. The land he applies for is described as follows:-

"Firstly -- all of the second island in the Athabasca River above the town of Athabasca Landing, which island is about twenty chains in length by about three chains in width and containing an area of about five acres, more or less.

Secondly -- that portion of land on the southerly side of the Athabasca River, commencing at a point on the south bank of the Athabasca River about twenty chains above the upper end of said island, which point is formed by the River swinging in an easterly direction, thence easterly following the southerly bank of the Athabasca River a distance of eighty chains by a depth of twenty chains on the southerly side of said River and at right angles to the general bearing of the River, containing an area of one hundred and sixty acres, more or less."

We are acting for Mr. Brennan in the matter here, and would be pleased if you would keep us advised of the progress this application makes.

Encs.

Yours very truly,

MEMORANDUM

Department of the Interior,

Ottawa,

QUERY

ANSWER

190

Unsurveyed

Scale

2 inches = 1 mile

N

W

E

S

23

Athabasca River

31

32

33

34

30

29

28

27

20

21

22

19

18

16

15

17

1

8

9

10

6

5

4

3

ATHABASCA RIVER

and applied for

River lots

Athabasca Landing

H.B.C. Reserve

Creek

Creek

Muskeg

Trail from Edmonton

N

W — E

S

2 inches = 1 mile

Township 66
Range 22
West of the 4th Meridian

Unsurveyed

23

33

34

31

32

A T H A B A S C A R I V E R

30

29

28

27

Land applied for

20

21

22

19

Athabasca Landing

Rivers Lots

17
H.B.Co.
Reserve

16

15

18

Creek

Muskeg Creek

7

8

9

10

Trail from Morton

MEMORANDUM.

To [illegible] Department of the Interior,

Ottawa, 190

QUERY	ANSWER
[illegible]	[illegible]

Form No. 27.

No.
File No 176,359

J. - L.

Department of the Interior.

DOMINION LANDS AND CROWN TIMBER OFFICE.

Edmonton, Alta., 30th A. D. 191 1.

Sir,

I beg to hand you herewith a letter received from Mr. Jas. Smith, of Edmonton, expressing his desire to purchase certain lands fronting on the Saskatchewan River, containing in all 320 acres, being that part of south ½ of the River of the S.E. of section 30, the Provincial N.W. corner south of the river of section 25 and legal subdivisions 15 and 16, of section 30, in Township 52, Range 1, W. 4th M. The whole of these lands are available, according to the records, and Mr. Smith has agreed to the Dominion Department of Lands terms for timber privileges as shown in the attached plan.

Your obedient servant,

Crown Timber Agent.

Encl.

The Secretary,
Dept. of Interior,
OTTAWA.





Department of the Interior,

LAND PATENTS BRANCH,

MEMORANDUM.

Ottawa, 27th June 1911.

Mr Skinner!

Referring to your minute underneath application 13525 of James Smith, it is impossible to say whether that application covers exactly the area of 2111 [illegible] acquired by various applications lying otherwise. Mr Smith's last application although somewhat defective is clear and complete but seems to cover more land.

D.L.S.
to Mr.

Dep
WE
IN

Department of the Interior,

LAND PATENTS BRANCH,

Ottawa,

MEMORANDUM.

W. Cumming

Transmitted to

the Deputy

N.C.

ADDRESS REPLY
TO THE SECRETARY
DEPARTMENT OF THE INTERIOR
OTTAWA

Department of the Interior

Canada.

Ottawa, 1907.

Gentlemen,

Yours truly,

Secretary.

Messrs.

Ottawa.

RUSH

To Mr. CHALLIES

File 1385-26

Pl. M. M. Sec. 20 T. 66 Rge 23 W. 4

S. 1/2

Sheet

DEPT OF INTERIOR

Plan of Township Range West the Meridian

T066 R23 W 4

ATHABASKA RIVER

31			34	35	36
30	29	28	27	26	25
19	20	21	22		24
18	17	16	15	14	13
7	8	9	10	11	12

Township 66, Range 23, W 4th M.

James Smith
Credit Foncier Building
Jasper Ave and 1st Street

Edmonton, Alberta, [illegible]

(2)

[illegible]

[illegible],

[illegible],

James Smith

James Smith

[illegible] Power Building
[illegible] and 3rd Street

Edmonton Alberta [illegible]

Department of the Interior, Ref. 138[illegible]-26

F.T.J. LAND PATENTS BRANCH.

Ottawa. 30th June, 1911.

Memorandum:-

Application of James Smith, of Edmonton, to purchase, for industrial purposes, the fracl. N.W.¼ 25, the fracl. S½ of the N.E.¼ 26 and the fracl. S½ of 35, all South of Athabaska River, in Township 66, Range 23, West 4th Mer., aggregating 231.50 acres.

The land applied for, shown hatched red on the sketch beneath, and within the red border on the tracing attached to the application, containing 231.50 acres, is undisposed of, according to the records of this Branch and those of the Timber, Grazing & Irrigation Lands Branches, and is desired for industrial purposes- sawmill site, mill yards and booming privileges, and it is stated that the applicant, Mr. Smith, has applied to the Department of Public Works for the booming privileges.

Under the present practice of the Department, lands for mill sites may be sold at not less than $10.00 per acre, the grant to be subject to the erection of a mill, or the satisfactory carrying out of the special purpose for which the lands are sold.

In this connection, I may mention that the Timber, Grazing & Irrigation Branch has reported over the phone that the applicant Mr. James Smith holds T.P. 1279, covering an area of three fourths of a square mile on the Athabaska River, about 300 miles above the site now applied for, and that his brother, Alexander Smith, of Ottawa

W. W. Cory, Esq., C.M.G.,
Deputy Minister of the Interior.

Ottawa, holds six berths on the Athabaska River, about 120 miles above the site now applied for, and seven berths on the Macleod River, a tributary of the Athabaska River, containing together an area of 39.41 square miles.

A similar application from Mr. Smith was refused in July, 1907, as no Dominion Lands were at that time for sale, and the lands applied for were not then surveyed.

Respectfully submitted,

Chief of Branch.



Smith & Johnston

BARRISTERS SOLICITORS NOTARIES

Alexander Smith
William Johnston

PHONE 870

CABLE ADDRESS
SMITHSTON
WESTERN UNION CODE

THE TRUST BUILDING
48 SPARKS STREET

Ottawa, Canada

June 21, 1911.

W. W. Cory Esq.,

Deputy Minister of the Interior,

Ottawa, Ont.

Dear Sir,-

Re land for mill site near Athabasca Landing.

Herewith we enclose you copies of correspondence with reference to the above application. The applicant Mr. James Smith is very anxious to obtain this property as he is making application to the Department of Public Works for approval of plans for Booming works in the Athabasca River. As you are aware the Governor-in-Council will not approve these plans unless the applicant has title by lease or otherwise to the shore.

In addition to application for title to the land we would ask on behalf of Mr. James Smith that he be granted a license of occupation for the River Bed and banks opposite the land he has applied to purchase.

Yours faithfully,

Smith & Johnston

James Smith

Edmonton Alberta

May 20th, 1911.

Agent of Dominion Lands,
[illegible].

Dear Sir --

I hereby make application to purchase the following unsurveyed and unimproved lands, namely:--
The fractional north- east quarter of section twenty-five (25) south of the Athabasca River, containing 99.5 acres; the fractional north-half of the north-west quarter of section twenty-six (26) containing 77.6 acres; the fraction of the south-west quarter of section thirty-five (35) south of the Athabasca River containing 7.2 acres, and the fractional portion south of the Athabasca River of the south-west quarter of section thirty-five (35) containing 94.7 acres; all of which is situate in Township sixty-six (66) range twenty-three [illegible] of the fourth meridian, containing in all [illegible] acres.

The land is to be used for [illegible] purposes, for [illegible] site, [illegible] and [illegible] purposes for the raising, pasturing and feeding of [illegible] thereon.

I [illegible] to comply with the regulations [illegible] respecting [illegible].

[illegible].

[illegible].

James Smith.

[illegible],

[illegible].

[illegible], 6th [illegible], 1[illegible].

Gentlemen:--

[illegible] to your letter of the 28th April last, [illegible] reference to the application of Mr. James Smith, of [illegible] to purchase certain parcels of unsurveyed land, which would appear to be in sections 27 and 28, township 10, range 21, west of the 4th meridian, and also an application from [illegible] for a [illegible] portion of Lot 2 in the said section 27 and in which [illegible] contain about three acres, I am directed to inform you that the Department is unable to entertain these applications.

In this connection, I may say that no dominion lands are at the present time for sale.

Your obedient servant,

[illegible].

[illegible],

Secretary.

[illegible] Smith & Johnson,

Barristers, &c.,

[illegible].

Edmonton, Alta., June 10th, 1911.

Honorable Minister of Public Works,

Ottawa, Can.

Dear Sir:--

I hereby make application for lease to place booms and piers in the Athabasca River for the purpose of holding, storing and sorting of logs, lumber and timbers, and I herewith enclose you sketch showing where the proposed [illegible] are to be made and the nature of the same.

The place of the proposed improvements [illegible] the Athabasca River about three miles above Athabasca Landing, in Township 66, Range 23, west of the fourth meridian. There are two small islands in the river at this point about one mile apart, and it is proposed to place three piers, one near the south bank on the west side of the river and another mid-way between the first island up-stream from Athabasca Landing and the main land, and another on the east side of the island, and then one pier at the west end of the island, and [illegible] additional piers between the island and the river [illegible] and extend booms from these piers so as to protect and hold logs and timbers, and assist [illegible] land [illegible] both sides of the river to place [illegible] the piers.

But [illegible] islands and near the centre of the river a little nearer the south side of the river than the north side. The [illegible] appears to be on the north side

of the Islands.

I have made application to purchase the
following lands, and I have
the state:-

The [illegible] north-west
of the Athabasca River containing
[illegible]
and the [illegible] Athabasca River
all [illegible]

The land is [illegible]
improvements [illegible]

If [illegible] I will
[illegible]
of improvements [illegible]

Yours truly,

James [illegible]

Smith & Johnston

BARRISTERS SOLICITORS NOTARIES

Alexander Smith
William Johnston

PHONE 870

CABLE ADDRESS
SMITHSTON
A1 & 1 IN UNION CODE

THE TRUST BUILDING
48 SPARKS STREET

Ottawa, Canada

June 30, 1911.

W.W. Cory Esq.,

Dep. Minister of the Interior,

Ottawa, Ont.

Dear Sir,-

Re application of James Smith to purchase land near Athabasca landing.

Mr. James Smith made application to purchase land as above some time ago and is now renewing his application as he is making preparations to erect booming works. Mr. James Smith is interested in timber contracting in the district north and west of Edmonton and in addition to other interests which he may have holds large interest in a number of timber berths that stand in the name of our Mr. Smith. Mr. James Smith is agent of the interested parties in all these berths so that his application has their approval.

We would be pleased if this application could receive immediate attention so that there might not be any delay, provided the Council would be pleased to approve of the plans for the booming works. These plans you are aware will not be approved unless the applicant own at least a portion of the shore land.

The application is for development purposes and not for speculation.

Yours faithfully,

Smith & Johnston

Department of the Interior

LAND PATENTS BRANCH.

Ref. 1[illegible]

[illegible] Ottawa, 8th July 1911 191

Memorandum,

[illegible] to return, herewith, the letter of the Hon. ultimo, from Messrs. Smith and Johnston, with reference to the application of Mr. James Smith, to be allowed to purchase certain lands near Athabasca Landing, for the purpose of a mill and booms, piers, and to grant you, herewith, a copy of my memorandum of the 7th ultimo, giving full particulars, in this connection.

Mr. Smith's additional application, to be granted a license of occupation for the river lot and lands, applied for, will be dealt with after a decision has been arrived at in connection with application referred to above. Such application could, in any event, receive no consideration until Council.

Respectfully submitted,

Chief of Branch.

A. [illegible] Cory, Esq., C. M. G.,
Deputy Minister of the Interior

Department of the Interior,

Ref. 1385526

LAND PATENTS BRANCH.

LJC

Ottawa, 6th July 1911 191

Memorandum,

Mr. Tiencken to see. You are to return herewith the letter of the 21st ultimo, from Messrs. Smith and Johnston, with reference to the application of Mr. James Smith, to be allowed to purchase certain lands near Athabasca Landing, for the purpose of a mill and booming works, and to send you, herewith, a copy of my memorandum of the 20th ultimo, giving full particulars, in this connection. the original of which you have returned to Mr. Smith.

Encl.

Mr. Smith's additional application, to be granted a licence of occupation for the river bed and banks, opposite the land applied for might be dealt with after a decision has been arrived at in connection with application referred to above. Such application would, in any event, require a ~~separate~~ Order in Council.

Respectfully submitted,

M Cote

Chief of Branch.

W. W. Cory, Esq., C. M. G.,

Deputy Minister of the Interior

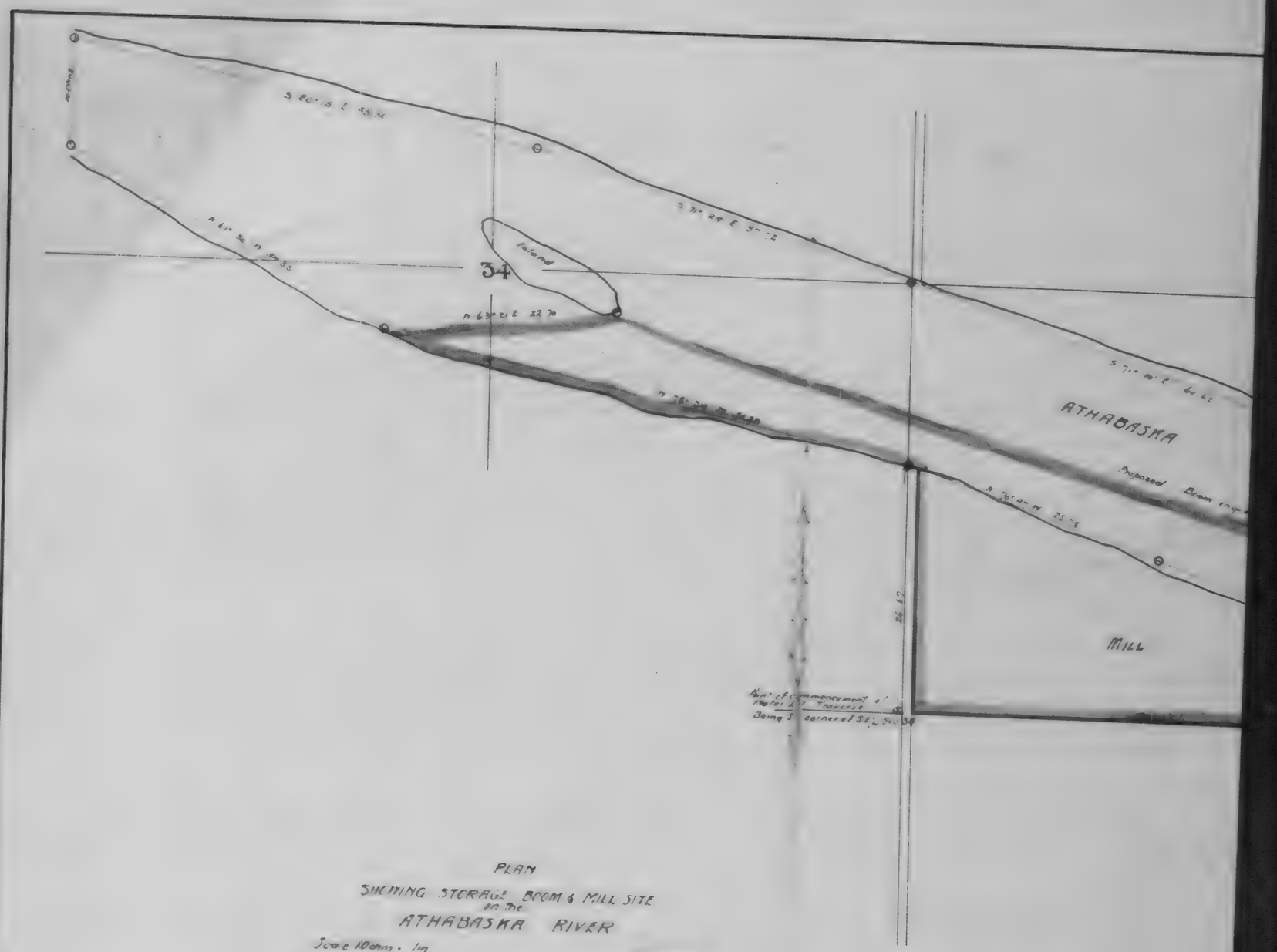

PLAN

SHOWING STORAGE BOOM & MILL SITE

on the

ATHABASKA RIVER

Scale 10 chns. 1 in

Surveyed by

D.L.S.

36

25

35

26

RIVER

WATER LOT APPLIED FOR BY JAMES SMITH

APPLIED FOR

JAMES SMITH

SITE

or WATER LOT

Mrs. Sheppard
for report

Smith & Johnston

BARRISTERS, SOLICITORS NOTARIES

Alexander Smith
William Johnston

PHONE 870
CABLE ADDRESS
SMYTHSTON
WESTERN UNION CODE

THE TRUST BUILDING
48 SPARKS STREET

Ottawa, Canada

W. W. Cory Esq.,

Deputy Minister of the Interior,

Ottawa, Ont.

Aug. 28, 1911.

Dear Sir,-

We beg to make application on behalf of Mr. James Smith of the city of Edmonton, and Province of Alberta for a license of occupation of a certain part of the bed of the Athabasca River in front of the fractional north west quarter of section 25; the fractional north half of the north east quarter of section 26; and the fractional south half of section 35, all of which is situated in township 66, range 23 west fourth meridian. In connection with the said application we beg to enclose herewith a plan of thewater lot for which a license of occupation is now applied for which said plan is signed by J. L. Cotey, D.L.S. We further beg to enclose herewith a description of the said water lot by metes and bounds.

As you are aware Mr. James Smith has already made application to the Department to purchase the land adjoining the water lot for a mill site and mill yards. We are very anxious to have this application considered at an early date. This property is being sought for development purposes only.

Yours faithfully,

Smith & Johnston

MEMORANDUM

To _____

Department of the Interior,

_____, _____ 1881

MEMORANDUM

Land Patents Branch

Department of the Interior,

To [illegible] Esq.,
Land Agent, Ottawa, Ont. 23rd 1911

[illegible]

[illegible]

[illegible]

[illegible]

Department of the Interior,

LAND PATENTS BRANCH,

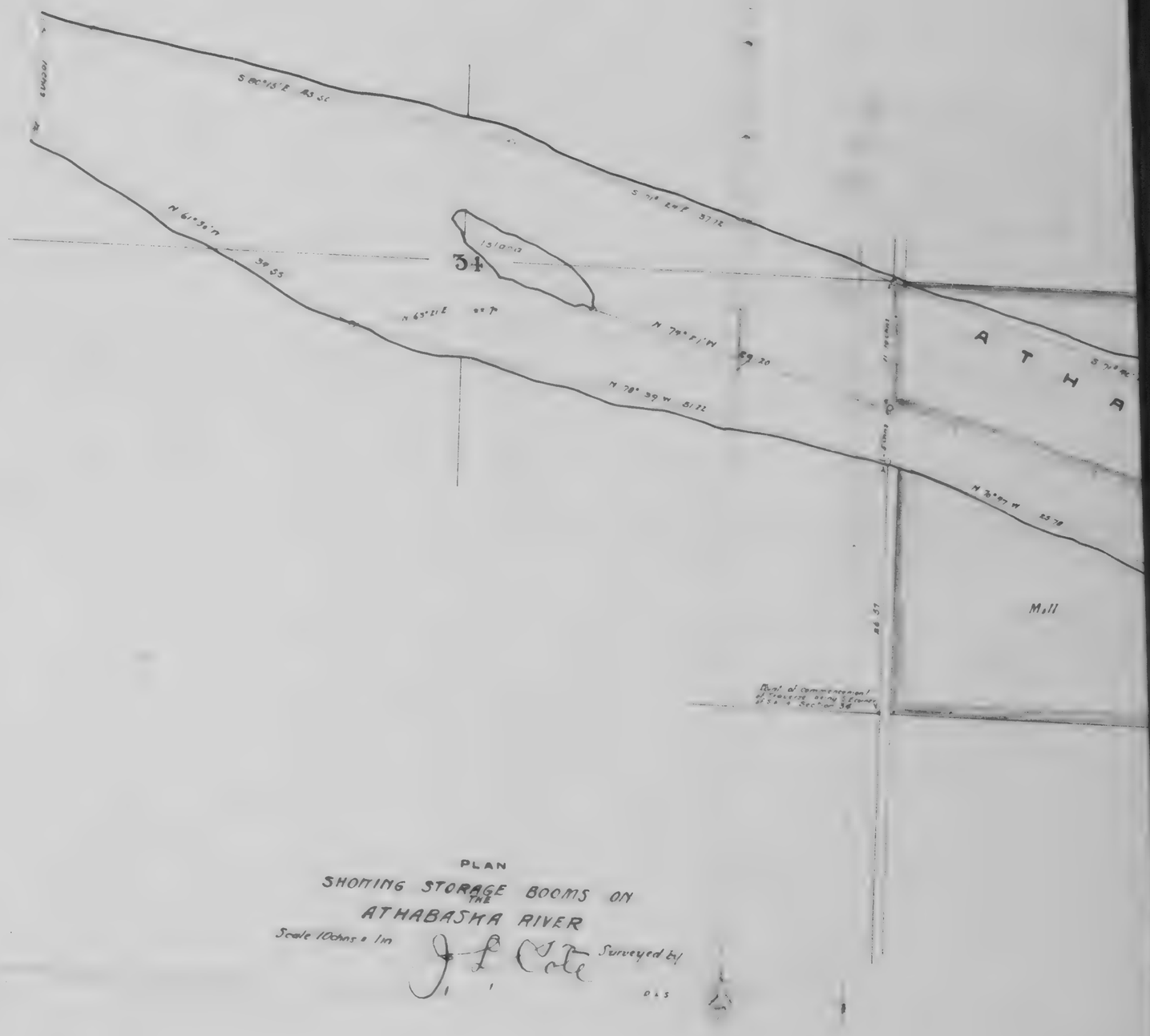

PLAN

SHOWING STORAGE BOOMS ON THE ATHABASKA RIVER

Scale 10chns. = 1in

J. F. Cote Surveyed by

D.L.S.

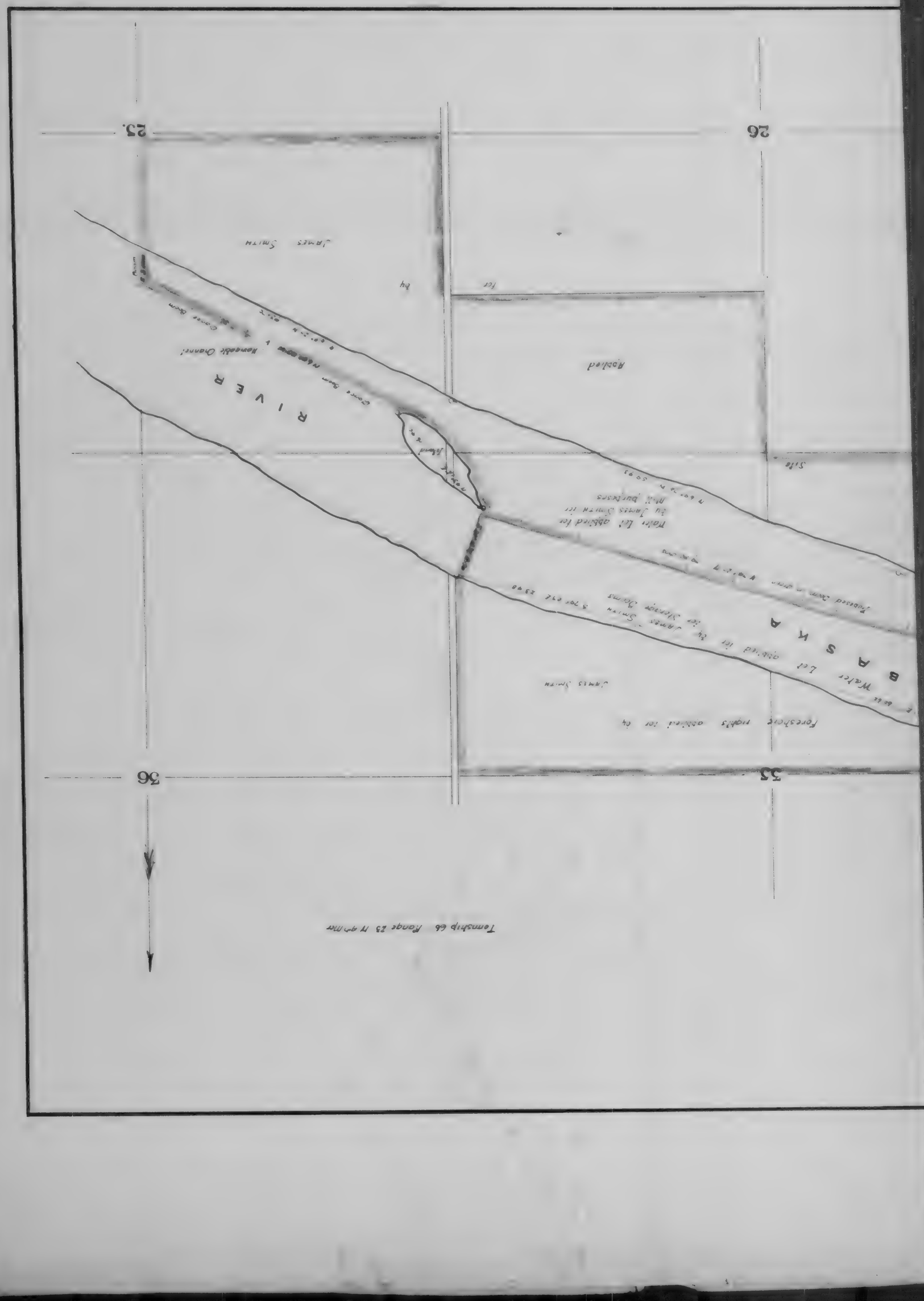
26
23
36
33
RIVER
Robled
Walter Lee obtained for James Smith
Mrs. Burtsers
Township 66 Range 23 W 4th Mer

Edmonton, Alta.

September 11th. 1911.

The HonourableMinister of Public Works.

OTTAWA, CAN.

Dear Sir:-

I have investigated the Athabasca River at the place where James Smith proposed utilizing for the purposes of booming, storing and sorting of logs, and in my judgment if the logs are stored on the North side of the Athabasca River at a point above the first island up stream from Athabasca Landing along that portion of Section 35. Township 66. Range 23. West of the fourth meridian, contiguous to the river, and then when required to run through an opening in the boom running about the centre of the raver to the mill-pond on the south side of the river, it will not interfere with Navigation, provided a sufficient channel is left in the boom from the Island to the mill-pond on the south side of the river as indicated on the plan.

I am familiar with the Athabasca River at this point for years, and in my opinion storage grounds and a mill-pond can be made as indicated on the plan, without in any way interfering with navigation.

Yours faithfully.

(Sgd.) J. K. Cornwall.

Pres. Northern Transportation Co.

DESCRIPTION OF PARCEL CONTAINED ON PLAN NO. 89 OF THE ATHABASCA
RIVER REAL ESTATE SURVEY.

Commencing at the South East corner of the South East Quarter Section Thirty four (34) Township Sixty six (66) Range Twenty three (23) West of the Fourth (4) Meridian. Thence North and along the East boundary of said South East Quarter Section Thirty four (34) Township Sixty six (66) Range Twenty three (23) West of the Fourth (4) Meridian, Twenty six chains and Fifty seven links (26.57) to a point on the Eastern edge of the Athabasca River. Thence North Five (5) chains to point of commencement. Thence North Eleven chains and seventy links (11.70). Thence South Seventy one degrees and forty minutes (71°.40') East Sixty chains and sixty two links (60.62). Thence South Seventy nine degrees and three minutes (79°.03') East Twenty three chains and forty eight links (23.48). Thence South Twenty two degrees and fifteen minutes (22°.15') West Eight chains and seventy links (8.70). Thence North Seventy four degrees and twenty seven minutes (74°.27') West Seventy nine chains and eighty links (79.80) to the point of commencement be the same more or less as shown colored red on a plan prepared by J. L. Cote D.L.S. of record with the Minister of Public Works for Canada at Ottawa.

DESCRIPTION ON WATER LOT FOR MILL PURPOSES ON THE ATHABASCA RIVER NEAR ATHABASCA LANDING.

Commencing at the South East corner of the South East quarter Section Thirty four (34) Township Sixty six (66) Range Twenty three (23) West of the Fourth Meridian. Thence North and along the East Boundary of said South East quarter Section Thirty four (34) Township Sixty six (66) Range Twenty three (23) West of the Fourth Meridian, Twenty six chains and fifty seven links (26.57) to a point on the Waters edge of the Athabasca River. Thence North Five chains (5). Thence North Seventy four degrees and Twenty seven minutes (74°.27'), East Seventy nine chains and eighty links (79.80). Thence North Forty three degrees and Twelve minutes (43°.12') East Sixteen chains and forty links (16.40). Thence North Sixty four degrees and twenty seven minutes (64°.27') East Thirty six chains (36). Thence South Five chains (5). Thence North Sixty four degrees and twenty seven minutes (64°.27') East Forty three chains and seventy links (43.70). Thence North Sixty nine degrees and seventy five minutes (69°.75') East Fifty nine chains and ninty three links (59.93). Thence North Seventy degrees and forty seven minutes (70°.47') East Twenty five chains and seventy eight links (25.78) to the point of commencement to the same more or less as shown coloured red on a plan prepared by J. L. [illegible] D.L.S. of record with the Minister of Public Works for Canada at Ottawa.

****

Smith & Johnston

BARRISTERS SOLICITORS NOTARIES

Alexander Smith
William Johnston

PHONE 870

CABLE ADDRESS
SMITHSTON
WESTERN UNION CODE

THE TRUST BUILDING
48 SPARKS STREET
Ottawa, Canada

SEP 27 1911

Sept. 27th. 1911.

W. W. Cory Esq..
Deputy Minister of Interior.
Ottawa. O n t.

Dear Sir:-

On August 28th. we made application on behalf of James Smith of Edmonton for a water lot in front of fractional N. w. ¼ of Sec. 25. etc. in Township 66. Range 23. West 4th. Meridian. the said water lot being required for the purpose of holding. storing and sorting of logs and timbers. We find it necessary to amend the said application. as the course of steamers on the Athabasca River at the point where the works are to be constructed. is on the south side of the River. It is now proposed to store the logs on the north side of the river and to admit them to the south side by an opening in a boom above the first island. as shewn on plan enclosed herewith. and be means of booms from the east end of the island. to divert the logs to the mill on the south side of the River. There will be an opening in the boom between the island and the south side of the River. so that navigation will not be effected.

Mr. James Smith has taken this matter up with J. K. Cornwall. President of the Northern Transporation Com-

Smith & Johnston

BARRISTERS SOLICITORS NOTARIES

THE TRUST BUILDING
48 SPARKS STREET

Alexander Smith
William Johnston

Phone 415
CABLE ADDRESS
SMITHSTON
WESTERN UNION CODE

Ottawa, Canada

Sept. 27th. 1911.

pany, and he is satisfied that if the above idea is carried out, that navigation will not be interfered with. In order to carry out this idea, it will be necessary for Mr. James Smith to own a water lot on the north side of the river for the storing of logs, and it will also be necessary for him to hold a water lot on the south side of the River, for his mill site. The logs will be taken from the north side to the mill pond on the south side when required.

We therefore beg to amend the application of James Smith by making application for a license of Occupation for two water lots. In connection with the said application, we beg to enclose herewith the following documents, viz:-

1. Plan of water lots for which License of Occupation are required.

2. Description of water lot on north side of River, said water lot to be used for holding logs.

3. Description of water lot on the south side of River to be used for mill purposes.

4. Copy of letter from J. K. Cornwall, President of the Northern Transportation Company, to the Honourable the Minister of Public Works, the original letter being on fyle in the Department of Public Works.

Smith & Johnston

BARRISTERS, SOLICITORS NOTARIES

THE TRUST BUILDING
48 SPARKS STREET

Alexander Smith
William Johnston

Phone 810

CABLE ADDRESS
SMITHSTON
WESTERN UNION CODE

Ottawa, Canada

Sept. 27th. 1911.

-3-

In connection with the application for water lot on the North side of the River, we beg to point out that James Smith made application to the Agent of Dominion Lands at Edmonton, on September 8th. to purchase the fractional portion north of the Athabasca River of the South half of Section 35. Township 66. Range 23. west 4th. Meridian, containing 97.2 acres. This land if the foreshore adjoining the water lot for which a License of Occupation is now being applied. We would esteem it a favour if this application could receive your early attention.

Yours faithfully.

Smith & Johnston

Department of the Interior.

LAND PATENTS BRANCH,

MEMORANDUM.

Ottawa, [illegible] 191

Department of the Interior,

LAND PATENTS BRANCH,

MEMORANDUM.

Ottawa, 191

Department of the Interior,

Ref. 1385526

H.P.J. LAND PATENTS BRANCH.

Ottawa, 30th June, 1911.

Memorandum:-

Application of James Smith, of Edmonton, to purchase, for industrial purposes, the fracl. N.W.¼ 25, the fracl. N½ of the N.E.¼ 26 and the fracl. S½ of 35, all South of Athabaska River, in Township 66, Range 23, West 4th Mer., aggregating 234.50 acres.

The land applied for, shown hatched red on the sketch beneath, and within the red border on the tracing attached to the application, containing 234.50 acres, is undisposed of, according to the records of this Branch and those of the Timber, Grazing & Irrigation and Mining Lands Branches, and is desired for industrial purposes- sawmill site, mill yards and booming privileges, and it is stated that the applicant, Mr. Smith, has applied to the Department of Public Works for the booming privileges.

Under the present practice of the Department, lands for mill sites may be sold at not less than $10.00 per acre, the grant to be subject to the erection of a mill, or the satisfactory carrying out of the special purpose for which the lands are sold.

In this connection, I may mention that the Timber, Grazing & Irrigation Branch has reported over the phone that the applicant Mr. James Smith holds T.B. 1279, covering an area of three fourths of a square mile on the Athabaska River, about 300 miles above the site now applied for, and that his brother, Alexander Smith, of Ottawa

W. W. Cory, Esq., C.M.G.,
Deputy Minister of the Interior.

Ottawa, holds six berths on the Athabaska River, about 120 miles above the site now applied for, and seven berths on the Macleod River, a tributary of the Athabaska River, containing together an area of 39.41 square miles.

A similar application from Mr. Smith was refused in July, 1907, as no Dominion Lands were at that time for sale, and the lands applied for were not then surveyed.

Respectfully submitted,

Chief of Branch.

Department of the Interior,

LAND PATENTS BRANCH,

Ottawa,

Sir:--

I

A

N.E.4

s.½

which

W. W. Cory, Esq., C.M.G.,

Deputy of the Minister.

Private secretary's office,
Department of the Interior.

Mr. Cox,

[illegible]

[illegible]

[illegible]

[illegible]

[illegible]

[illegible]

(Sgd) F.O.L.

above conditions have been complied with, and the full purchase price has been paid, patent is to issue to the said James Smith.

Either the whole of the purchase money is to be paid to the Agent of Dominion Lands at Moosomin, on or before the 1st of December, 1911, or one-fourth within that time limit, and the balance in three equal annual instalments with interest at five percent per annum.

.....the Buyer.

I hereby accept the above terms and agree to comply with the same.

.....James Smith.

.....

Edmonton, September 26th, 1911.

C. [illegible]

--0--

Whereas James Smith, of the City of Edmonton, proposes to build a saw-mill with a capacity of 40,000 feet board measure per day, on section 15, Township 56, Range 18, west of the 4th Meridian, and for that purpose needs land for booms, piers and for the storage and sorting of logs, he has made application to purchase the following lands:-

The fractional north-east quarter of section thirty-five (35) south of the Athabasca River;

The fractional north-half of the north-east quarter of section thirty-six (36) containing 89.5 acres; the fraction of the south-east quarter of section thirty-five (35) south of the Athabasca River containing 7.2 acres, the fractional part of north of the Athabasca River of the south-half of section thirty-five (35) containing 97. acres; all in township fifty-six (56) range twenty-three (23) west of the 4th Meridian, containing [illegible] acres.

Now, therefore, it is hereby agreed to and [illegible] the said James Smith to purchase the above described parcels of land at the rate of $10.00 per acre, conditional, [illegible] the said James Smith erecting a saw-mill on the [illegible] and [illegible] one per cent from the rate hereby agreed, and otherwise the same for all [illegible] time provided the

Above

Plan of Township 66 Range 23



TN 766 R93 A4

West of the Fourth Meridian

SCALE 40 CHAINS TO AN INCH



Department of the Interior, Ottawa, 28th December, 1908

Approved and Confirmed

Surveyor General

and to the payment in advance of an annual rental of $10.00.

The undersigned further begs to recommend that the land above described be sold to Mr.Smith at the rate of $10.00 an acre- one-third of the purchase money to be paid at the time of purchase and the balance in two equal annual instalments, such sale to be also subject to a saw mill being erected on the said fractional N.W.¼ of section 25,south of the River, with a capacity of 40,000 feet Board Measure per day, to be operated for a period of three years before Letters Patent therefor are issued.

The undersigned also begs to recommend that, in the event of the sale of the lands in question not being carried out for non-fulfilment of the conditions above enumerated, the license of occupation which may be issued for the two water lots, above mentioned, shall thereupon become null and void.

Respectfully submitted,

Minister of the Interior.

mc

Ref.138[illegible]26

Ottawa, nd October, 1911.

TO HIS EXCELLENCY
THE GOVERNOR GENERAL IN COUNCIL.

The undersigned has the honour to report that an application has been made by Mr. James Smith, of Edmonton, for a license of occupation for two water lots on the Athabasca River in front of the N.W.¼ of section 25, N.E.¼ of section 26 and on both sides of the River in the S.½ of section 35, all in township 66, range 26, West of the Fourth Meridian, for storage booms on the north side and mill purposes on the south side of the River; and to purchase as foreshore land the fractional S.½ of Section 35, north of the River, containing 97.2 acres, and as a mill site the fractions S.E¼ of section 35, south of the River, the fractional N.½ of the N.E.¼ of section 26 and fractional N.W.¼ of section 25, south of the River, containing 169.[illegible] acres, or in all 267.30 acres.

These lands and water lots are available according to the records of the Department of the Interior and are shown on the plan of the township, attached hereto.

The undersigned begs to recommend that, subject to the written consent thereto of the Department of Public Works being filed in the Department of the Interior, authority be granted for the issue of a license of occupation to the applicant for the said water lots for 21 years, subject to the usual terms and conditions

and

Department of the Interior,

mc

LAND PATENTS BRANCH,

Ref. 1385526

Ottawa, 2nd October, 1911 191

Memorandum:-

I beg to submit a Memorandum to Council which has been prepared according to the Minister's verbal instructions, recommending the issue of a license of occupation and sale of certain lands to Mr. James Smith, of Edmonton.

Respectfully submitted.

Chief of Branch.

W. W. Cory, Esq., C.M.G.,

Deputy Minister of the Interior.

2507966 308124

Form No. 27.

2507966

C. - 2.

80812

No

File No. 178,339

Department of the Interior,

DOMINION LANDS AND CROWN TIMBER OFFICE,

Edmonton, Alta., 20th September, 1911.

Sir,

Referring to my letter of the 30th of May last enclosing an application from Mr. James Smith, of Edmonton, to purchase certain lands for mill-site purposes, I now beg to hand on the letter of the 8th instant received from Mr. Smith in which he applies to purchase also the fractional portion north of the Athabasca River of the S.½ of Section 35--66--23 W. 4th M. containing 97.2 acres. Mr. Smith informs me that he is applying for this land on account of certain arrangements he is making in connection with the navigation on the Athabasca River of which you will, no doubt, be informed by the proper authorities.

Your obedient servant,

Encl.

Agent of Dom. Lands.

The Secretary,

Dept. of Interior,

OTTAWA.

RE-1 400

Edmonton Alberta
Nov 8th 1911

2541848

To Secretary

Department of the Interior

Sir —

I having made application to purchase the fraction adjoining my Homestead — I desire this fraction for the value will be to me, in adding more pasture for my stock —

My Homestead is NE 1/4 sec 21 township 66, range 23. west of the 4th The fraction is the SW fraction 33, township 66, range 23 west of 4th consisting of 64.7 acres

I remain

Yours respectfully

Charles H Pratt

739 second St

Edmonton. Alberta

DEPARTMENT OF PUBLIC WORKS OF CANADA

OTTAWA.

File 3975

Secretary's Office

November 17th,1911

Sir,

Application was made to this Department some time ago, on behalf of Mr.James Smith for approval of the plans and description of the site of booms and piers, which he proposes to place in the Athabaska River,Alta.

In this connection we were informed by Messrs.Smith & Johnston,Solicitors for the applicant,on November 1st, that the lands upon which the works are to be constructed are a portion of the bed of the river and,therefore,under the jurisdiction of your Department, and that you had agreed to issue the license of occupation for these lands, subject to the written consent of our Department to the issue of the license being filed with your Departments

Our District Engineer has reported favourably on the application, and I am therefore directed to state that this Department has no objection to the issue of the license.

Please notify us when license is issued.

I have the honour to be

Sir,

Your obedient servant

The Deputy Minister

Dept.of the Interior

Ottawa,Ont.

Secretary

Mc

MEMORANDUM.

Department of the Interior,

LAND PATENTS BRANCH,

Ottawa,

RF-1 400

Department of the Interior.
Canada.

3975.

December 1, 1911.

The Secretary,
Dept. of the Interior,
OTTAWA.

Sir,

On November 17th., we wrote your Department with regard to the license of occupation, which is to be issued to Mr. James Smith, of the lands required, by him, as a site for booms and piers in the Athabasca, river, Alberta.

Will you kindly let me know in what position the matter stands.

I have the honour to be,
Sir,
Your obedient servant,

Secretary.

C-H.

Form No. 6
2,000-10-3-09.

In the Matter of the application of Robert V. Heathcott

to purchase the Fel S.W. 35 S. of Section 35 in Township 66

and Range 23 of the 4th Meridian.

I, Robert V. Heathcott of Edmonton

in the Province of Alberta **do solemnly declare that**

the Fel S.W. ¼ S. of Section 35 in Township 66

and Range 23 W of the 4th Meridian

which I hereby apply to purchase

is correctly and unsurveyed at the date of the making of this solemn declaration, that I have

not heretofore purchased or applied to purchase any Dominion Lands, ~~except as aforesaid~~ that I am not

of Section

in Township

Meridian

containing an area of

and Range

Township

Meridian

except as aforesaid I have applied to purchase, and that I understand and agree that the sale to me

of the land which I hereby apply to purchase, shall be void if it shall be hereafter proved that any statement in

this solemn declaration is incorrect.

And I make this solemn declaration conscientiously believing it to be true and knowing that it is

of the same force and effect as if made under oath and by virtue of THE CANADA EVIDENCE ACT, 1893.

Declared before me at the City
of Edmonton in the
Province of Alberta
this 7th
day of December A.D. 1911

H. C. Clarke
A Notary Public, Commissioner, &c.,

R. V. Heathcott

GRAND UNION HOTEL CO., LTD.

GEO. W. DEADY, Manager

ATHABASCA LANDING, ALTA. [illegible] 191[illegible]

[illegible]

Dear Sir

[illegible]

KEEP ON TOP

Please rush this file to

Mr.

SECRETARY'S OFFICE,
OTTAWA, December 17, 1911.

the letters
addressed to your Department on November 17th., and
December 1st., regarding the license of occu-
pation which is to be issued to Mr. James [illegible]
for the lands required by him on the [illegible]
and flats in the Athabasca River, etc., etc.

Will you kindly let me know if it is
expected that the license will be issued shortly.

I have the honour to be,
Sir,
Your obedient servant,

[illegible]
Secretary.

C-H.

KEEP ON TOP

Please rush this file to

Mr.

T WRITE ABOUT MORE THAN ONE SUBJECT IN THE SAME LETTER—WRITE LEGIBLY YOUR FULL NAME AND ADDRESS.

[redacted]

mo

1385526

Department of the Interior.
Canada.

Ottawa, 14th December, 1911

Sir,

I am directed to acknowledge the receipt of your letter of the 13th instant, and to say that this Department is not now in a position to state whether or not a license of occupation will be granted to Mr. James Smith for the land required by him as a site for booms and piers in the Athabasca River, Alberta.

Your obedient servant,

Assistant Deputy.

R. C. Desrochers, Esq.,
Secretary,
Department of Public Works,
Ottawa.

Department of the Interior,

LAND PATENTS BRANCH,

MEMORANDUM.

Ottawa, [illegible] 1911

191____

Please return this file to Mr. [illegible], Land Patents Branch as soon as possible.

Department of the Interior,

LAND PATENTS BRANCH,

Ottawa, 20 de Dec 1911

MEMORANDUM.

Mr. Connelly

Please attach a
communication
received from
C. Dr. Chisman &
W. L. Hackett respecting
Nels Larsen in Yukon.

H C

Department of the Interior,

LAND PATENTS BRANCH,

Ottawa, 191

Department of the Interior.
Canada.

Ottawa 2nd December, 1911

Geo. [illegible] Esq.,

Sir,

I am directed to inform you that your application to purchase the fractional [illegible] of section 35, south of the river, in township 51, range 2, west 4th meridian, cannot be entertained.

Your obedient servant,

Assistant Secretary

[illegible] V. Southcott, Esq.,
Edmonton, Alta.

mc

Department of the Interior.
Canada.

Ottawa 22nd December, 1911

Entry for the S. E. ¼ Sec. 4 Twp. 64 Rge. 25 W. 4th Mer.

Sir,

I am directed to acknowledge the receipt of your letter of the 4th instant, and to say that the fractional portions of the S.E. ¼ and S.W. ¼ of section 33, township 64, range 25, west 4th meridian, are not open for sale as that land is Dominion land, in the province of Manitoba, Saskatchewan and Alberta are reserved from entry or sale.

Your obedient servant,

Assistant Secretary

C.M. Ekman, Esq.,

Athabasca Landing,

Alberta.

Department of the Interior,

Ottawa, ... 19

2618015

81401a

Form No. 27.

No.

File No. 17...

Department of the Interior.

DOMINION LANDS AND CROWN TIMBER OFFICE,

C.-R. Edmonton, Alta., Dec. ...th, 11

Sir:-

Referring to the agreement made between Mr. ... and the undersigned, for the purchase of certain lands for a mill site ... Sec. ..., Twp. ..., Rge. ..., West of the ... M., which agreement is dated the ... day of ..., I beg to inform you that I am requested to divide ... by Mr. ..., that he transfer his agreement ... and that the ... be issued in the name of ... as ... and that the ... stated in the agreement ... be ... without the ... and ... after ... in the Gazette, ... and that the agreement, ... and that the purchase ... be completed.

Your ... obt. ...

Crown ... Agent.

The Secretary,

Department of the Interior,

Ottawa, Ontario.

KEEP ON TOP
Please rush this file to
Mr.

Form No. 82 E

TM.
181691.

Dominion Lands Office,

Edmonton, 8th Jan., 1912.

.....

After the expiration of 10 clear days from the date of this notice, that is on and after the 19th January, 1912, the S. ½ & 3. 4. 5. 6. 7. 8. of River Section 35 Township 66 Range 23 West 4th Meridian will be open for entry by the first qualified applicant presenting himself for the same.

The entry fee will be $10.00, and the improvements now upon the land, the value of which is $ ..... will require to be paid when making entry. The application for entry may be made either at this office or at the office of a Sub-Agent of Dominion Lands conducting the Agency.

Application for entry by proxy is permitted however, in the case of a person being prevented by sickness or other sufficient cause from appearing personally at the office of the Land Agent. In such a case the proxy will require to appear personally at the office of the Land Agent.

Agent Dominion Lands.

To the sub-Agent at Athabasca Landing.

Sub-Agent or Postmaster at Athabasca Landing.

Please post in a conspicuous place. Alberta.

Form No. 27.

No.

File No. 2601184

Department of the Interior,

DOMINION LANDS AND CROWN TIMBER OFFICE,

191

MEMORANDUM.

Department of the Interior,

To

Ottawa. 191

AT THE GOVERNMENT HOUSE AT OTTAWA

Plan of Township 66 Range 23 We



st of the Fourth Meridian

SCALE 40 CHAINS TO AN INCH



Department of the Interior, Ottawa, 28th December, 1908

Approved and Confirmed

Deville.

Surveyor General

Department of the Interior,

Ordnance and Admiralty Lands Branch,

Ottawa 11th. Oct. 1911.

M E M O R A N D U M:-

To Mr. J. M. Roberts
-Registration Branch,

Please return this memorandum with the Reference and file number given to the attached copy of Order in Council, after the same has been registered in your Branch.

Date of Order 5th. Oct. 1911 P. C. No. 1914

Re sale of land to Jas. Smith
for storage booms and mill purposes
on Middle Nelson River.

Jos. P. Dunne,
Clerk in Charge.

Ref. No.

File No.

HI. Copy

The Deputy Minister of the Interior

Ottawa 15th December, 1911.

MEMORANDUM,-

Mr. Dunne.

The attached Order-in-Council P. C. No. 2349, dated October 5, 1911, relating to the application of Mr. James Smith, of Edmonton, for a license of occupation for two water lots on the Athabasca River in front of N.W.¼ of Sec. 25, N.E.¼ of Sec. 26 and on both sides of the River in the S.½ of Sec. 35, all in Tp. 66, Rge. 23, West 4th Meridian, for storage booms on the north side and mill purposes on the south side of the River; and to purchase as foreshore land the Fractional S.½ of Sec. 35, North of the River, containing 97.2 acres, and as a mill site the Fractional S.E.¼ of Sec. 35, South of the River, the Fractional

N.½

N.½ of the N.E.¼ of Sec. 26 and Fractional N.W.¼ of Sec. 25, South of the River, containing 169.80 acres, or in all 267.00 acres, is not to be gazetted, nor is any action to be taken thereunder until further advice from the Minister.

Please note instructions and send to the Chief Clerk of the Branch in which the memorandum to Council was prepared in order that he may also note.

Deputy Minister.

Smith & Johnston

BARRISTERS. SOLICITORS. NOTARIES.

Alexander Smith
William Johnston

PHONE 870
CABLE ADDRESS
SMITHSTON
WESTERN UNION CODE

THE TRUST BUILDING
48 SPARKS STREET
Ottawa, Canada.

Dec. 1 th. 1911.

Hon. F. Rogers.

Minister of the Interior.

Ottawa. O n t.

Dear Sir:-

Re Mill Site near Athabasca Landing.

After the conversation our Mr. Smith had with you on the above matter a few days ago. we wired to the applicant James Smith of Edmonton. Alta. and in reply received a nightletter-gram which we herewith enclose.

We have made a note on this that the said application referred to in Mr. James Smith's nightlett-gram. has been recommended by the Chief Engineer of the Public Works Department. We also enclose herewith copy of the letter which James Smith refers to. written by him on September 8th. last. and in addition we enclose you copy of the advertisement. which appeared once a week for five consecutive weeks in a paper published at Athabasca Landing. and also for a similar period in the Edmonton Bulletin and in the Canada Gazette.

Yours faithfully.

Smith & Johnston

T. O. FORM 1 G

CANADIAN PACIFIC R'Y CO.'S TELEGRAPH

NIGHT LETTERGRAM 376

8268 RA NS RY 174 NL

Edmonton Alb dec 16th 1911

Smith & Johnston, 68 Sparks St, OTTAWA Ont. (WHERE ANY REPLY SHOULD BE SENT)

Amended application september nine forwarded to Minister public works copy to you with consent of president northern Transportation Company attached shows that as course of steamers is on the south side of River it is necessary to store logs on the north side and admit same to south side by opening in boom between islands as shown on plan to millpond .Only a small quantity of logs can be kept on south side near to Mill.The natural storage is on the north.The mill must be located on south side for transportation of lumber.The railway does not cross the river .It is necessary to have the foreshore rights on the north side in order to obtain title to water lot to store logs contiguous to same.See my letter to you september eight which explains this .It is necessary to have the land on south side for mill site & yards and to hold some logs close in to that land.All the land applied for is absolutely necessary for the industry.

James Smith.

1248pm 17th 1911

The amended application referred to above has been recommended by the Chief Engineer.

September 8th 1911.

Messrs. Smith & Johnston,

Barristers, Etc.

48 Sparks Street.

Ottawa, Can.

Gentlemen:

Owing to the changes which are necessary to be made in the booming grounds for storing of the logs, and the fact, as stated in your letter, that the Government can not grant a License of Occupation for a water lot unless the foreshore adjoining the same is owned by the Applicant.

It is necessary that I add to the application to purchase the foreshore, the fractional south half of section thirty five, township sixty-six, Range 23, west of the 4th meridian, north of the Athabasca River. It is on the north side of the river along that portion of section 35, that I intend to store the logs and bring them over to the south side of the river just immediately above the first island, and put them in the pond near where the mill will be located on section 25 on the south side of the river, so kindly add to the application to purchase, "that portion of section 35, north of the Athabasca River in Township 66, range 23, west of the fourth meridian containing 97.2 acres".

I have made application here to purchase this portion and hereby enclose you copy of the application as filed with

Sept, 8th 1911.

the Land Agent.

I am having an amended plan made for the Minister of Public Works showing the changes made in the booming of which I will forward you together with the stipulation from Mr. Cornwall to the effect that if the work is done according to the plan, it will not interfere with navigation. This I shall forward very soon.

Yours truly,

James Smith.

NOTICE IS HEREBY GIVEN on behalf of James Smith of the City of Edmonton, that application will be made under Chapter 115 R.S. C. 1906, for approval of plans to place booms and piers in the Athabasca River about three miles above Athabasca Landing for the purpose of herding, storing and sorting of logs, timber and timber, and the plans of the proposed works and description of the site have been deposited with the Minister of Public Works at Ottawa, and a duplicate of the same is on file in the office of the Registrar of Deeds for the North Alberta Land Registration District Edmonton.

Application will be made to the governor in Council for approval of the said plans and site five weeks from the date of the first issue of this notice.

Dated at Ottawa this 27th day of June, A. D. 1911.

SMITH & JOHNSON,
Solicitors for the Applicant.
Ottawa, Ont.

T. D. FORM 1 C

CANADIAN PACIFIC RY CO'S TELEGRAPH

NIGHT LETTERGRAM

(2)

Montreal, Nov. 1 -11.

Dear

Thanks.

Yours

J. J. Smith.

JJS

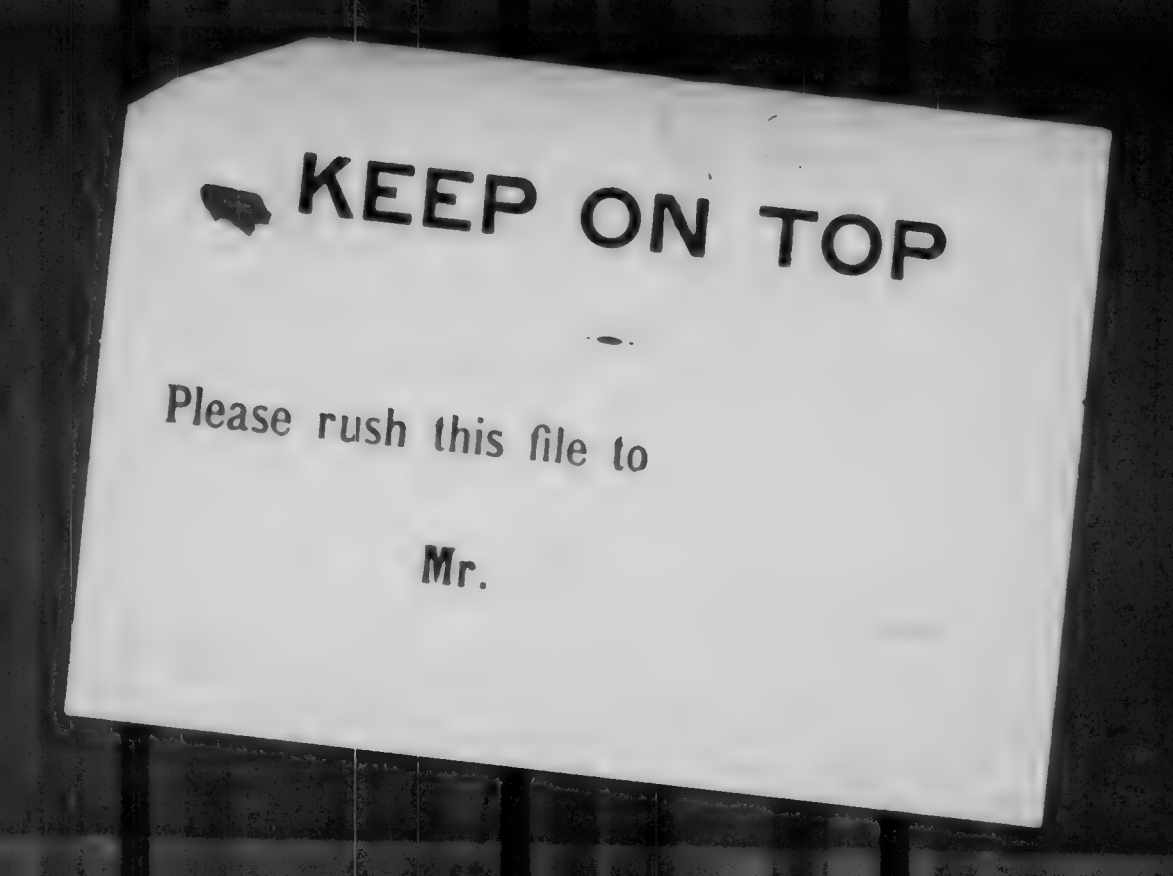
KEEP ON TOP
Please rush this file to
Mr.

Department of the Interior,

LAND PATENTS BRANCH.

Ottawa. 15th October, 1912.

MEMORANDUM:—

Mr. Roberts,

Please return this file to me, as soon as possible, after it has been ascertained from your records whether or not there is any recent correspondence which should be attached thereto.

E.O.Cotè.

MC

Ref. 138[illegible]6

Department of the Interior,

LAND PATENTS BRANCH.

Ottawa, 5th November, 1912

MEMORANDUM:--- Re application of Mr. James Smith, of Edmonton, for land for a mill site and water lots for storage booms on the Athabasca River.

An Order in Council was passed on the 5th October, ~~inst.~~ authorizing the sale of 267 acres of land as foreshore and mill site at $10 an acre, subject to a sawmill being erected thereon with a capacity of 40,000 feet Board Measure per day, and the issue of a license of occupation, subject to the written consent of the Public Works Department being obtained for two water lots for the storage of booms for a period of [illegible] years at an annual rental of $1 per annum.

By Order of the then Minister (Hon. Rogers) the Order in Council was not gazetted and no action thereunder was to be taken without special instructions of the Minister.

The full particulars of the case are set forth in the Order in Council above referred to on this file, marked, to which is attached copy of the township plan showing the lands in question.

Respectfully submitted.

W. W. Cory, Esq., C.M.G.,
Deputy Minister of the Interior.

Chief of Branch.

Form No. 27.

No.

File No. 178765
181691

Department of the Interior,

DOMINION LANDS AND CROWN TIMBER OFFICE,

Edmonton, Alta., November 20, 1912.

V-C.

Sir,

I beg to refer you to my letter of the 3rd of February last, reminding you of the application of Mr. Robt. B. Heathcott to purchase the fractional S.W. ¼ of 35-66-23 W. 4th, south of the river, containing 64.7 acres.

Mr. Heathcott abandoned his entry for the N.W. ¼ of 25 in the same township, and subsequently located half-breed scrip on the land, and at the same time, he made application to purchase the parcel of land first mentioned.

Your obedient servant,

A. D. L.

The Secretary,
Dept. of Interior,
Ottawa.

GOVERNMENT TELEGRAPH SERVICE,

DEPARTMENT OF PUBLIC WORKS,
DOMINION OF CANADA.

Form No 2 X

Sent by | Received by | Time | Check

K.P.[illegible] collect

Edmonton Nov 10-1c

W.Lennison

Atlin Yukon.

Practice score of [illegible] six, twenty [illegible] not available for K.McInnes, awaiting [illegible] decision [illegible] to purchase.

[illegible]

A.Norquay

THE SEENAR HOTEL

ATHABASCA Nov. 29 1911

Land Office, (Edmonton)

Gentlemen; I enclose you a telegram I recieved in answer to a filing I made here. There is only the ¼ section to the south abutting this property on account of the road allowance and river.

There has been a cancellation filed against this quarter as it was filed on on June 2nd 1911 and no improvements have been done on it.

Even if this cancellation forces the filer to do his improvements and so hold his claim it would hardly be fair to allow him to buy additional property when it ~~it~~ is a desirable homestead and ~~I claim~~ is applied for in good faith.

I shall not withdraw my filing fee until I hear from you. Trusting to receive a reply at as early a date as possible

I am Sincerely Yours

Norman McKenzie

Prop. Seenar Hotel Athabasca Alberta

F.W.

Edmonton, 28th December, 1912.

File No. [illegible].
Tp. 66, Range 12, W. 4th.
James Smith.

[illegible]:

[illegible]

Will you kindly have this case brought up to date in a fresh report.

Deputy Minister.

pc 349

ALB

Plan of Township 66 Range 23

FIRST EDITION

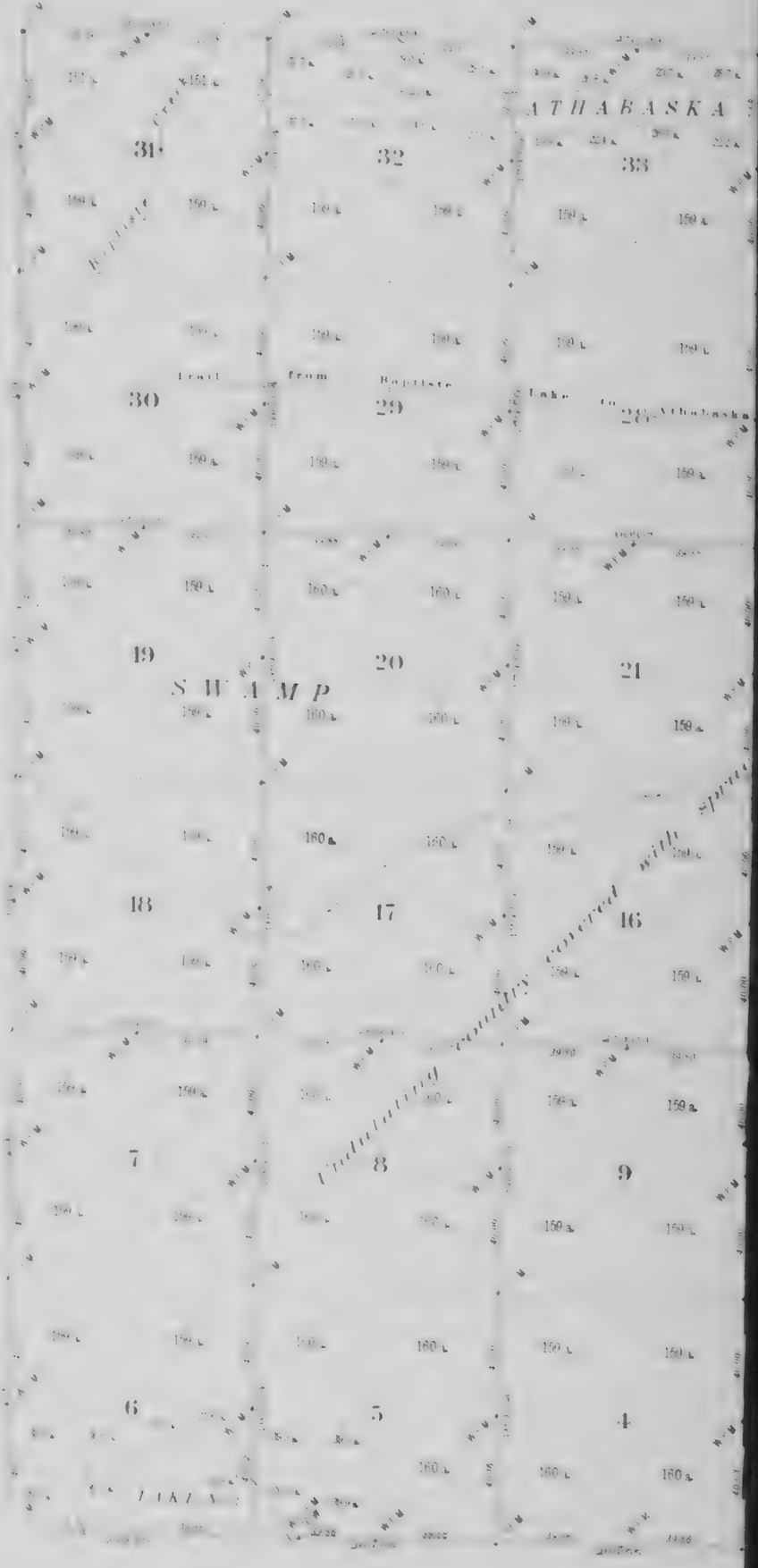

official surveys by

D.L.S. 30th September, 1904
D.L.S. 12th September, 1907
D.L.S. 18th January, 1908

Areas in acres are marked

Distances are in chains

bearings are reckoned fr

meridian through the

Areas are taken to the ha

mile

ERTA

West of the Fourth

SCALE

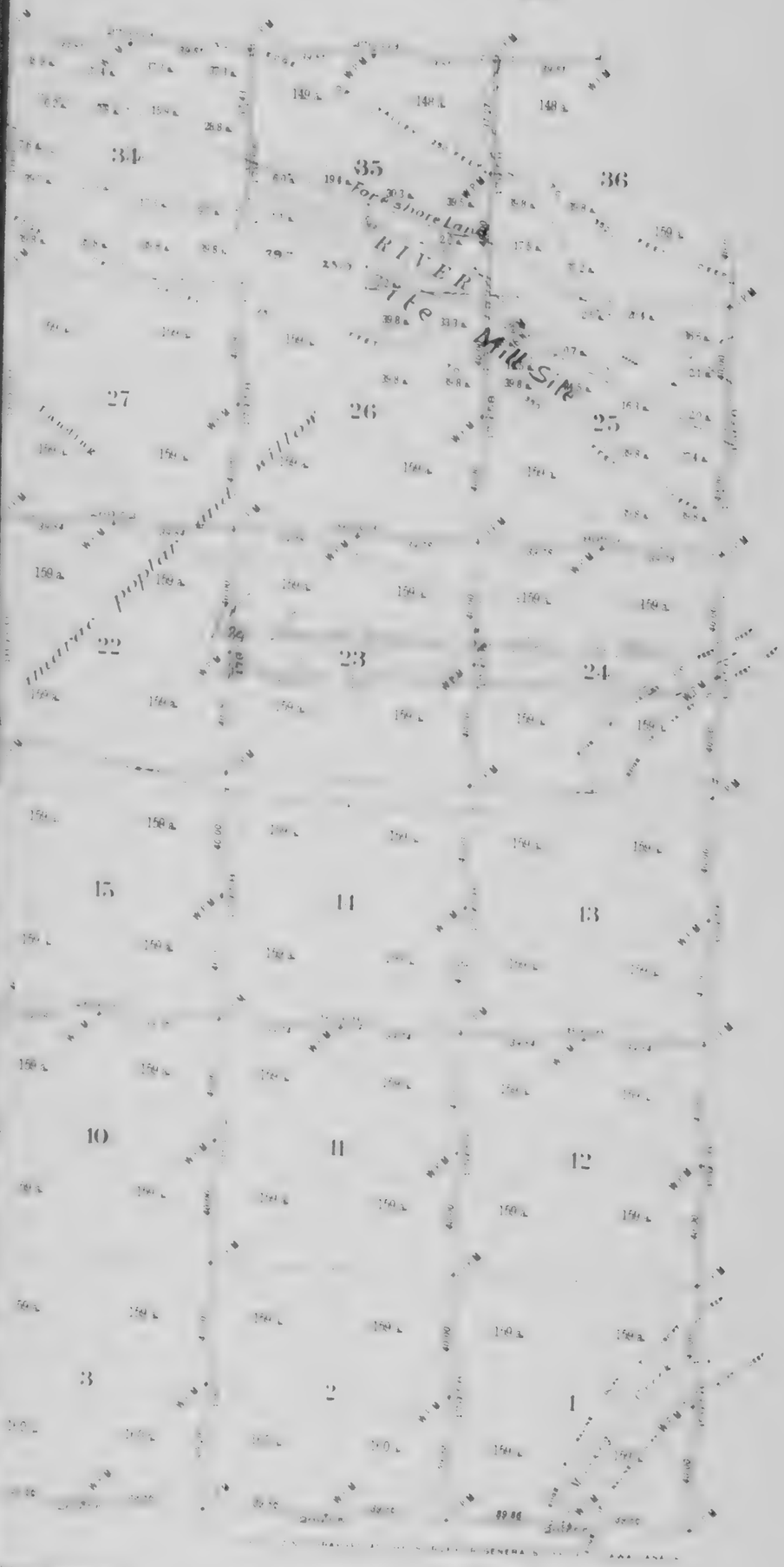

Department of the Interior, Ottawa, 28th December, 1908

Approved and Confirmed

Deputy

P. C. 2369.

Certified copy of a Report of the Committee of the Privy Council approved by His Excellency the Governor General on the 5th October 1911.

Copied for

The minister of the Interior submits under date 2nd October 1911, that an application has been made by Mr. James Smith of Edmonton, for a license of occupation for two water lots on the Athabasca River in front of the N.W.¼ of section 25, N.E.¼ of section 26 and on both sides of the river in the E. ½ of section 35, all in township 56, range 23, west of the fourth Meridian, for storage booms on the north side and mill privileges on the south side of the river; and to purchase as foreshore land the fractional S.½ of section 25, north of the river, containing 97.2 acres, and as a mill site the fractional S.E.¼ of section 25, south of the river and the fractional S.½ of the S.E.¼ of section 26, south of the river, containing 16½ acres, or in all 267.2 acres.

The minister further states that these water lots are available according to the records of the Department of the Interior as they abut on lands in township, situated as above.

The minister recommends that, subject to written consent thereto of the Department of Public Works being filed in the Department of the Interior, authority be granted for the issue of a license of occupation to the applicant for the said water lots for 21 years, subject to the usual terms and conditions and the payment in advance of an annual

The Honourable

The Minister of the Interior.

annual rental or $10.00.

The Minister further recommends that the land above described be sold to Mr. [illegible] at the rate of $10.00 an acre - one-third of the purchase money to be paid at the time of purchase and the balance in two equal annual instalments, such sale to be also subject to a saw mill berth [illegible] the said fractional N.W.¼ of section 26, [illegible] the Act, the capacity of 40,000 feet [illegible] per day, to be operated for a period of three years before Letters Patent thereto are issued.

The Minister also recommends that, in the event of the sale of the lands in question not being carried out for non-fulfilment of the conditions upon which the license of occupation [illegible] the said two timber lots above described, [illegible] shall not sell.

The [illegible] submit the same for approval.

[illegible]

Clerk of the Privy Council.

Department of the Interior,

LAND PATENTS BRANCH,

Ottawa,

RE-1 400



James Smith

mo

Department of the Interior.

Canada.

1385526

Copy for the A. D. L. Edmonton,

16th January, 1913

Gentlemen,

With reference to your previous correspondence in the matter, I am directed to inform you that it has been decided to sell to Mr. James Smith, of Edmonton, the lands for which he applied on the Athabaska River and to issue to him a license of occupation for the water lots in connection therewith, under the terms and conditions specified in the Order in Council of the 5th October, 1911, which are as follows:-

Mr. Smith may acquire by purchase at the rate of $10.00 an acre, as for shore lands, North of the Athabaska River, the fractional S.½ of section 35, containing 97.3 acres; and South of the River, as a mill site, the fractional S.E.¼ of section 35, the fractional N.½ of the N.E.¼ of section 16, and the fractional N.W.¼ of section 36, containing 169.80 acres, or in all 267 acres, all in township 66, range 24, west 4th Meridian. One-third of the purchase money to be paid either into this Department here, or to the Agent of Dominion Lands, Edmonton, on or before the 1st March next, and the balance in two equal annual instalments with interest at the rate of 7% per annum. Such sale will also be subject to a mill being erected on the said fractional N.W.¼ of section 36, South of the River, with a capacity of 40,000 feet board measure per day, to be operated for a period of three years before letters patent for the said lands are issued.

The

T.S. 9416
Payment reported 1-3-13
hw

Messrs. Smith & Johnston,

Barristers etc.,

Trust Building,

45 Sparks St.

Ottawa.

The Order in Council, above referred to, also provides, subject to the written consent thereto of the Department of Public Works being filed in this Department, for the issue of a license of occupation to Mr. Smith for 21 years on the usual terms and conditions, and the payment in advance of an annual rental of $10.00, for two water lots on the Athabaska River in front of the N.W.¼ of section 25, the N.E.¼ of section 26 and on both sides of the River in the S.½ of section 25, in township [illegible], range [illegible], west 4th meridian, for storage boom purposes on the North side and mill purposes on the South side of the River. Upon the annual rental for the first year being remitted, as well as the first instalment on account of the purchase of the lands above described, the necessary steps will be taken for the issue of such license of occupation.

In the event of the conditions of the sale of the lands in question not being complied with, the license of occupation, which may be issued for the water lots above mentioned, will forthwith become null and void.

Your obedient servant,

[illegible]

Assistant Secretary.

3975

January 21st, 1912.

Gentlemen:-

Re Application of James Smith-
Boom in the Athabasca River
near Athabasca Landing.

In reply to your letter of January 20th, I beg to state that we informed the Department of the Interior, on November 17th, 1911, that this Department had no objection to the issue of a license to Mr. Smith, of the proposed boom site.

Kindly forward the license to me when it is issued.

I have the honour to be,
Sir,
Your obedient servant,

Secretary.

Messrs. Smith & Johnston,
Barristers, &c,
Ottawa, Ont.

Smith & Johnston

BARRISTERS SOLICITORS NOTARIES.

The Trust Building
48 Sparks Street

Alexander Smith
William Johnston

Phone 870

Cable Address
"Smithston"
Western Union Code

Ottawa, Canada.

Jan. 22nd. 1917.

W. W. Cory Esq.,

Deputy Minister of the Interior.

Ottawa, Ont.

Dear Sir:-

Re Application of James Smith for mill site on the Athabasca River near Athabasca Landing.

In accordance with the Order in Council passed on the recommendation of the Minister of the Interior, upon the Department of Public Works advising that there was no objection to the proposed scheme, a License of Occupation could be issued to W. James Smith. We herewith enclose you a letter from the Secretary of the Department of Public Works to the effect that there is no objection by their Engineer to the issue of the License.

Yours truly,

Smith & Johnston

Department of the Interior,

LAND PATENTS BRANCH,

MEMORANDUM.

Ottawa. 16th jan. 1914 191

Please return file to Mr. N.C. Cote, Land Patents Branch.

Form No. 27.

No.

File No. 178,399

- 3.

Department of the Interior,

DOMINION LANDS AND CROWN TIMBER OFFICE,

Edmonton, Alta., 4th March, 1913.

Sir,

Referring to copy of your letter of the 16th of January last, File No.138[illegible]26, I beg to report the payment by Mr. James Smith of $10.00 annual rental on two water lots on Athabasca River in front of N.W.¼ Sec. 25 and N.E. ¼ Sec.26, and on both sides of river in the S.½ Sec. 35,Tp. 66, Rge. 23, W. 4th M. for storage boom purposes on north side and mill purposes on the south side of the river, on the 1st instant.

Your obedient servant,

[signature]

Crown Timber Agent.

The Controller,

Timber & Grazing Lands,

Dept. of Interior,

O T T A W A .

Department of the Interior.
Canada.

LAND PATENTS BRANCH

1385526

Ottawa 27th March, 1911.

Sir,

I beg to refer you to your letter of the 4th instant in which you state that you were the recipient on the 1st instant of $ 10.00 paid by James Smith as the annual rental of two water lots on the Athabasca river in front of the North West of section 25 and the North East of section 26, and on both sides of the river in the east half of section 35, township 66, range 24, west of the fourth Meridian for storage boom purposes on the north side, and will purpose on the south side of the river, and to say that the same is not included in your returns owing to the 1st or last instant.

Please reply at once.

Your obedient servant,

N. O. Côté

Controller.

The Agent of Dominion Lands,

Edmonton,

Alberta.

58554

58554

RECEIVED
SEP 16
Land Office
Edmonton, Alta.

In the Matter of the application of James Smith

to purchase the fractional South half of sec. 35 containing 99.2 acres, and South of the River, as a mill site, the fractional S. E. 1/4 of sec. 35, the fractional W 1/2 of the N E 1/4 of sec. 26 and the fractional N.W. 1/4 of sec. 25 containing 69. Spec. as in all 267 acres all in Township 66, Range 23 West of the 4th Meridian -

I, James Smith of Edmonton

in the Province of Alberta do solemnly declare that

the fractional S/2 of sec. 35, and South of the River as a mill site, fractional S.E/4 sec. 35, the fractional W/2 of the N.E/4 of Sec. 26 and the frac. N.W/4 of sec. 25 all in Township 66, Range 23 West of 4th M. containing in all 267 acres -

And I make this solemn declaration conscientiously believing the same to be true and knowing that it is of the same force and effect as if made under oath and by virtue of the provisions of the Canada Evidence Act.

Declared before me at the City of Edmonton in the Province of Alberta this 7th day of March A.D. 1913

James Smith

A Commissioner, etc.

NOTE: Where a solicitor makes a declaration on behalf of a client, he must state the fact and the grounds of his belief.

Department of the Interior,

LAND PATENTS BRANCH,

Ottawa, 20th April, 1915

Dear Sir,

2453542

Department of the Interior,

LAND PATENTS BRANCH.

Ottawa, 10th April, 1913, 191

MEMORANDUM,

N. O. Côté, Esq.,
Controller of Land Patents Branch.

T.S. 9416

The lands referred to in Order in Council of the 5th October, 1911, stand as a time sale in the name of James Smith,- 267 acres at $10.00 per acre.- 1st instalment, $890.00 was paid at the date of the sale, the 1st ultimo.

The Agent has reported the $10.00, rental fee, in his return of the 2nd inst to the Timber & Grazing Branch, this amount was transferred to this Branch a couple of days ago.

DO NOT WRITE ABOUT MORE THAN ONE SUBJECT IN THE SAME LETTER

ADDRESS YOUR REPLY TO THE COMMISSIONER, LAND PATENTS BRANCH, DEPARTMENT OF THE INTERIOR

N.C.

IN YOUR REPLY PLEASE QUOTE THIS FILE NO. [illegible] C.

DEPARTMENT OF THE INTERIOR
CANADA

Land Patents Branch

Ottawa [illegible] April, 1917.

Gentlemen,

With reference to the [illegible] Mr. James Smith, of Moorfield, for [illegible] for the [illegible] lots on the Athabasca River [illegible], the [illegible] in the S. [illegible] of Section 27, the [illegible] in the S. [illegible] of Section 28, all in Township 61, Range 17, West of the Fourth Meridian, I beg to inform you that the Department of Justice has been requested to furnish this Department with a draft form of license, and on receipt of same from them, further action will be taken for the issue of a license to occupation covering the said lands to Mr. Smith's former.

[illegible],

Controller.

[illegible] re. Smith & Johnston,
Barristers,
[illegible].

DO NOT WRITE ABOUT MORE THAN ONE SUBJECT IN THE SAME LETTER

ADDRESS YOUR REPLY: THE COMPTROLLER, LAND PATENTS BRANCH, DEPARTMENT OF THE INTERIOR

IN YOUR REPLY PLEASE QUOTE THIS FILE NO. [illegible]

DEPARTMENT OF THE INTERIOR
CANADA

Land Patents Branch

Ottawa [illegible] April, 1911.

[illegible]

Sir,

I beg to acknowledge receipt of your [illegible] for the amount paid to [illegible] [illegible] [illegible]

Form No. 27.

No

File No. 169079

Department of the Interior.

DOMINION LANDS AND CROWN TIMBER OFFICE

A.-A.

Edmonton, Alta., April 8th 1913

Sir:-

Referring to your file No. 1385526 your letter of the 27th ult., I beg to inform you that C.T.O.Receipt No. 32044 issued on the 1st ult., for the sum of $10.00 as rental on two water lots on the Athabasca River in front of the N.W.¼ of 25 and the N.E.¼ of 26 and on borth sides of the river in the South half of 35-66-23-W.4th Meridian. The receipt issued to Mr. Jas. Smith, Credit Foncier,Bldg., Edmonton. There was some doubt at the time of payment was made as to whether the receipt should issue from the Crown Timber Office or whether a Dominion Lands Receipt should issue therefor.

Part of Rental reported in Return for 1st March 13

Your obedient servant,

C. T. A.

The Controller,

Lands Patent Branch,

Dept. of Interior,

Ottawa, Ont.,

C A N A D A.

GEORGE THE FIFTH, &c.,

TO ALL TO WHOM THESE PRESENTS SHALL COME,

G R E E T I N G:

WHEREAS the lands hereinafter described are Dominion lands within the meaning of the Dominion Lands Act.

AND WHEREAS James Smith of the city of Edmonton, in the province of Alberta, hereinafter called the licensee, has applied for a license to occupy the said lands.

AND WHEREAS Our Governor in Council has recommended that we should grant such license.

NOW KNOW YE that for and in consideration of the rent hereinafter reserved, and subject to the provisos and conditions hereinafter contained, we hereby grant unto the licensee full power to enter upon, possess and occupy all and singular, etc.

(Description.)

TO HAVE AND TO HOLD such power unto the licensee, during the term of twenty-one years, to be computed from the day of in the year of our Lord one thousand nine hundred and thirteen, and from thence forth next ensuing and fully to be complete and ended: Yielding and paying therefor, yearly and every year during the said term, the sum of ten dollars, the same to be payable on the following days and times, that is to say:— in advance on the day of in each and every year during the said term, the first of such payments having been made on or before the ensealing and delivery of these presents.

PROVIDED ALWAYS and these presents are issued upon and subject to the following provisos and conditions:-

1. That the licensee shall and will pay the rent hereby reserved in manner aforesaid, and shall and will also pay

pay all charges, taxes, rates and assessments whatsoever, which shall during the said term be charged upon or be payable in respect of the said lands.

2. And that it shall be lawful for the Minister or any person thereunto authorized by him, at all reasonable times during the said term, to enter upon the demised premises and examine the condition thereof.

3. And that the licensee shall not, nor will, during the said term, assign or underlet the demised premises, or any part thereof without the consent in writing of the Minister. And that the said lands ~~of the said river~~ shall be used for ~~the purposes of~~ fishing purposes and for no other purpose whatsoever. ~~And that the said lands on the south side of the said river shall be used for fishing purposes and, for no other purpose~~

4. And that if the rent hereby reserved, or any portion thereof, shall remain unpaid for the space of thirty days after the same shall become payable, whether lawful demand thereof shall have been made or not, or if there shall be a breach by the licensee of any of the stipulations, provisos or conditions herein contained, and on the part of the licensee to be observed and performed, then, and in any and every such case, it shall be lawful for His Majesty into and upon the premises hereby demised (or any part thereof in the name of the whole) to re-enter and the same to have again, re-possess and enjoy as of His ~~Majesty's~~ former estate thereof, and by these presents and everything herein contained shall immediately become null and void to all intents and purposes, except that any remedy available to ~~His Majesty~~ us for the recovery of any rent or arrears of rent then due or accruing due shall be thereby in any way affected:

X. And that in case of the cancellation or determination of these presents for any reason, the licensee shall be at liberty to remove any or all improvements which he shall have placed upon the premises, upon such terms as Our Minister of the Interior of Canada shall see fit to impose, but in no case shall the licensee have any claim against Us or Our Successors, or against the Government of Canada, or any officer or servant thereof to compensation for damages sustained by him by reason, or in consequence of such cancellation or determination.

Given, &c.,

My Draft, D. [illegible]

Enc.

J. C.

Ottawa May 16th, 1913.

Please address reply to
Deputy Minister of Justice

MAY 20 1913
RECEIVED

568-13.

Sir,-

In response to your request of the 12th ultimo --13[illegible]26-- I have the honour to enclose herewith draft of licensee of occupation to be issued in favour of Mr. James Smith. I suggest that you insert his occupation in the blank left for that purpose, and also the description and then submit the draft to his Solicitors before the license is issued.

Papers returned.

I have the honour to be,

Sir,

Your obedient servant,

J. [illegible]
Deputy Minister of Justice.

The Controller,

Land Patents Branch,

Department of the Interior,

Ottawa.

Department of the Interior,

1385526

L. LAND PATENTS BRANCH.

Ottawa, 23rd May, 1914. 191

MEMORANDUM:

Re draft of license of occupation referred to in Mr. Bistorne's letter of the 16th inst.

The license is for water lots not lands and the 3rd clause in the draft does not appear to be to be correct as it refers to lands on the north and south sides of the river. As I understand it, the license is for the portion of the river lying north of the boom, to be used for storing logs, and for that portion south of the boom for mill site purposes.

Should not the matter be again referred to Justice.

F. C. Otter, Esq., I.S.O.,

Controller.

DO NOT WRITE ABOUT MORE THAN ONE SUBJECT IN THE SAME LETTER

ADDRESS YOUR REPLY "THE COMPTROLLER LAND PATENTS BRANCH DEPARTMENT OF THE INTERIOR"

MO

IN YOUR REPLY PLEASE QUOTE THIS FILE NO.

1235 26

DEPARTMENT OF THE INTERIOR
CANADA

Land Patents Branch

Ottawa

28th May, 1913

Sir,

With reference to Mr. Gisborne's letter of the 16th instant, Ref. 562-13, enclosing a draft of license of occupation to be issued to Mr. James Smith, I beg to return File of this Department No. 1235 26, to which is attached the draft above referred to, in order that the third clause of the draft may be reconsidered, as it is thought that instead of the lands on the North and South sides of the river being referred to therein, that portion of the river lying north of the boom to be used for storing logs, and that portion south of the boom for mill site purposes as above been referred to.

Encl. 1

Your obedient servant,

N. O. Côté

Controller.

T. L. Macombe, Esq., C. M. G., K.C.,
Deputy Minister of Justice,
Ottawa.

DO NOT WRITE ANY LETTER MORE THAN ONE WORD SAME LETTER WHERE USED ... NAME AND ADDRESS

Department of the Interior.
Canada.

N. O. Co[illegible]

J.C.

Enc.

Ottawa May 20th. 1913.

Please address reply to
Deputy Minister of Justice

get temp file

562-13.

Sir:-

Referring to your letter of the 26th instant-1385526- I have the honour to return the draft of the lease to be issued in favour of James Smith. As you will see, Clause 4 has been changed by eliminating any reference to the North or South side of the River. Probably after the description is entered in its proper place in the draft, it will be possible to state more specifically, on what lands the booms are to be, and the milling industry, respectively; but without seeing the description, it is impossible for me to be more specific in the clause referred to.

Mr. Shepherd draws attention to the fact that the lots applied for are water lots, and not lands; but the term "lands" includes water lots.

Papers returned.

I have the honour to be,

Sir,

Your obedient servant,

D.M.J.

The Controller,
Land Patents Branch,
Department of the Interior,
Ottawa.

North-east quarter of section Twenty-five, the North-east quarter of section Twenty-six and the South-half of section Thirty-five of the said township, which may be more particularly described as follows;-

Beginning at the intersection of the west boundary of said section Thirty-five with a line drawn on a bearing of South Seventy-four degrees and twenty-seven minutes east from a point in the east boundary of the South-east quarter of section Thirty-four of the said Township, distant Thirty-one chains and Fifty-seven links measured Northerly along the said east boundary from the south-east corner of said section Thirty-four; thence on the said bearing of South Seventy-four degrees and twenty-seven minutes east a distance of Seventy-nine chains and Eighty links; thence South Forty-three degrees and twelve minutes East a distance of Sixteen chains and forty links; thence South Sixty-four degrees and twenty-seven minutes east a distance of Thirty-six chains more or less to the said east boundary of the North-east quarter of said section Twenty-five; thence Southerly following the said east boundary a distance of five chains and fifty links more or less to the right bank of the Athabasca River; thence North Westerly following the sinuosities of the said right bank to its intersection with the said west boundary of the said section Thirty-five, thence Northerly following the said west boundary to the intersection with the aforesaid line having a bearing of South Seventy-four degrees and twenty-seven minutes east, being the place of commencement.

Department of the Interior,

File 1385526

E.R. LAND PATENTS BRANCH.

Ottawa, 16th June, 1913. 191

Description for proposed License of

Occupation to Mr. James Smith.

Composed of Parcel 1:- For Storage Rooms, all that portion of the South-half of section Thirty-five in the Sixty-sixth Township, in the Twenty-third Range, West of the Fourth Meridian, in the Province of Alberta, which may be more particularly described as follows:- Beginning at the intersection of the west boundary of the said half section with a line drawn from a point on the east boundary of the South-east quarter of section Thirty-four of the said Township, at a distance of Thirty one chains and fifty-seven links measured Northerly along the said east boundary from the South-east corner of the said South-east quarter section; thence South Seventy-four degrees and twenty-seven minutes east a distance of seventy-nine chains and eighty links; thence North Twenty two degrees and fifteen minutes east a distance of Eight chains and seventy links more or less to the intersection of the left bank of the Athabasca River with the east boundary of the South-east quarter of said section Thirty five; thence North Westerly following the said left bank to the North-west corner of the South-west quarter of said section Thirty-five; thence Southerly following the west boundary of the said section Thirty-five to the place of commencement, being the intersection of the first described line having a bearing of South Seventy-four degrees and twenty-seven minutes east with the said west boundary, and

Secondly: For all purposes, all those portions of the North-

Ed 9 mail.

M.F.D.

C A N A D A .

TO ALL TO WHOM THESE PRESENTS SHALL COME,

G R E E T I N G :

WHEREAS the lands hereinafter described are Dominion lands within the meaning of the Dominion Lands Act.

AND WHEREAS James Smith of the City of Edmonton, in the Province of Alberta, hereinafter called the licensee, has applied for a license to occupy the said lands.

AND WHEREAS Our Governor in Council has recommended that we should grant such license.

NOW KNOW YE that for and in consideration of the rent hereinafter reserved, and upon and subject to the provisos and conditions hereinafter contained, we hereby grant unto the licensee full power to enter upon, possess and occupy all and singular, etc.

(description.)

TO HAVE AND TO HOLD such power unto the licensee, during the term of twenty-one years, to be computed from the day of in the year of Our Lord, one thousand nine hundred and thirteen, and from thence forth next ensuing and fully to be complete and ended; yielding and paying therefor, yearly and every year during the said term, the sum of ten dollars, the same to be payable on the following days and times, that is to say: - in advance on the day of in each and every year during the said term, the first of such payments having been made on or before the ensealing and delivery of these presents.

PROVIDED ALWAYS and these presents are issued upon and subject to the following provisos and conditions:-

1. That the licensee shall and will pay the rent hereby reserved in manner aforesaid, and shall and will also pay

all

pay all [illegible] on, taxes, rates and assessments whatsoever, which shall during the said term be charged upon or be payable in respect of the said lands.

2. And that it shall be lawful for the Minister or any person thereunto authorized by him, at all reasonable times during the said term, to enter upon the premises hereby and examine the condition thereof.

3. And that the licensee shall not, nor will, during the said term, assign or alienate the premises, or any part thereof without the consent in writing of the Minister.

4. And that the said lands shall be used for the purposes of storage only, pilling purposes, and for no other purpose whatsoever.

5. And that if the rent hereby reserved, or any part thereof, shall remain unpaid for the space of thirty days after the same should become payable, whether lawful demand shall have been made for the same or not, or if default shall be made by the licensee in any of the stipulations, provisions or conditions herein contained, on the part of the licensee to be observed and performed, then, and in every such case, it shall be lawful for the Minister into and upon the premises hereby licensed or any part thereof in the name of the whole to re-enter and the same to have again, re-possess and enjoy as of his former estate therein, anything herein contained to the contrary notwithstanding, and thereupon this agreement and everything herein contained shall cease and determine, but without prejudice to the rights, intents and remedies which may then have accrued to the Minister against the licensee for the recovery of the rent or arrears of rent then due or arising due and to become due thereby in any manner whatsoever.

(1)

6. And that in case of the cancellation or determination of these presents for any reason, the licensee shall be at liberty to remove any or all improvements which he shall have placed upon the premises,upon such terms as Our Minister of the Interior of Canada shall see fit to impose, but in no case shall the licensee have any claim against Us or Our Successors, or against the Government of Canada, or any officer or servant thereof to compensation for damages sustained by him by reason,or in consequence of such cancellation or determination.

Given, &c.,
By Proxy,

Department of the Interior,

MEMORANDUM.

LAND PATENTS BRANCH,

Ottawa, 19

DO NOT WRITE ABOUT MORE THAN ONE SUBJECT IN THE SAME LETTER

ADDRESS YOUR REPLY: THE CONTROLLER, LAND PATENTS BRANCH, DEPARTMENT OF THE INTERIOR

IN YOUR REPLY PLEASE QUOTE THIS FILE NO.

135[illegible]6

DEPARTMENT OF THE INTERIOR
CANADA

Land Patents Branch.

C Ware

3rd June, 1913

Gentlemen,

I beg to enclose herewith, for your inspection and approval, copy of draft license of occupation which has been prepared in the Department of Justice for two water lots on the Athabasca River in front of the N.W.¼ of section 15, the N.E.¼ of section 16 and the S.½ of section [illegible], all in township 66, range 23, west 4th meridian, in favour of your client, Mr. James Smith, as authorized by order in Council of the 5th October, 1911.

Encs.

A copy of the proposed description to be inserted in such license of occupation is also enclosed herewith.

Your obedient servant,

N. [illegible]

Controller.

Messrs. Smith & Johnston,
Barristers etc.,
[illegible] Sparks St.
Ottawa.

1

Winnipeg, October 28th, 1913.

Sir:-

With further reference to your letter No. 3975 of the 10th instant on the subject of the proposed booming ground on the Athabasca River near Athabasca Landing, I beg to make a formal protest against sanction being given for the construction of the booming, on the following grounds:

Mr .James Smith proposes that the main channel be left on the North Side of the Island, but the construction of a storage boom on the South side would shut off navigation except in high water, a very short period, as it would be impossible for a steamer to get by on the North side of the islands, or as a matter of fact up or down on that side at all. By wishing to place distance booms about forty chains above the upper island on the north side of the river, so as to divert the logs and timbers to the south side of the river, Mr. Smith practically admits that the best water is on the south side. The main current sets towards the south side of the river.

The steamboat channel between Athabasca and Mirror Landing is so crooked, owing to the many shoals, that a steamer of the size of that run by the Hudson's Bay Company is kept dodging from one side of the river all the time, in order to get into the deepest water, and keep clear of rocks. It is therefore considered that the placing of a boom anywhere between these two points shown on the plan will be detrimental to navigation .

I am , Sir,
Your obedient servant,

T. H. Bacon
Fur Trade Commissioner.

I.H. Coleman, Esq.,
Assistant Secretary,
Dept. of Public Works,
Ottawa, Ont

400

S/EB 6

November 18, 1913.

Sir,-

Referring further to the application of Mr. Jas. Smith for booming privileges on the Athabasca River, kindly advise me if a license of occupation has yet been issued to the applicant, as authorized by Order in Council of October 5, 1911. You have already been advised that this Department has no objection to the issue of this license.

I have the honour to be,

Sir,

Your obedient servant,

Secretary.

The Deputy Minister,

Department of the Interior,

Ottawa.

3975

C.S.

Ottawa, November 7th, 1913

Sir:-

Referring to your letter of January 14th, file No. I355526, I enclose copy of a letter dated October 16th, from the Hudson's Bay Company, protesting against the booms which Mr. James Smith proposes to place in the Athabasca River near Athabasca Landing, Alta.

Enc.

I may say that our Engineers have recommended the approval of the plans of the booms submitted by Mr. Smith subject to the condition that he is to provide certain gates in the booms and that an opening 200 feet wide is to be left for the purposes of navigation.

I have the honour to be,

Sir,

Your obedient servant,

Secretary.

The Secretary,
Dept., of the Interior,
Ottawa, Ont.

Department of the Interior,

LAND PATENTS BRANCH,

Ottawa,

MEMORANDUM.

191....

Hon. Laurier

For memo

Re engaging made

by R.W.L.

2/15 H.C.

Department of the Interior,

LAND PATENTS BRANCH,

MEMORANDUM. Ottawa, 26th Nov. 1913

W. Cote:

The license of occupation of 2 water lots in the Athabaska river in front of N.W.¼ 25 + N.E.¼ 26 and on both sides of the river in S.¼ 35-66-23 W.4, authorized by O. in C. of 5th Oct. 1911, for a mill site, has not yet been issued to Mr. James Smith. the draft of the license prepared by the Dept. of Justice and sent to messrs. Smith and Johnston, on the 23rd June last, for inspection and [illegible], having not yet been returned to the Department.

E. Lemieux

Lic. No. 1121

RG-1 400

DO NOT WRITE ABOUT MORE THAN ONE SUBJECT IN THE SAME LETTER

ADDRESS YOUR REPLY "THE CONTROLLER" LAND PATENTS BRANCH DEPARTMENT OF THE INTERIOR

mo

IN YOUR REPLY PLEASE QUOTE THIS FILE NO. 1385526

DEPARTMENT OF THE INTERIOR
CANADA

Land Patents Branch

Ottawa 27th November, 1913

Sir,

I beg to acknowledge the receipt of your letter of the 13th instant, and to say that the license of occupation of the two water lots on the Athabasca River in front of the N.W.¼ of section 25, and the N.E.¼ of section 26, and on both sides of the river in the S.½ of section 35, township 66, range 23, west 4th meridian, authorized by Order in Council of the 5th October, 1911, for a mill site, has not yet been issued to Mr. James Smith, the draft of the license of occupation, prepared by the Department of Justice, and sent to Messrs. Smith & Johnston, Barristers, of this City, for inspection and approval, having not yet been returned to this Department.

Your obedient servant,

Controller.

R.C.Desrochers, Esq.,
Secretary,
Department of Public Works,
Ottawa

Department of the Interior,

LAND PATENTS BRANCH,

Ottawa. 27th Nov. 1913 191

MORANDUM.

Please return file to Land patents Branch

to deal with letter from the Hudson's Bay Company.

V. C.

Department of the Interior,

LAND PATENTS BRANCH,

Ottawa, [illegible] 1914.

[illegible]

[illegible]

[illegible]

DO NOT WRITE ON MORE THAN ONE SIDE OF THE PAPER. IN A LETTER AND ADDRESS REPLY TO THE SUPERINTENDENT, WATER POWER BRANCH, OTTAWA

IN YOUR REPLY PLEASE QUOTE FILE No. 138[illegible]26

B&H/MMA.

DEPARTMENT OF THE INTERIOR
CANADA

Ottawa March 24th, 1921.

MEMORANDUM:

Re. [illegible]

Referring to Mr. McScott's memorandum of [illegible], I have [illegible] Mr. [illegible] to the [illegible] in Council [illegible] letter [illegible] Mr. [illegible] Mr. Smith [illegible] Mr. Smith [illegible] River near [illegible] to be influenced [illegible] On the 4th of October, 1911, [illegible] written [illegible] On the 31st of January, [illegible] Mr. Smith [illegible] that Department [illegible]

The [illegible] Mr. [illegible] [illegible] Mr. [illegible] [illegible] Mr. [illegible] [illegible] [illegible]

V. C.

IN YOUR REPLY PLEASE QUOTE THIS FILE NO. 1385526

DEPARTMENT OF THE INTERIOR
CANADA

Privy Council

Ottawa, 19th May, 1914.

Sir,

With reference to your letter of the 7th November last, file # 3975, with which was enclosed a letter from the Hudson's Bay Company making a formal protest against the booms which are to be placed by Mr. James Smith on the two water lots, for which he is to be issued a License of Occupation, on the Athabaska River in front of the N. W. ¼ of Section 25, the N. E. ¼ of Section 26 and on both sides of the River in the S. ½ of Section 35, all in Township 66, Range 23, West of the 4th Meridian, I beg to say that this protest would appear to be a matter that should be dealt with by your Department under the Navigable Waters Protection Act.

Your obedient servant,

Controller.

R.C. Desrochers, Esq.,
Secretary,
Department of Public Works,
Ottawa.

IN YOUR REPLY PLEASE QUOTE THIS FILE NO. 1305826

V. C.

DEPARTMENT OF THE INTERIOR
CANADA

[illegible]

[illegible], 19th May. 1914.

ACTION TAKEN
MAY 22 1914
F. B. L.

[illegible]

Sir,

With reference to your letter of the 20th May. 1913, file 502-13, and the draft furnished of the licence of occupation to be issued in favour of Mr. Jones with for two water lots on the Athabaska River in front of the N. W. ¼ of Section 25, the N. E. ¼ of Section 26 and on both sides of the River in the S. ½ of Section 35, all in Township 85, Range 25, West of the 4th Meridian, I beg to say that after giving this matter further consideration it is deemed advisable that the licence of occupation should contain a clause providing that any construction operations on or over the bed of the River is made subject to the provisions of the Navigable Waters Protection Act, and to request you, therefore, to be good enough to have the draft furnished amended so as to include such a clause.

Legal.
Trio

File of this Department 1305826, relating to this matter, is herewith enclosed.

Your obedient servant,

Controller.

E. L. Newcombe, Esq., C. M. G., K. C.,
Deputy Minister of Justice,
Ottawa.

3975

May 23,1914.

The Controller,
Land Patent Branch,
Dept. of the Interior,
Ottawa.

Sir,-

I have to acknowledge the receipt of your letter dated May 19, No.137552, regarding the protest made by the Dobson's Bay Company against the granting of the application of Mr. James Smith, for approval of the plan of booms proposed to be placed in the Athabasca River, near Athabasca Landing, Alta.

In reply I have to state that this Department is dealing with this matter, and the protest was only referred to you for your information, as you have under consideration the application for water lots.

I have the honour to be,
Sir,
Your obedient Servant,

Secretary

J.C.

Ottawa, [illegible] 1914.

215-14.

Sir,

Referring to your letter of the 15th instant - 1331126 - I have the honour to state that the claim which you request in regard to ore [illegible] for which Mr. [illegible] received a license of occupation is set out in the [illegible] of the accompanying draft.

Upon return,

I have the honour to be,

Sir,

Your obedient servant,

[signature]

Asst. Minister of Marine.

The Controller,

[illegible],

Department of the Interior,

Ottawa.

mc

Ref. 138[illegible]20

DEPARTMENT OF THE INTERIOR
CANADA

Land Patents Branch

5th June, 1914

MEMORANDUM:-

Mr. Challies,
Superintendent,
Water Power Branch.

Kindly let me know if the License of Occupation to be issued to Mr. James Smith for two water Lots on the Athabasca River is satisfactory to you as amended by clause 5 on the margin of page two of the draft form of License on this file marked.

Controller.

DEPARTMENT OF THE INTERIOR
CANADA

Water Power Branch

Ottawa June 17th, 1916.

Mr. Challies.

Referring to Mr. E.G.Cole's memorandum
of yesterday herewith, the License of
Occupation to be issued to Mr. Geo. Smith for
water lots in the Kootenay River for conservatory
purposes.

B.E. Norris

REPLY TO THE LAND PATENTS BRANCH DEPARTMENT OF THE INTERIOR mc

IN YOUR REPLY PLEASE QUOTE THIS FILE No. 1385526

DEPARTMENT OF THE INTERIOR
CANADA

Land Patents Branch

Ottawa 24th June, 1914.

Gentlemen,

I be to refer you to my letter of the of the 23rd June,1913, enclosing,for your inspection and approval, copy of draft license of occupation which had been prepared by the Department of Justice for two water lots on the Athabasca River in front of the N.W.¼ section 25, the N.E.¼ section 26 and the S.½ section 35, all in township 66, range 23,West of the 4th meridian, in favour of your client Mr. James Smith, and as no reply to that letter has yet been received here, I beg to enquire whether you intend taking any further action in the matter.

In this connection I may point out that attention having been called by the Water Power Branch of this Department to the fact that the draft license of occupation above referred to did not include a clause providing that any construction operations on or over the bed of the River be made subject to the provisions of the Navigable Waters Protection Act, the matter was referred to the Deputy Minister of Justice, who has added to the draft in question the following clause :-

" And that no wharf pier or other structure shall be constructed on the premises until the plans and proposed site of the same have been approved by our Governor in Council under the provisions of the Navigable Waters Protection Act Chapter 115,Revised Statutes 1906."

Your obedient servant,

[illegible]

[illegible]th & Johnson,
Barristers etc.,
48 Sparks St.,
Ottawa.

Ottawa, Ont., May 4th. 1914.

To

3572931

The Secretary,

Department of Interior,

Ottawa, Ont.

Dear Sir:-

I am interested in Timber Berths 1516, 1517, 1518, 1398, 1399 and 1400 on the Athabasca River, and also in Timber Berths 1296 on Pembina River.

It was decided as soon as a railroad would reach Athabasca Landing on the Athabasca River to manufacture timber from those limits at that point, being the only point on the Athabasca River where a railroad was projected to the Athabasca River.

On the 20th of May, 1911, I made application to purchase lands for the purpose of installing a mill on Athabasca River for the following lands, namely: The fractional south-half of Section 35 containing 97.2 acres north of the Athabasca River, and the fractional north-east quarter of Section 35, the fractional north-half of the north-east quarter of Section 26 and the fractional north-west quarter of Section 25 south of the Athabasca River containing 159.80 acres or in all 257 acres all in Township 66, Range 25 West of the 4th. Meridian.

I filed plans which were required by the Department and also had considerable correspondence about the matter, and on the 6th of October, 1911, I believe an order was entered allowing me to make the purchase, but for some reason the Department did not consider that as final. On the 15th of January 1913, I was informed by a letter from the Department that leave was given to me to purchase the lands herein described at the rate of $10.00 an acre, one-third of the purchase money to be

paid into the Department before the first day of March following, and the balance to be paid in two equal instalments, such sale was subject to the condition that a saw-mill be erected on a portion of this land with capacity of 40,000 feet board measure per day, and said mill to be operated for three years before letters patent for the said land would be issued. In conformity with this order I paid on the first day of March to the Agent of Dominion Lands at Edmonton the sum of $900.00.

Immediately after this payment was made the Edmonton Dunvegan and British Columbia Railroad began to build northerly from Edmonton, and have constructed a line which crossed the Athabasca River at Smith (formerly known as Mirror Landing) a point 60 miles up the Athabasca River from Athabasca Landing. This same railroad comes within half a mile of the Athabasca River at a point 100 miles up stream from Athabasca Landing and below the timber limits above mentioned, so that the timber can be manufactured at that point and the Edmonton Dunvegan and British Columbia Railway comes near the river, instead of at Athabasca Landing, and save a river drive of 100 miles.

As soon as I learned that the Edmonton Dunvegan Railroad was building to cross the Athabasca River at the points I have mentioned, I did nothing towards erecting the mill at Athabasca Landing, as I desired to place a mill on the Athabasca River as near as possible to the limits, and eliminate the river driving, and still have the advantages of shipping by railroad.

I desire now to relinquish my right to the land described herein at Athabasca Landing, and in lieu thereof I ask to purchase on the same terms and conditions, the following lands, namely: The fractional north-west quarter of Section 2 east of the Athabasca River containing 92.6 acres, the north-half of the north-east quarter of said Section 2, and the north-half of the north-west quarter of Section 1, all in Township 62, Range 2, west of the 5th. Meridian, and containing in all 262.6 acres. And I ask that the money already paid on

account of the lands at Athabasca Landing be applied to this land.

If this is granted I undertake to conform to all the provisions in the original order, and also the order of the 18th of January, 1913, giving me leave to purchase the lands before described near Athabasca Landing.

The construction of the Edmonton Dome is so close to the limits of the land near Athabasca Landing useless for the purposes for which it was acquired. I attach herewith a map showing the location of the limits of the original land near Athabasca Landing, and of the land which I now wish to acquire in lieu of the land formerly allowed to be purchased.

I remain,

Yours faithfully,

Encl:

Address -
James Smith,
C/O Smith & Johnston,
Barristers &c.,
46, Sparks Street,
Ottawa, Ont.

FOREST RESERVE

SERVE

PRAIRIE AND WOODED

WOODED COUNTRY

WOODED COUNTRY

WOODED GOOD SOIL

GOOD

Calling Lake

Athabaska Landing

Fort Saskatchewan

EDMONTON

EDMONTON MERIDIAN

application of
James Smith

To relinquish certain
[illegible] on the
[illegible] other land.

ADDRESS YOUR REPLY TO THE CONTROLLER LAND PATENTS BRANCH DEPARTMENT OF THE INTERIOR

mc

IN YOUR REPLY PLEASE QUOTE THIS No.

DEPARTMENT OF THE INTERIOR
CANADA

Land Controller's Branch

Ottawa 5th May, 1915.

Sir,

I beg to acknowledge the receipt of your letter of the 4th instant, stating that you desire, for the reasons stated therein, to relinquish your right to the land on the Athabasca River comprising an area of 267 acres in township 66, range 23, West 4th meridian, which you have been permitted to purchase at the rate of $10 an acre for mill site purposes, and to purchase in lieu thereof, on the same terms and conditions, certain parcels of land in township 68 range 2, West 5th Meridian, containing 272.5 acres, and to have the money already paid in connection with the land at Athabasca Landing applied on account of the land last referred to, and to inform you that your request will be submitted for consideration and when a decision has been arrived at in the matter you will be advised of its purport.

Your obedient servant,

Controller.

James Smith, Esq.,
C/o Messrs. Smith & Johnston,
Barristers etc.,
[illegible] Clarke St.,
Ottawa.

Department of the Interior, Ottawa, 8th May 1914

Approved and Confirmed Extract

from plan of above date

N.C. 95/3

Surveyor General

Department of the Interior,
LAND PATENTS BRANCH,
Ottawa,

191 —

MEMORANDUM.

Gen. Council,
Needed in addition to
obtained from
other Books.

M C C

7/5/15.

Department of the Interior,

LAND PATENTS BRANCH,

MEMORANDUM.

Ottawa.

Mr. Cote,

191

According to a report from the other branch, there is a application from the Edmonton Dunvegan & B. R. Ry. Co. to cut timber on sections 1 and 2, in township 57, range 1 west of the 4th meridian, while according to the irrigation branch, there is a temporary reservation for a pipe line through the N.E.¼ of section 1 and the N.E.¼ of section 2.

[illegible] the exception of the above, the land applied for, the N.E.¼ of the N.E.¼ of the N.E.¼ of the N.E.¼ of the N.E.¼ of the N.E.¼ of section 2, and the N.E.¼ of the N.E.¼ of section 1, is vacant in all the branches.

EJC

File 1295526

DEPARTMENT OF THE INTERIOR
CANADA

Land Patents Branch

Ottawa 15th May 1915

Memorandum,

With reference to our conversation over the telephone, respecting the portions of sections 1 and 2 in township 68, range 2 west of the 5th meridian, applied for by Mr. James Smith, I beg to send you herewith, the papers in this matter in order that you may report further as to whether or not the application to cut timber on these two sections, will affect Mr. Smith's application.

The land applied for by Mr. Smith are shown bordered red on the sketch attached to this file.

Controller.

B. L. York, Esq.,
Controller,
Timber & Irrigation Lands Branch.

ADDRESS REPLY
THE [illegible]
LAND PATENTS BRANCH,
DEPARTMENT OF THE INTERIOR

H.C.

IN YOUR REPLY PLEASE QUOTE THIS FILE NO. 136[illegible].

DEPARTMENT OF THE INTERIOR
CANADA

Land Patents Branch

Ottawa 18th June, 1915.

Sir,

With reference to the copy forwarded herewith of my letter of the 14th January, 191[illegible], to Messrs. Smith & Johnston, your file No. 178[illegible], in relation to the permission granted Mr. James Smith of Edmonton to purchase at the rate of $[illegible] an acre the land comprised in the fractional N.E.¼ of section 33, north of the river, the fractional S.E.¼ of section 33, north of the river, the fractional N.½ of the N.E.¼ of section 25, and the fractional N.W.¼ of section 25, north of the river, all of Township 55, Range 25, west of the Fourth Meridian, I beg to inform you that the Department is in receipt of an application from Mr. Smith to be permitted to exchange the said lands for the fractional N.W.¼ of section 5, east of the river, the N.½ of the N.E.¼ of section 1 and the N.½ of the N.W.¼ of section 1, all in township 55, range 2, west of the fifth Meridian, comprising a total area of 154.5 acres and to request you to detail a homestead inspector to visit the latter parcels and furnish the Department with a report as to the advisability of granting the application and giving further the valuation per acre of the lands now applied for.

I have the honour to be,
Sir,
Your obedient servant,

Controller.

The Agent of Dominion Lands,
Edmonton,
Alberta.

DEPARTMENT OF THE INTERIOR
CANADA

Land Claims Branch

Ottawa

Form No. 27.
30 Rms. 13-15.

Please refer to

File No. 17370
136101.

Department of the Interior.

DOMINION LANDS AND CROWN TIMBER OFFICE.

V.[illegible] Edmonton, [illegible], July 3rd, 1915.

Copy for H.O.No. 1.85526.

Sir:

I beg to inform you that [illegible] to purchase at $10.00 per acre, certain lands in township 60, range [illegible], west of the 4th meridian for a mill site his said application at the instant to be permitted to exchange the lands for the [illegible] of S. [illegible] of 2, East of the river, the N. [illegible] of N. [illegible] 2, and the S. [illegible] of the [illegible] of 1, all in township 60, [illegible] 4th meridian, comprising a total [illegible] 85.6 acres.

[illegible] you [illegible] visit [illegible] receipt [illegible] report [illegible] advisability of granting [illegible] application and state the [illegible] per acre of the [illegible] qualified for.

Your [illegible] servant,

[illegible]

D.L.S.

Dominion Land Inspector
Edmonton.

REGISTRATION

BRANCH

1355526. Co: Date 18/6/15

DEPARTMENT OF THE INTERIOR
CANADA

Land Patents Branch

Ottawa

RF

40

Department of the Interior

Canada

ADDRESS YOUR REPLY
THE [redacted] CONTROLLER
[redacted] PATENTS BRANCH
DEPARTMENT OF THE INTERIOR

IN YOUR REPLY PLEASE QUOTE THIS FILE NO. 1565525.

DEPARTMENT OF THE INTERIOR
CANADA

19th November, 1915.

Copies on Files 3496401.& 3496399.

Sir,

With further reference to your letter of the 4th May last, in relation to your application to be permitted to relinquish your right to purchase at the rate of $10.00 an acre 267 acres of land on the Athabaska River, Township 66 Range 23, West of the Fourth Meridian, and to acquire in lieu thereof certain parcels in Township 68, Range 2, West of the Fifth Meridian, containing 152.6 acres, I beg to inform you that, as it would appear that you have not complied with the conditions of the sale to you of the first mentioned parcels by erecting thereon a mill and as, under the departmental practice, it is customary to allow only 40 acres for mill site purposes the Department cannot see its way clear to authorize an exchange of the whole area of land applied for but would be willing to consent to a transfer if the area to be granted is reduced by you to 40 acres.

I may add that if you decide to accept this offer and will advise the Department of the 40 acres selected by you there will be applied on account of the purchase thereof sufficient of the money already paid to complete payment therefor at the said rate of $10.00 an acre and the remainder of the amount paid by you on account of the original purchase will be refunded. The sale will of course be subject to the conditions governing the sale of the first mentioned parcels.

Your obedient servant,

Controller.

James Smith, Esq.,
c/o Messrs. Smith & Johnston,
Barristers,
O t t a w a.

REGISTRATION

BRANCH

Issue 60: June 1975

DEPARTMENT OF THE INTERIOR
CANADA

Land Patents Branch

File 1, [illegible].
[illegible].

Ottawa 17th [illegible]r, 19[illegible].

[illegible].

[illegible], [illegible].,

[illegible], [illegible] Patents [illegible].

Re: [illegible], [illegible].

[illegible]

Mr. [illegible]

[illegible]

Mr. [illegible]

[illegible]

[illegible]

[illegible]

[illegible]

[illegible]

[illegible].

Ref. [illegible]

DEPARTMENT OF THE INTERIOR
CANADA

Land Patents Branch

Ottawa 1st November, 1913

MEMORANDUM:-

Mr. [illegible],
Commissioner of Revenue,
Accounts Branch.

I [illegible] to [illegible] of my memorandum to the Deputy Minister of the 1st October last, and [illegible] Acting Deputy Minister's memorandum of the 11th ultimo on that file, and to request that you will advise whether you [illegible] any objection to the Department issuing a refund [illegible] in the ordinary way to Mr. James Smith [illegible] amount [illegible] by him, namely, [illegible], less the amount to be retained [illegible] amount may be found to have been credited to [illegible] select, [illegible] letters, in lieu of the land [illegible] previously [illegible] to purchase under the Order in Council [illegible] the 1st October, 1913; or as you think the Order in Council [illegible] is necessary, [illegible] the Auditor General.

[illegible]

Secretary.

A.R.M./J.T.

Ottawa

December 22nd.,1915.

Memorandum:

Mr. E.O.Cotè,
Controller,
Land Patents Branch.

In connection with the request of Mr.James Smith for a refund of $890.00, less the amount to be retained in payment for 40 acres of land he has been permitted to select and which he has selected, in lieu of the land he was previously allowed to purchase under the Order in Council of the 2nd October, 1911, I beg to say that the letter of the 18th of December, 1914, addressed by the Deputy Minister to the Auditor General, asked what refunds the Audit Office would allow. They are as follows:-

1. Payments in connection with Purchased Homestead and pre-emption as authorized by 7-8 Edward VII, Chapter 20, Clauses 27 and 28, including entries cancelled by default or abandoned.

2. Improvements as authorized by Chapter 20, Clause 15.

3. Petroleum and Natural Gas Fee of $5 authorized by Order in Council of 19th January,1914.

4. Payments for Homestead Fees, Lease or Purchase that cannot be granted.

5. Overpayments on all classes of Revenue.

6.

A.G.B./e.T.

December 2nd., 1915.

-2-

6. Chinese Immigration Capitation Tax authorized in each case by Order in Council.

7. It is also understood that refunds not included above and of a special nature are to be submitted for audit before payment."

I am of the opinion that this is a case which should be submitted to the Audit Office.

Acting Controller of Revenue.

ADDRESS REPLY
THE COMPTROLLER,
LAND AGENTS BRANCH,
DEPARTMENT OF THE INTERIOR

O.C.

IN YOUR REPLY PLEASE QUOTE THIS
FILE NO. 647644.

DEPARTMENT OF THE INTERIOR
CANADA

Land Agents Branch

Ottawa 5th March, 1918.

Enclosed re File 647644.

Sir,

With reference to your application to secure the S.E. ¼ of Legal Subdivision 1 and Equitable Legal Subdivision 2, lying east of the River of the S.E. ¼ of Section 14, Township 58, Range 2, west of the 4th Meridian, containing 61.30 acres, Dominion Land Right of Way, I beg to inform you that there are offered for sale Military Bounty Land, consequently, are not at present available for disposal to you.

Under the circumstances it would appear advisable for you to make a selection elsewhere from among the available Dominion Lands.

Your obedient servant,

Comptroller.

Mr. [illegible],
[illegible] Vault Chamber,
[illegible], Alberta.

Ref. 3847544
13[illegible].

DEPARTMENT OF THE INTERIOR
CANADA

Lands Patents Branch

Ottawa 31st ay, 1911.

Memorandum:

By Order in Council of the 4th October, 1911, [illegible] was authorized to [illegible] of [illegible] acres of land as [illegible] and all situate [illegible] or more.

[illegible], 1911, [illegible] applied to purchase the land for certain [illegible] combination [illegible] area of [illegible], the amount [illegible] at the [illegible] purchase [illegible] to be [illegible] to the purchase of [illegible] parcel.

In accordance with [illegible] contained in [illegible] Minister [illegible].

[illegible] with the [illegible] plan [illegible] of the [illegible] and [illegible] the [illegible] of the [illegible].

[illegible] additional [illegible] fractional [illegible] [illegible] [illegible]

ADDRESS REPLY
THE CONTROLLER
AND PATENTS BRANCH
DEPARTMENT OF THE INTERIOR

O.C.

IN YOUR REPLY PLEASE QUOTE THIS
FILE NO. 347044.

DEPARTMENT OF THE INTERIOR
CANADA

Land Patents Branch

Ottawa 3rd June, 1915.

Original on File 347044.

Gentlemen,

Replying to your letter of the 1st inst., I beg to inform you that my application of Mr. [illegible] with of descent to save [illegible] decided to make a survey of the land required for the site, copyright in fractional dual subdivision [illegible] cost of the river subject to survey [illegible] No. 333 and the fractional [illegible] not included in survey lease No. 33 of [illegible] section 14, township 5, Range E, est of the [illegible] meridian, has been approved and the letter is returned to the surveyor [illegible] you when the necessary instructions [illegible] him.

Your obedient servant,

Controller.

Encls. with 1 document.
Returned.
To [illegible] Ont.
[illegible]

DEPARTMENT OF THE INTERIOR
CANADA

Land Patents Branch

Ottawa

[illegible]

Yp. 6m-2-5 1.

June 15th, 1916.

[illegible],
Printers,
The Trust Building,
40 North Street,
[illegible].

Dr :-

No application of Jersey Milk.

Referring to the letter of the 6th inst. from the Secretary of State, Washington, and sent to Mr. [illegible], [illegible] dwelling, Alert, for the survey of the mill site to be located at corner of section 14, Yp. 6m-2.

Your faithful servant,

[illegible]

Inspector General.

DEPARTMENT OF THE INTERIOR
CANADA

E.B. File 3547544

Land Patents Branch

Copy for file 1395526

Ottawa 29th June, 1916.

MEMORANDUM:

R.F. Cote, Esq., I.S.O.,
Controller.

Referring to Messrs. Smith & Johnston's letter of the 16th instant, herewith is a sketch on which is shown coloured in yellow the lands referred to in the departmental letter of the 9th instant, and authorized by the Minister on your memorandum of the 21st ultimo. and outlined in red, the amended description of the lands now applied for in Smith & Johnston's letter of the 16th instant. The lands now applied for contain approximately 22.40 acres, but, in view of the irregular shape of the parcel, it would appear that the grant of these lands, if it is authorized, should be in the form of a lease for a term of years and renewable if necessary, rather than in the form of a grant in fee simple, as, in the latter case it would leave 2 separate parcels, also of irregular form, which could not well be disposed of by homestead entry if the gravel leases at any time should be cancelled and moreover, as intimated to you this morning by Mr. Johnston, the land is only required by them until such time as the timber has been removed. The reason for acquiring the land in its present shape is for the purpose of erecting a saw mill and piling the out-put thereof on the land and for access to the railway line on the East and in order not to encroach upon the lands covered by the gravel leases.

G.R. Ref. No. 3547544.

DEPARTMENT OF THE INTERIOR
CANADA

Land Patents Branch

Copy for File No. 1385526. Original on File No. 3547544.

Ottawa 29th June, 1916.

Memorandum:-

Re Mr. J. Smith's application for a mill site on the Athabaska River.

I beg to submit for your perusal and decision the letter from Messrs. Smith & Johnston of the 16th instant applying for their application for a mill site.

Mr. Johnston called on me this morning in this matter and stated that the land as now applied for was indispensable for the carrying on of their enterprise in connection with their timber limits in that vicinity, and that it was the only parcel of land their surveyor had been able to find suitable for the purpose.

In this connection, I also beg to call your attention to Mr. Shepard's memorandum beneath of this day's date, addressed to me. The sketch shows coloured yellow the parcel which was authorized by the Minister, and bordered red the parcel now applied for.

Respectfully submitted,

Controller.

J. B. Cory, Esq., C.M.G.,
Deputy Minister of the Interior.

DEPARTMENT OF THE INTERIOR
CANADA

Land Patents Branch

File 3547544

copy for file 13[illegible]526

Ottawa 21st August, 1916.

[illegible]:

R. [illegible] Seville,
Surveyor General.

Re Lease of land for ill[illegible] ite
in [illegible] Alberta, [illegible]
[illegible]

Referring to Mr. [illegible] Gantley's letter of the 14th June last, on your file [illegible], and recent correspondence with Commissioner's of the 18th July last [illegible], on file 3547544, herewith, I beg to request that the necessary instructions be sent to Mr. Gantley for a survey of the portions of legal subdivisions 2 and 7 of section 14, not included in Berrylin leases 471 and 500 and the portion of each subdivision East of the river, indicated by a red outline on the plan accompanying Mr. Gantley's letter.

The survey should be made [illegible] so as not to conflict in any way with the areas included in the Berrylin leases [illegible] mentioned.

Files 3547545, 12[illegible] and your file 61,67,60-3-5 are herewith.

Messrs. J.[illegible] Deane [illegible] Co., representing the holders of the Berrylin leases have referred to have requested that an opportunity be given the holders of these Berrylin leases to check the survey and that they are issued as perfectly as the department would itself be in a position to judge the facts after the returns as proposed

by Mr. Gantley and the

by Mr. [illegible] and his associates has been followed. Mr. Gentley might be instructed to consult with Messrs. J.A. Clarke & Company or their representative.

I would draw your attention to the letter of the 25th ultimo, on file beneath, from the Minister's office.

ADDRESS YOUR REPLY
CONTROLLER
LAND PATENTS BRANCH
DEPARTMENT OF THE INTERIOR

IN YOUR REPLY PLEASE QUOTE THIS
FILE NO 3567544

DEPARTMENT OF THE INTERIOR
CANADA

Land Patents Branch

Copy for file 1365526

Ottawa 8th September, 1916.

Gentlemen,-

I beg to acknowledge the receipt of your letter of the 5th ult. last, relating to certain quarrying leases on sections 14 and 15, township 6-2 W. 5th M. and to say that the plan referred to therein as having been filed here by Mr. Jones with, and a preliminary plan of survey.

The Surveyor General is being requested to issue instructions to Mr. H.M. Costley, Dominion Land Surveyor, to make a survey of the land in legal subdivisions 6 and 7 of section 14, Tp. 6-2 W. 5th M. which are not included within quarrying leases Nos. 471 and 472, and the portion of legal subdivision 8 East of the river. Care will be taken that such survey does not in any way conflict with the above quarrying leases. Mr. Costley will also be instructed to consult with you or your representative in the matter.

Your obedient servant,

Controller.

Messrs. Joseph A. Clarke & Co.,
Barristers, Etc.,
P.O. Box 637,
Edmonton, Alberta.

File No.

Return this file in

days.

To

Date

3547544

DEPARTMENT OF THE INTERIOR
CANADA

Land Patents Branch

Copy for file 1385526

Ottawa 8th September, 1916.

Gentlemen,-

Re Millsite and James Smith
Parts L.S. 2, 6 and 7
Section 14-68-2 W. 5th M.

Referring to your letter of the 15th July last, I beg to say that instructions are being issued to Mr. D.L.J. Cantley, for the survey of the portions of legal subdivisions 2 and 7 of section 14, not included in quarrying leases 471 and 516 and of the portion of legal subdivision 6 of the same section East of the river, in township 68-2 W. 5th M. He is being advised that special care must be taken to see that the survey in no way conflicts with the above quarrying leases.

Upon the completion of the survey, the expense of which is to be borne by Mr. James Smith, the portion of the lease of these areas will then be taken up, but it is to be distinctly understood that when the quarrying leases are cancelled, Mr. Smith will be required to relinquish all the river frontage which would not then be required, as it is considered that 300 feet frontage on each is sufficient for the purposes, but he can secure same for the filing of his lumber. If Mr. Smith is careful in selecting the location of his mill, he should not be in any way inconvenienced in making the relocation when the time comes. In the meantime, the location may extend along the river within the legal subdivisions above mentioned, subject to the proviso as to relocation as above set forth, upon cancellation of the quarrying leases.

Messrs. Smith & Johnston,
Barristers, etc.,
46 Sparks St., Ottawa.

Your obedient servant,

Controller.

KNOW ALL MEN BY THESE PRESENTS that I, James Smith, of the City of Edmonton, in the Province of Alberta, Lumberman, do hereby nominate, make, constitute and appoint Smith and Johnston, of the City of Ottawa, Barristers, my true and Lawful Attorneys, to receive from the Department of Interior any monies that the Department may decide to return to me by way of refund out of $910 paid by me on the 1st day of March, 1913, on account of purchase of certain lands on the Athabasca River in Township 66, Range 23, West of the 4th Meridian, for the purposes of a mill-site, and the said Smith & Johnston are also hereby authorized and empowered in my name to give receipts and acquittances, and to do all things necessary as if I were present in person.

GIVEN UNDER MY HAND this 5th day of January, 1917.

SIGNED SEALED in the
presence of

Smith & Johnston

BARRISTERS SOLICITORS NOTARIES

Alexander Smith
William Johnston

PHONE QUEEN 870
CABLE ADDRESS
SMITHSTON
WESTERN UNION CODE

THE TRUST BUILDING
48 SPARKS STREET
OTTAWA, CANADA

of the Department to return all purchase monies not required as purchase money. we respectfully make application for the refund referred to herein.

Yours faithfully,

Encl:

Smith & Johnston

BARRISTERS, SOLICITORS NOTARIES

Alexander Smith
William Johnston

PHONE QUEEN 870
CABLE ADDRESS
SMITHTON
WESTERN UNION CODE

THE TRUST BUILDING
46 SPARKS STREET

Ottawa, Canada

Jan. 25, 1917.

E. O. Cote Esq.,
Controller Lands Patent Branch,
Department Interior,
Ottawa.

Dear Sir:

File No. 594511.

With referrence to our letter of the 11th inst. we are now advised by Mr. James Smith, that it is not his intention to proceed with his application for a mill site. As stated in our former letter, there is no business for two mills on this river, and as the other parties have a mill properly equipped, it would not be necessary for Mr. Smith to proceed with his application. He however, is required to pay to the mill owners an amount equal to the purchase price of his proposed mill site. We point this out in order that you may know that Mr. Smith is paying the department for forty acres of land although the said payment is made through other parties, and although the title will be in their name.

Yours faithfully,

Smith Johnston

RF-1 400

3823279

Smith & Johnston
BARRISTERS, SOLICITORS NOTARIES
Alexander Smith
William Johnston
PHONE QUEEN 870
CABLE ADDRESS
SMITHSTON
WESTERN UNION CODE
THE TRUST BUILDING
48 SPARKS STREET
OTTAWA, CANADA

LAND PATENTS BRANCH
JAN 23 1917
DEPT OF INTERIOR

January 11th. 1917.

N. O. Cote, Esq.,
Controller, Land Patent Branch,
Dept. of the Interior,
Ottawa, O N T.

Dear Sir:-

Fyle 3547544

On instructions from James Smith of Edmonton, we beg to make application for the refund of the sum of $910.00 paid to the Department as the purchase price of certain lands to be used as a millsite, and enclose herewith power of attorney authorizing us to receive the said funds and give a proper receipt for the same.

On the 19th. of November, 1915, under fyle number 1385526, you wrote the said James Smith advising him that he would be permitted to relinquish 267 acres of land on the Athabasca River, and to acquire in lieu thereof certain other lands for a millsite. In the said letter he is authorized to select only 40 acres at the purchase price of $10.00 an acre, and the remainder of the amount paid by him on account of the original purchase price would be refunded. James Smith subsequently selected other lands in accordance with the said letter of the Department, but for certain reasons as set out in your further letter of the 4th of July, 1916, under fyle number 3547544, the said James Smith

Smith & Johnston

BARRISTERS, SOLICITORS NOTARIES.

Alexander Smith
William Johnston

PHONE QUEEN 870
CABLE ADDRESS
SMITHSTON
WESTERN UNION CODE

THE TRUST BUILDING
45 SPARKS STREET

Ottawa, Canada

is not permitted to purchese the lands. but is given the right to acquire the same by lease. We therefore make the application referred to herein for a refund of the monies paid in to the Department by James Smith. and amounting to $910.00.

Our client has gone to a great deal of expense in locating a suitable millsite on the river. and in addition to his own time and expenses has had a survey made by Mr. Cautley at a cost of $240.00. In addition a competent mill man and an engineer had to be engaged in the selection of the millsite. and in order to have a survey made of a spur line to the railway.

We were advised by our client that certain other parties have or propose locating a mill on the said river at a distance of only about 2 miles from the millsite. which he has selected. There is not lumber for two mills in this vicinity. and if the said undertaking is successfully carried out by the other parties who already acquired a suitable mill plant. and all necessary machinery. then all timber should be sawed at their mill. If however. they are not able at any time to continue their undertaking. it would be necessary for Mr. James Smith to complete his own arrangements in order that his timber might be manufactured and placed on the market. As you are likely aware there is a scarcity of lumber in the west at the present time.

In view of these facts. and in view of the undertaking

DEPARTMENT OF THE INTERIOR
CANADA JR

Land Values Branch

Ref. L.V.B.

Ottawa 13th February, 1917.

Honor Sir:

With reference to the letter of the 11th ultimo hereunder from Messrs. Smith and Johnson, requesting that a refund be made of the amount paid by Mr. John [illegible], in connection with the purchase of the south half to purchase certain lands for city purposes, I beg to enquire if Mr. [illegible] with the exception of the amount of the expense incurred for the survey made by [illegible], of the mill site in the S.E. of section 14, Township 7, Range 2, East of the Fifth Meridian. In this connection, please see the third paragraph of the letter above referred to and our memorandum of the 14th September last, reference No. T.2.67 and 68-2-4.

[illegible]

The Surveyor General,
Ottawa.

DEPARTMENT OF THE INTERIOR
CANADA

Land Patents Branch

Ottawa

DEPARTMENT OF THE INTERIOR
CANADA

Land Patents Branch

Ottawa

... A.H.

February 27th., 19[illegible].

Memorandum:

The Auditor General.

I beg to ask your opinion as to issuing a cheque for a refund in favour of Mr. James Smith, for $30.00. The case is briefly given in Mr. [illegible]. [illegible]'s memorandum of the 19th instant.

Respectfully submitted.

Controller of Revenue.

February 1st, 1911.

Memorandum

For Deputy Milner.

I requested Mr. Ede to put this case before our Auditor General for his opinion and I will communicate to you his observation at the top of the second page of Mr. Foote's memorandum to you of the 1st instant, which reads:-

[illegible]

[illegible]

Controller [illegible].

ADDRESS REPLY
THE CONTROLLER,
PATENTS BRANCH
DEPARTMENT OF THE INTERIOR

IN YOUR REPLY PLEASE QUOTE THIS
FILE NO. 1385526

DEPARTMENT OF THE INTERIOR
CANADA

Lands Patents Branch

Copy for File No. 3547.44.

Ottawa, 22nd March, 1917.

Gentlemen,

With reference to your letter of the 11th January last, in relation to your application on behalf of Mr. James Smith, of Moncton, for a refund for the sum of $90.00 paid by him in connection with the permission granted him to purchase certain lands for mill site purposes, I beg to inform you that the Department has been advised by the Minister-General, to whom the matter was referred, that a refund of the amount in question cannot be made unless the same is first grized by a vote of Parliament.

Your obedient servant,

Controller.

Messrs. Smith & Johnston,
Barristers,
48 Sparks Street,
Ottawa,
Ontario.

WRITE ABOUT MORE THAN ONE SUBJECT IN THE SAME LETTER. WRITE LEGIBLY YOUR FULL NAME AND ADDRESS

ADDRESS YOUR REPLY
TO THE SECRETARY
DEPARTMENT OF THE INTERIOR
OTTAWA

A.J.P.

IN YOUR REPLY
PLEASE QUOTE THIS
FILE NO.

1385526

Department of the Interior,
Canada.

Ottawa. 10th March, 1920.

Memorandum:

N. O. Cote, Esq., I.S.O.,
Controller,
Land Patents Branch.

General Check of Records.
N.W.25 (S.of R.) Frl. N.E. 26,
S.E.35 (N.& S.of R.) S.W.35 (N.of R.)
Township 66, Range 23, W. 4th M.

In connection with the general check of records the above lands have been reported as a time sale to Mr. J. Smith, dated 1st March, 1913.

It would appear from the attached file that Mr. Smith does not require these lands for mill site purposes though the Department is unable to refund the money paid by him in connection therewith unless authorized to do so by vote of Parliament.

In pursuance of the policy of securing as much land as possible for soldiers, I shall be glad if you will inform me whether these lands might not now be made available for Soldier Settlement.

Dominion Lands Branch.
Stephen Bldg.

DEPARTMENT OF THE INTERIOR
CANADA

Ref. 15[illegible].

Land Patents Branch,

Ottawa, 31st March, 1915.

Entry for file 47144.

Memorandum:

By order in Council of the 4th October, 1911, [illegible] was authorized to Mr. James Smith of Edmonton, the sale was authorized to Mr. James Smith of Edmonton, of [illegible] acres of land as a reserve and village site, at the rate of $[illegible] per acre, subject to the usual conditions, the [illegible] will with a capacity of 4 [illegible] acre per day, [illegible] Lake Isle in Township 50, Range 11, West of the Fourth Meridian.

Mr. [illegible] the later desired that he might [illegible] select 4 acres [illegible] the land covered by [illegible] will be [illegible] on the [illegible] already paid and [illegible] be refunded.

It was later decided [illegible] the 4 acres [illegible] Mr. [illegible] the [illegible] capacity of the [illegible] Mr. [illegible] the land [illegible] a [illegible] instance [illegible] consistent [illegible] with [illegible] Mr. [illegible] 118. [illegible] 87 acres.

[illegible] duration [illegible] then [illegible] the [illegible] after [illegible] February, 1917, [illegible] that a [illegible] Mr. [illegible] this [illegible] settlement.

[illegible] Mr. [illegible] are situate [illegible] require [illegible] further settlement, [illegible] will [illegible]

[illegible]

[illegible] Secretary.

W.W. Cory, Esq., C.M.G.,
Deputy Minister of the Interior.

6th April, 1920.

Dear Sir,-

On the 5th of October, 1911, a sale was authorized to you by Order in Council of 257 acres of land as foreshore and mill site, at the rate of $10.00 an acre, subject to the erection of a mill with a capacity of 40,000 board measure per day, the lands being in Township 35, Range 2, West of the 4th Meridian. Later you were advised that you might select 40 acres of land in another locality, applying thereon the money already paid.

I understand you are no longer interested in these lands, but as it has been recommended that the authorization be cancelled, and the lands made available for soldier settlement purposes, I thought it advisable to write you before reaching a decision as you may have representations to make.

Kindly favour me with a reply at your earliest convenience.

Yours very truly,

Deputy Minister.

J. Smith, Esq.,
c/o Messrs. Smith & Johnston,
Barristers,
48 Sparks Street,
Ottawa.

METHOD OF CONCILIATION
FOR

Settlement of Civil Disputes

By JAMES SMITH, B.A., LL.B.

Debate its cause with [illegible]
Cannot easily be stirred.
—Proverbs [illegible] and 5

Method of Conciliation for Settlement of Civil Disputes

RF-1 400

certain, there is no law). If we as a people [illegible] A [illegible] cause by the litigants, the matter in dispute [illegible] the [illegible] could have saved time, trouble and money [illegible] the case was brought, was submitted by the [illegible] arbitrator, whose only motive would be to [illegible] parties to arrive at settlement, the chances are that [illegible] instead of an satisfactory [illegible] and at a cost [illegible]

The Legislature should enact a law that [illegible] to the commencement of an [illegible] a matter of dispute between parties, that [illegible] to a disinterested person, and at [illegible] effect a settlement.

Knowing the disinclination of lawyers [illegible] there is precedent for the success [illegible] a code of some existing states on the [illegible] Edgar J. Lauer, justice and chairman of [illegible] Peoria, co-chairman of the city of New York, [illegible] of conciliation is in force, [illegible] conciliation in the Municipal Court [illegible] meeting in January, 1913, at speaking of a [illegible] usefulness for the progressive [illegible] conciliation can only occur when parties [illegible] of a third party, a signatory [illegible] an agreement in respect to a dispute. [illegible] bringing the parties into an accord. He [illegible] but the parties themselves must finally agree [illegible] must fail to agree the conciliation [illegible] A party cannot be forced to accept the [illegible] conciliator. He is free to relegate his [illegible] the regular way.

[illegible] to the [illegible] where this principle is in vogue, any person [illegible] may apply to the clerk of any district for the [illegible] notice of conciliation. The notice is addressed [illegible] against whom the claim is asserted, and is [illegible] asking him to appear for the purpose of an [illegible] ment of the controversy. The parties are [illegible] with or lawyers by the judge who endeavors [illegible] amicable and equitable settlement of the dispute. The [illegible] he may tell them what the law is, or he may suggest a [illegible] element which is not in accord with the strict rules of law. In hearing the statement of the parties, the conciliator is not bound by the rules of evidence which apply in the court. He may receive any evidence which seems to him proper. The procedure is a novel one. While the parties [illegible] select as the conciliator a judge, but if they prefer to have their dispute settled by some other person on whom they agree

[illegible] are permitted to do so. Parties having confidence in [illegible] judge more than another may submit their dispute to the judge in whom they have confidence. The justice says: "We have created a new method to make the advice of Abraham Lincoln effective. 'Discourage litigation; persuade your neighbor to compromise whenever you can. Point out to him how the nominal winner is often the real loser in fees, expense and waste of time.'"

The justice from experience finds that a compromise court trial almost invariably leave one of the parties dissatisfied. Almost without fail the parties to controversy become enemies. The result of conciliation is far different. The proceedings are conducted in an informal manner conducive to the assembling of records relative to the disposal of the dispute. A spirit of good will and friendliness is encouraged in place of a spirit [illegible] enmity."

Another writer in the [illegible] Review [illegible] about twenty weeks of settling disputes, shows that [illegible] disputes have been referred to a conciliator [illegible] cent. of the cases are settled without [illegible] to the satisfaction of the parties interested.

His Lordship Judge E. A. Parry, [illegible] judges who has been engaged from [illegible] lively attention to all that pertains to the practice of law, in an article under "Legal Reform," in the Fortnightly Review, December, 1917, says: "The task of conciliation is one duty that we should earnestly undertake. In France, Italy and other countries there [illegible] for small claims and disputes among comparative [illegible] people, they are a great boon. By the time two persons have come into court with their witnesses to contest their rights over a broken fence, a trespassing cow, a dog bite or a street accident, the money is all spent and settlement [illegible] heavy loss to one side or another is impossible." He refers to a speech made by Lord Birkenhead about [illegible] years ago in which Lord Birkenhead mentions that [illegible] Lent Assizes to make out a list of the cases [illegible] average amount recovered in [illegible] costs incurred exceeded the [illegible] a side being a low average as between attorney and client. Things are not so bad now, but His Lordship says that "the taxed costs here would amount to from twenty to forty pounds on each case, and if the parties were to come before a conciliation court it might well be that they would prefer to stand out for their rights upon the result that the judge would mark the matter 'no for litigation,' and no harm would come of the attempt for every case in which a settle-

ment was arrived at would not only save time and money, but would in many instances stop a lasting ill will between citizens who, in any case, have to go back to their adjacent dwellings and try to live in amity and brotherhood thereafter. The trade union of lawyers would suggest to them moreover that this is a proposal to restrict output, but I doubt if it is really so. The conciliation board would be a help to a class of lawyers who strain every nerve to bring them clients to a settlement, and it would be a real hindrance to the lawyer who fans the flame of his client's anger to drag him into a doubtful contest that, at any rate, he knows may be attended by costs."

Judge Parry refers to the speech of Lord Brougham when he said: "A great Roman statesman, and yet a Roman matron, was heard to boast that her second law dear as well as her second husband was dead. So I say of all my actions, the best and the worst, the noblest and the meanest, the most public and the most private, the most splendid and the most obscure, all must be subordinated to the law of the land, and all must be governed by it." His Lordship continues: "The practice of resistance today is to be more usual hereafter, so that when the events have happened which are to be the subject of legislation, the Bar and the Law Courts are the very last persons to be consulted as to the remedies which are to be applied. The Bar and the members of the Law Courts are the last persons to be consulted as to the remedies which are to suppress the police raised with the view that they are calculated to bring about a breach of the peace. The administration of the law as a social science, and as a science to be studied and applied for the purpose of [illegible] as much as possible the [illegible] of litigation, is a subject which ought to be considered and investigated at the present moment. [illegible] a conciliation [illegible] public [illegible] Bar and the Law Courts."

[illegible] Report of January, 1929, contains an [illegible] "A Proposal to Reconstruct the Law [illegible] Lawyers," and proposes the machinery of the law, [illegible] with the public in that respect. It says: "Recognizing the effect of the law [illegible] we are of the opinion that a thorough [illegible] which [illegible] industries, etc., [illegible] scope [illegible] parts of the community of the law that [illegible] to at present [illegible] with what we observe in the profession of the law. There is a widespread feeling of dissatisfaction among the middle class with the expense, delays and uncertainty of the law. They are no longer hypnotized by a respect for the traditions of the bench and bar

The popular expression, 'Law was made for the lawyers,' [illegible] had its day. Reconstruction must reverse that condition and law must be made for the laymen. A step in reconstruction is to reverse the respective positions of advocate and lay and make the laws the masters and the lawyers the servants. The public interest has long been dominated by professional advantages."

Mr. Sargent Garrett, the President of the Law Society, of the English bar, in a speech of January 28th, to Legal Reform, is reported in the Law Times of February, 1918, to have said: "No sane person is disposed to belittle the value of any man's work, and to underrate the advantage and charm of speech, which distinguishes the advocate at the bar. But there is a point of view from which the advocate appears to the peculiarly wasteful system by which the [illegible] of a profession." He says that the [illegible] and the profession," and asks: "Are we content to see the [illegible] successors a profession [illegible] and a system of [illegible] administration which has resulted in a considerable waste of [illegible] sympathy between the public and the profession."

Along the same lines Herbert Knight [illegible] read to the law students of the Society of Middle Temple, 1917. In speaking [illegible] Reform, for 1917 and 1918, that [illegible] is also that of Mr. [illegible] slow moving and expensive [illegible] practice of the [illegible] exists the complaint of [illegible] and expense. The remedy [illegible] for a change in the [illegible] ed by members of the bar [illegible] separation of the [illegible] A reform [illegible] the law. The [illegible] public opinion and the [illegible] on the general lines of [illegible] They ask (1) That [illegible] of statutory rights, (2) That [illegible] able charges, and (3) That [illegible] happened by professional arrangements that [illegible] These most [illegible] public opinion and [illegible] their satisfaction has been obtainable [illegible] members of the Bar [illegible]

There is no set form for [illegible] informal proceeding by which [illegible] discuss their differences before [illegible] who explains to them the [illegible] them of the uncertainty and [illegible]

arouse their friendly feeling and explain their respective interests so that they can come to an amicable settlement. This is all done without prejudice to the parties' subsequent rights and a trial is rendered necessary.

In Norway and Denmark Courts of Conciliation have been in force since 1795. That the method is satisfactory is attested by the fact that for one hundred and twenty-six years during which Conciliation has been engaged in the systems of law recast, the Courts of Conciliation have steadily been strengthened and perfected.

The principle employed in these courts [illegible] to be the best in any country that I have [illegible]

In Norway and in Denmark [illegible] amicably adjusted through [illegible] 1895 in Norway 101,000 cases were [illegible] Conciliation Commission, of which 81,0[illegible] and amicably settled by [illegible] These [illegible] these countries are exempted from [illegible] embargo. It is the [illegible]

In the Industrial Courts of [illegible] which have [illegible] parents and employees [illegible] These courts settle about eight [illegible] controversies are not by [illegible]

However we may [illegible] is subject to three great [illegible] [illegible] must be right [illegible] indispensable in the conduct of [illegible] Courts. These three [illegible] poor man who [illegible] justice. Conciliation [illegible] fees. When a poor person [illegible] Conciliator, [illegible] few days, obtain an informal hearing [illegible] able settlement becomes possible [illegible] rendered thereon, he has been [illegible]

The poor man, unable to pay [illegible] imbued with the idea that free and equal justice [illegible] him, and it is no answer to say that the law [illegible]

[redacted] and to the rich and the poor are on the same footing before the law. That the law is the respector of persons is [illegible] enacted in the Magna Charta "To no one will we sell, to no one will we refuse or delay right or justice." [illegible] and of this principle our laws are enacted.

This is recognized and established by the highest authorities and there is no principle of more fundamental importance.

In theory we have a perfect equality, in result, unless we can afford expensive and time-consuming litigation, we must forego all our legal rights.

To the poor man who cannot afford to defend, afford the costs of [illegible] the administration of the law is a farce. In actual fact, he is denied law and justice. The delays of which [illegible] are maddening [illegible] to him it becomes a matter of hopelessness and bitterness. It [illegible] "to sell justice" but law, [illegible] to the [illegible] and [illegible] the use of attorneys.

[illegible] has reported [illegible] poor litigant [illegible] to [illegible] expense [illegible] and [illegible] and [illegible] and [illegible] [illegible] [illegible]

interpreted and applied the law without bias or favors. I ... there is something tragical in the fact that the method ... administering justice honestly ascertained, should result in ... rearing impassable obstacles in the path of those who most need protection.

The Constitutional Bench must view the situation with ... dulterations, and weighs the question that there is any ... scrimination in the administration of justice, but such is ... the belief today ... a multitude ... public, honest people ... ed in the upper ... appears as a sample ... the

The Chicago Daily News ... ing on the suppression of ... editorial ... ...

RF-1 400

11614-100th Ave.,
EDMONTON, Alta.,
April 16th, 1920.

W.W.Cory, Esq.,
Deputy Minister of the Interior
OTTAWA,
Ontario.

Dear Sir,-

I am in receipt of your letter of the 5th inst. in reference to 267 acres of land acquired by me as a mill site on October 5th, 1911, asking me if I have any representations to make as to this matter.

I may state that on the 1st of March, 1913, I paid $890.00 as a first payment on account of these lands; on November 19th, 1915, I was allowed to relinquish this land and choose 40 acres in some other locality, and that there would be applied on account of this 40 acres, sufficient of the money already paid by me to complete payment at the rate of $10.00 per acre, and the balance of the money was to be refunded to me.

On the 25th of November, 1915, I wrote the Department accepting their offer, and at once made application in the Land Office in Edmonton and sent a copy of the application to Ottawa and selected the North half of Legal Subdivision 1, less the Right of Way of the E.D.& B.C.Railway, and the fractional Subdivision 2, East of the Athabasca River of Section 14, Township 68, Range 2, West of the 5th Meridian, containing 42 acres less the Right of Way of the Edmonton, Dunvegan & B.C.Railway. On the 29th of March, 1916, I was informed that these lands were affected by quarrying leases and consequently not available. This information of their being quarrying leases was not given in the Land Office in Edmonton when I made my application.

As I was making arrangements with some purchasers of the timber lands that I was interested in on the Athabasca River, and was under obligation to obtain this land for them, this information that the land for which I applied for was not available placed me in an awkward position. Afterwards, on the 8th of September, 1916, I was allowed by the Department to lease a long strip of land between those quarrying leases and the Athabasca River, and instructions were given by the Department to Mr.Cautley to make a survey of the land at my expense, which was done, and after examination of this quantity of land by the parties purchasing the timber, it was found insufficient for their purposes, and I was obliged to make an

allowance to the purchasers of the timber the amount that they would have to pay for a mill site of their own selection which they selected two miles further down the river at Chisholm.

Your understanding that I am no longer interested in any of those lands is correct. While I realize that the Government's decision in a matter like this is final, I also feel that the doctrine of "Do unto others as you would have others do unto you" is not confined to individuals alone. Under all the circumstances in this matter I feel that I am entitled to a refund of all the money paid by me, with interest, from the time payment was made, but this may not be the view of the Department and, as I am an interested party, my judgment may not be entirely right - it may be biased. However, I would be satisfied to let you decide the matter as long as the decision is on the basis of that good old doctrine. My ruling passion is conciliation.

I shall be glad to hear from you at your earliest convenience.

I remain,

Yours truly,

James [illegible]

DEPARTMENT OF THE INTERIOR
CANADA

Land Patents Branch

Ottawa [illegible], 19[illegible].

[illegible]

Department of the Interior,

LAND PATENTS BRANCH.

191

Ottawa,

MEMORANDUM.

Mr. Roberts,

Please return with files 34[illegible] - 34[illegible].

J.M.Caldwell.

RF-1 400

REPLY TO THE [illegible] LETTER [illegible] BRANCH OF THE DEPARTMENT OF THE INTERIOR

J.

IN YOUR REPLY PLEASE QUOTE THE FILE No.

1385526.

DEPARTMENT OF THE INTERIOR
CANADA

Land Patents Branch

Ottawa, 3rd May, 1920.

Re Applications Nos. 47744, 46451 and 46676.

Sir,

I beg to inform you that under the authority of an Order in Council of the 5th October, 1911, the sale was authorized to Mr. James Smith of Edmonton of 267 acres of land as foreshore and mill site, at the rate of $10.00 an acre, subject to the erection of a mill, etc.

The land in question was not found satisfactory for Mr. Smith's purposes and he applied for permission to exchange the same for other available Dominion lands, having been granted permission to purchase 40 acres elsewhere and having been advised that sufficient of the amount of the purchase price paid by him for the first-mentioned parcel would be applied to the purchase of the said 40 acres and the balance would be refunded.

It was later not found advisable to dispose of the 40 acres by sale and it was decided to lease the same to Mr. Smith, who, however, subsequently advised the Department that he did not desire to acquire the land in any capacity and requested a refund of the amount paid.

The case was submitted in 1917 to the then Auditor-General, who expressed the opinion that a refund could not be made unless authorized by a vote of Parliament.

In view, however, of the fact that the Department may make refunds in cases of "payment for homestead fees, lease or purchase that can not be granted", I would enquire if under such provision a refund of the amount in question may be made to Mr. Smith.

Your obedient servant,

W.F. Rutherland, Esq., I.S.O.,

Auditor-General,

Controller.

Ottawa, Ontario.

REGISTRATION
BRANCH

1385526

INTERIOR LEGAL SERIAL FILE No. 1365526.

DEPARTMENT OF THE INTERIOR
CANADA

Land Patents Branch

Ottawa 19th May, 1920.

Sir,

With reference to my letter of the 3rd instant relative to the application of Mr. James Smith of Edmonton for a refund of a sum paid by him in connection with the purchase of certain land, I beg to enclose for your information a copy of a memorandum bearing date the 14th February, 1917, together with the endorsations thereon, that of the then Auditor-General having been to the effect that in his opinion the request for a refund could not be acceded without having it voted by Parliament.

Encl.

Your obedient servant,

Controller.

E.L. Sutherland, Esq., I.S.O.,
Auditor-General,
Ottawa, Ontario.

HPG/B

Auditor General's Office, Canada

1385-5-26

OTTAWA. May 21st, 1920.

Sir:

I am in receipt of your letters of the 3rd and 19th instants, with reference to the case of Mr. James Smith, of Edmonton, in which you enquire if the money paid by Mr. Smith may be refunded to him.

In reply, I beg to say that if the Department has no claim against Mr. Smith, then I would advise that an Order in Council be secured under Section 92 of the Consolidated Revenue and Audit Act.

I am, Sir,

Your obedient servant,

Auditor General.

Wm. S. Gliddon, Esq.,

Acting Controller,

Lands Patent Branch,

Department of the Interior,

Ottawa.

DEPARTMENT OF THE INTERIOR
CANADA

Ref. 13[illegible]6.

Land Patents Branch

1 March 1920.

1920

Memorandum:

[illegible] Mr. James Smith
for a record of the sale of [illegible]
sold by him to [illegible]
the purpose of obtaining
[illegible] W. [illegible] W. [illegible] E. [illegible] 4th W.

[illegible]

[illegible]

[illegible]

Department of the Interior

Canada

File [illegible]

Ottawa, May 7th, 1920.

TO HIS EXCELLENCY
THE GOVERNOR GENERAL IN COUNCIL.

The undersigned has the honour to report that by Order in Council of the 5th October, 1911, sale was authorized to Mr. James Smith of Edmonton of 247 acres of land as foreshore and mill site at the rate of $10. an acre, subject to a mill being erected thereon, with a capacity of 40,000 board measure per day, the land being in Township [illegible], Range 23, West of the 4th Meridian.

Mr. Smith was later advised that he might select 40 acres of the lands desired by him applying the money already paid and that the balance thereon the money already paid and that the balance would be refunded.

Messrs. Smith & Johnston, Barristers, Ottawa, on behalf of Mr. James Smith, have informed the Department that it is not Mr. Smith's intention to proceed with his application for a mill site, as other parties have located a mill on the same river about two miles from the mill site which he had selected, and Messrs. Smith & Johnston ask for the return of all purchase monies paid thereon.

The undersigned begs to recommend that the [illegible]. paid on the 1st March, 1913, by Mr. James Smith in connection with the lands referred to be refunded to Mr. James Smith through his legal advisers Messrs. Smith & Johnston, Barristers, Ottawa, [illegible] question be made available for [illegible] purposes.

Respectfully submitted,

Minister of the Interior.

Timber Branch
MAY 28 1920

Department of the Interior

Canada

File [illegible]

Ottawa, May 26th, 1920.

TO HIS EXCELLENCY

THE GOVERNOR GENERAL IN COUNCIL.

The undersigned has the honour to report that by Order in Council of the 4th October, 1911, a sale was authorized to Mr. James Smith of Edmonton of 247 acres of land as forest or mill site at the rate of $10. an acre, subject to a mill being erected thereon, with a capacity of 40,000 board measure per day, the land being in Township 54, Range 13, West of the 4th Meridian.

Mr. Smith was later advised that he might select 40 acres of the lands included by him in his application from the timber already paid and that the balance paid by him would be refunded.

Messrs. Smith & Johnston, Barristers, Ottawa, on behalf of Mr. James Smith, have informed the Department that it is not Mr. Smith's intention to proceed with his application for a mill site, as other parties have located a mill on the same river about two miles from the mill site which he had selected, and Messrs. Smith & Johnston ask for the return of all purchase monies paid thereon.

The undersigned has to recommend that the [illegible] paid on the 1st March, 1911, by Mr. James Smith in connection with the lands referred to be refunded to Mr. James Smith through his legal attorneys Messrs. Smith, Johnston & Hartt, Barristers, Ottawa, on that the lands in question be made available for further settlement purposes.

Respectfully submitted,

Minister of the Interior.

Re: Purchase of 960 Parcel Splitting Soil Tests for Sale Lands

Dear Mr. Smith:

Enclosed please find a certified check in the amount of $ 4,800.00 in payment for the purchase of 960 parcel splitting soil tests for sale lands in the Commercial Park Subdivision.

Please contact me if you have any questions.

Sincerely,

Robert E. Johnson
Purchasing Agent

cc: Mike Davis, Engineering Dept.

Mr. James Smith of
Montpelier is found to be the person
authorized by him in connec-
tion with the purchase of certain lands in
Somerset County, Maryland. and
the Merchants' Mercantile Co. is
ed. Other parties
Mr. James Smith of
Montpelier is found to be the person
authorized by him in connec-
tion with the purchase of certain lands in
Somerset County, Maryland. and
the Merchants' Mercantile Co. is

[illegible]

[illegible] MINISTER OF THE INTERIOR

[illegible]

39

[illegible], [illegible].

[illegible]

[illegible]

[illegible]

RF-1 400

[illegible]

[illegible]00th Ave
[illegible], Alta.
[illegible]th, 192

N.N.Cory, Esq.,
Deputy Minister
OTTAWA.
Ontario.

Dear Sir,-

Re Site on Athabasca River.

On the 15th of April last I wrote to you in reply to a letter of yours about this matter, making a representation to the Department, but as yet have received no reply. I would like to know what the Department have decided to do. Would you be good enough to let me hear from you in relation to this.

I remain,

Yours truly,

[signature]

AGRICULTURE
BRANCH
28 1920
[illegible]

138526

Department of the Interior,

LAND PATENTS BRANCH.

Ottawa. 25 Aug 1921

MEMORANDUM.

Mr Marchand.

In connection with your endorsation on the Deputy Minister's Memo of the 10 June last, marked, will you please let me know how this matter now stands.

Required to reply to the D M's request noted on the Minute's letter & 10th instant. herein

Please Rush

Wm J Gliddon.

RF-1

DEPARTMENT OF THE INTERIOR
CANADA

OTTAWA

DEPARTMENT OF THE INTERIOR
CANADA

Land Patents Branch

Ottawa, , .

1..

THE DEPUTY MINISTER OF THE INTERIOR

8th September, 19..

Memorandum.

1361545.
3547544.
Mill site-Athabaska River.
Application for patent.
Tp. 6-.. R. .th W.
Name omits.

Mr. ...

...ave ... ever received from Mr. ... the ... required by the Minister to ... that he has secured no ore or ... in question.

If this is a fact in proper ... the ... should be ... the ... ...

Deputy Minister.

Mr. ROBERTS

Form No. 47

Please refer to 178.3.3

File No.

Department of the Interior

DOMINION LANDS AND CROWN TIMBER OFFICE

Edmonton, Alta., Aug. 4, 19..

Sir,

H. .30. 1 178.3.6.

I beg to acknowledge your letter of the 14th ultimo, and in reply to your letter of the 12th ultimo I beg to say that the Secretary-Treasurer's report in connection with the [illegible] of Mr. [illegible] for certain [illegible] of land in [illegible] to advise me what [illegible] the [illegible] N.W. 1/4 of 16- [illegible] Sec. 8, [illegible] in R. 6-13 W. 4th, which [illegible] but [illegible] to [illegible], but later [illegible] exhibited [illegible] fractions.

A letter has just been received here from the Secretary-Treasurer of the [illegible] Municipality [illegible], stating:

"I [illegible] the [illegible] of the N.W. 1/4 [illegible] 16-6- [illegible] 4th. [illegible] the north portion of the [illegible] 4th. [illegible] has not paid any taxes [illegible] on this land.

Your obedient servant,

[signature]

Agent.

N. W. Cote, Esq.,
Controller of Land Patents
Branch,
Dept. of the Interior,
Ottawa, Ont.

eep on Top
Please rush this file to
PATENT BRANCH

REPLY
LETTER
LANDS BRANCH
DEPARTMENT OF THE INTERIOR

MXL

1385526
3547544

DEPARTMENT OF THE INTERIOR
CANADA

Land Lands Branch

Ottawa, 20th September, 1910.

Copy for A.G.L., Edmonton, Ref. 178399

Gentlemen:-

Pt.S.½ 35 & Pt. N.½ of N.½ 26 inc.
Pt. N.W.¼ 25-Tp.67-R.3-W.4th Mer.
James Smith.

Referring to the application of Mr. James Smith of Edmonton, for a return of the amount paid him on account of the purchase of the above land by the Dominion Government of your Mr. Alex. Smith, to the effect that Mr. James Smith had not used the land for mill site or other purposes, I beg to inform you that it has been decided to cancel the sale to Mr. Smith and refund to him the amount of $[illegible] paid in connection therewith.

A cheque for this amount will be forwarded to you in due course, in favour of Messrs. Short & Mackenzie for Mr. James Smith, and the sale will be formally cancelled as soon as the necessary steps can be taken.

The power of attorney executed in your favour by Mr. Smith on the 5th January, 1911, and filed in the Department, is returned herewith, duplicate thereof being on file here.

Your obedient servant,

[signature]

Deputy Minister.

Messrs. Short & Mackenzie,
Barristers,
Edmonton, Alta.,
OTTAWA.

DOMINION OF CANADA)
)
PROVINCE OF ONTARIO)
)
TO WIT:)

IN THE MATTER OF [illegible]

I, ALEXANDER SMITH, [illegible]

[illegible], DO SOLEMNLY DECLARE:

1. THAT I, [illegible]

. THAT [illegible]

. THAT [illegible]

. THAT [illegible]

AND I MAKE THIS SOLEMN DECLARATION [illegible]

DECLARED [illegible])
)
)
)

SMITH & JOHNSTON.

ALEXANDER SMITH.

- 03 -

STATUTORY DECLARATION

DATED [illegible]

Department of the Interior, 13855 26

LAND PATENTS BRANCH.

MEMORANDUM. Edmonton

Ottawa, 191

Mr Reardon

Please have Sale Cancelled & prepare requisition to Refund
#890 to favor Messrs Smith & Johnston
Barristers Ottawa Attorneys for James
Smith of Edmonton

Voted in Supplementary Estimates
Fiscal year 1920-21 - Item No 527

Jr 10/20

Por

No. A 7929

$ 890.00

DEPARTMENT OF THE INTERIOR

LANDS, PATENTS BRANCH

Ottawa, 10th Sept, 1920 191

REQUISITION FOR REFUND

Debit to the credit of the Receiver General

on 191

Agency

Book Receipt No. of Cash No.

This sum was voted in the supplementary Estimates for the fiscal year 1920-21, item #547.

Ref. No.

File No. 1,3[illegible],526

DATE RECEIVED REVENUE DIVISION

To The Superintending Accountant,

Required a Cheque in favour of Messrs. Smith & Johnston, Attorneys for James Smith, Edmonton, Alta.

Address Ottawa, Ont.

for the sum of .....Eight Hundred and ninety.....00/100 Dollars,

being amount paid in connection with Mr. James Smith's purchase of pt.S.½ 35 & pt.Lg of S.½ 26 and pt.N.½ 2[illegible]-Mp.66-23 W 4th Mer. which lands he does not now desire to purchase.

The sum of $890.00 was voted in the Supplementary Estimates for the fiscal year 1920-21 item 547, to recoup Mr. James Smith, and the said amount is now available for payment.

Prepared and Examined by

for Controller.

THIS SPACE FOR THE USE OF THE REVENUE DIVISION

Indexed by

Examined,

REFUND CHEQUE ISSUED

Cheque No. Date Amount, $

Superintending Accountant.

For .....

No. A 7979

$ .....

DEPARTMENT OF THE INTERIOR

LAND PATENTS BRANCH

Ottawa, 6th Sept. 1950 191

REQUISITION FOR REFUND

Deposited to the credit of the Receiver General on .....

Agency .....

Bank Receipt No. .....
or Cash No. .....)

This sum was voted in the supplementary Estimates for the fiscal year 1950-51, Item #57.

Ref. No. .....

File No. 1,[illegible],[illegible]

DATE RECEIVED
REVENUE DIVISION

To The Superintending Accountant,

Required a Cheque in favour of Messrs. Smith, Johnston, Attorneys for James [illegible] Alta.

Address [illegible] Ottawa.

for the sum of [illegible] Dollars,

being amount paid in connection with [illegible] pt.S.2 of pt.S.2 of [illegible] which lands he does not now desire to purchase. The sum of $550.00 was voted in the Supplementary Estimates for the fiscal year 1950-51 Item #57. The said Amount is now available for payment.

CANCELLED

Prepared and Examined by

[signature]

for Controller.

THIS SPACE FOR THE USE OF THE REVENUE DIVISION

Indexed by

Examined,

for Controller of Revenue

REFUND CHEQUE ISSUED

Cheque No. [illegible] Date [illegible] Amount, $ [illegible]

Superintending Accountant.

CANCELLED

1385-526

Department of the Interior,

LAND PATENTS BRANCH.

191

Ottawa.

MEMORANDUM.

(COPY)

LEB. Sept. 21st, 1920.

DEPARTMENT OF THE INTERIOR

In Account With

Messrs. Smith and Johnston, Barristers,
Ottawa, Ont.
Attorneys for James Smith, Edmonton, Alta.

To refund to James Smith the amount paid for purchase of land in Township 56, Range 23, West of the 4th Meridian, and provided for in the Supplementary estimates by Special Vote No. [illegible]. $ 990.00

EXAMINED

Chas. M. Bedloe

Superintending Accountant.

Rec'd above cheque in full Sept. 21/20.

Smith & Johnston

Spec. Vote #[illegible] T. No. [illegible]
Dated Sept. [illegible], 1920
Per $ 990.00

E.E.W.-

DEPARTMENT OF THE INTERIOR
CANADA

Cheque Branch

TRAFALGAR BUILDING
ELGIN STREET
OTTAWA,

IN YOUR REPLY PLEASE QUOTE THIS FILE NO.

3542544
130[illegible]26

[illegible] October, 1920.

[illegible]

Your Refund Requisition No. A 7979 was cancelled, as this amount was paid out of a special appropriation by Letter of Credit Cheque No. 195 on [illegible] copy of Receipt attached.

DEPARTMENT OF THE INTERIOR
CANADA

Land Patents Branch

Ottawa, [illegible], 1928.

they are now inside the [illegible]
[illegible] that is effective [illegible]
[illegible].

If [illegible]
[illegible]
[illegible] I would suggest that the [illegible]
[illegible] [illegible] [illegible].

RF-1 400

Mr. Hewitson

I think the matter should be referred to G & E. Rly as these are not particularly valuable instructions as to opening roads over which Branches

15/11/20

DEPARTMENT OF THE INTERIOR
CANADA

Land Patent Branch

Ottawa,

MGA.

Department of the Interior.
Canada.

IN YOUR REPLY PLEASE QUOTE THIS FILE NO.
1385526.
3547544.

26th November, 1920.

MEMORANDUM.

Mr. Ashfield.
Registration Branch.

S. W. 35 - (N. of River.)
S. E. 35 - (Both sides of R.)
N. ½ of N.E. 26 - (S. of R.)
N. W. 25 - (South of River.)
Tp. 66, Rge. 23, W. 4th M.

Kindly inform me whether file #1385526 is the only file noted against these lands. If not kindly inform me as to the numbers of any other files there may be.

Dominion Lands Branch.
Stephen Bl[illegible].

MGA.

Department of the Interior,
Canada.

IN YOUR REPLY PLEASE QUOTE THIS FILE NO.
1385526.
3547544.

25th November, 1920.

MEMORANDUM.

Mr. Ashfield.
Registration Branch.

S. W. 35 - (N. of River.)
S. E. 35 - (Both sides of R.)
N. ½ of N.E. 26 - (S. of R.)
N. W. 25 - (South of River.)
Tp. 66, Rge. 23, W. 4th M.

#1385526 is the only file noted against these lands. Kindly inform me further file numbers of any other files there may be. If not kindly inform me as to the

Dominion Lands Branch.
Stephen Blake.

DEPARTMENT OF THE INTERIOR

1385526.
3547544.

DOMINION LANDS BRANCH

MGA. OTTAWA 26th November 1920.

Natural Resources & Intelligence BRANCH

Kindly advise the standing of the following land according to the records of your Branch.

Please address reply to Dominion Lands Branch.

LAND	STANDING
S. W. 35 - (N. of River). S. E. 35 - (Both sides of R.) N. ½ of N.E. 26 (S. of R.) N. W. 25 - (South of R.) Tp. 66, Rge. 23, W. 4th M.	

B. Scott,
Dominion Lands Branch.
Stephen Blk.

DEPARTMENT OF THE INTERIOR

1365526.
3547544

NGA.

DOMINION LANDS BRANCH

OTTAWA 16th November 19.0.

Patent

BRANCH

Kindly advise the standing of the following land according to the records of your Branch.

Please address reply to Dominion Lands Branch.

LAND	STANDING
S. W. 35 - (N. of River). S. E. 35 - (Both sides of R.) N. ½ of N.E. 26- (S. of R.) N. W. 25 - (South of R.) Tp. 66, Rge. 23. W.4th.M.	

B. Scott,
Dominion Lands Branch.
Stephen Bldg.

DEPARTMENT OF THE INTERIOR

1365526.
3547544

DOMINION LANDS BRANCH

OTTAWA

Forestry BRANCH

Kindly advise the standing of the following land according to the records of your Branch.

Please address reply to Dominion Lands Branch.

LAND	STANDING
S. W. 35 - (E. of River).	
S. E. 35 - (both sides of R.)	
N. ½ of N.W. 36- (E. of R.)	
N. W. 25 - (both sides of R.)	
Sp. 66, Rge. 15, W. 4th.	

D. Scott,
Dominion Lands Agent.
Edmonton, Alta.

DEPARTMENT OF THE INTERIOR

MGA.

1385526.
3547544

DOMINION LANDS BRANCH

OTTAWA 16th November 19 0.

Reclamation Service. BRANCH

Kindly advise the standing of the following land according to the records of your Branch.

Please address reply to Dominion Lands Branch.

LAND	STANDING
S. W. 35 - (N. of River). S. E. 35 - (Both sides of R.) N. ½ of N.E. 26- (S. of R.) N. W. 25 - (South of R.) Tp. 66, Rge. 23, W.4th M.	

B. Scott,
Dominion Lands Branch.
Stephen Bldg.

DEPARTMENT OF THE INTERIOR

MGA. DOMINION LANDS BRANCH

1385526.
3847844.

OTTAWA 26th November 1920.

Mining Lands and Yukon BRANCH

Kindly advise the standing of the following land according to the records of your Branch.

Please address reply to Dominion Lands Branch.

LAND	STANDING
S. W. 35- (N. of River). S. E. 35 -(Both sides of R). N. ½ of N.E. 26 (S. of R). N. W. 25 - (South of R). Tp. 66, Rge. 23, W.4th M.	

B. Scott,
Dominion Lands Branch.
Stephen Bldg.

30,000—23-1 19

DEPARTMENT OF THE INTERIOR

LGA. DOMINION LANDS BRANCH

1385526.
3847544.

OTTAWA 26th. November 1920.

Timber and Grazing BRANCH

Kindly advise the standing of the following land according to the records of your Branch.

Please address reply to Dominion Lands Branch.

LAND	STANDING
S. W. 35- (N. of River). S. E. 35 -(Both sides of R). N. ½ of N.E. 26 (S. of R). N. W. 25 - (S. of R). Tp. 66, Rge. 23, W.4th.M.	

B. Scott,
for Director, Lands Branch.
Stephen Field.

DEPARTMENT OF THE INTERIOR

DOMINION LANDS BRANCH

1385526.
3547544.

HGA. OTTAWA

26th November 1920.

Dominion Parks BRANCH

Kindly advise the standing of the following land according to the records of your Branch.

Please address reply to Dominion Lands Branch.

LAND	STANDING
S. W. 35 - (N. of River). S. E. 35 - (Both sides of R.) N. ½ of N.E. 26 (S. of R.) N. W. 25 - (South of R.) Tp. 66, Rge. 23, W. 4th M.	

B. Scott,
Dominion Lands Branch.
Stephen Bldg.

30,000—23-1-19

DEPARTMENT OF THE INTERIOR

DOMINION LANDS BRANCH

1365516.
3547544.

IGA. OTTAWA

School Lands. 26th November 1910.

BRANCH

Kindly advise the standing of the following land according to the records of your Branch.

Please address reply to Dominion Lands Branch.

LAND	STANDING
S. W. 35 - (S. of River).	Not school lands
S. E. 35 - (both sides of R.)	Not school lands
N. ½ of N.E. 36 (S. of R.)	Not school lands
N. W. 36 - (South of R.)	Not school lands
Sp. 66, Rge. 23, W. 4th.	

B. Scott,
Indian Land Branch.
Ottawa Ont.

RF-1

DEPARTMENT OF THE INTERIOR

30,000—23-1-19

1GA. DOMINION LANDS BRANCH

OTTAWA

Water Power BRANCH

1385516.
3847544.

26th November 19.20.

Kindly advise the standing of the following land according to the records of your Branch.

Please address reply to Dominion Lands Branch.

LAND	STANDING
S. W. 36- (N. of River). S. E. 35 -(both sides of R). N. ½ of N.W. 26 (S. of R). N. W. 25 - (South of R). Tp. 66, Rge. 23, W.4th.	

D. Scott,
for Indian Lands Branch.
Stanley Mills.

MGA.

STANDING.

[redacted]

S. W. 35 - (N. of R).
S. E. 35 - (Both sides of R.)
N. W. 26 - (S. of R.)
N. E. 26 - (S. of R.)
M. 4 of N.E.
Tp. 66, Rge. 23, W. 4th M.

26th, November 1920.

ABOUT MORE THAN ONE SUBJECT IN THE SAME LETTER--WRITE LEGIBLY YOUR FULL NAME AND ADDRESS

APLY
THE SECRETARY
MENT OF THE INTERIOR
OTTAWA"

AJF.

IN YOUR REPLY
PLEASE QUOTE THIS
FILE No

1385526
3547544

Department of the Interior,
Canada.

Ottawa, 3rd December, 1920.

Memorandum:

Mr. Hume.

Township 66, Range 23, W. 4th M.
S.W. 35 (N. of R. 25.4 acres).
S.W. 35 (both sides of river, 79 acres).
N.½ of N.W. 26 - 73.1 acres.
N.W. 25 (S. of R. 89.5 acres).

QUESTION: Disposition of land.

This land was sold to Mr. James Smith by Order in Council of the 5th October, 1911 as a fo[illegible]shore and mill site at rate of $10.00 per acre.

After paying the first instalment of $890 on account of the sale, Mr. Smith abandoned the project. He has recently been refunded the money he paid on account.

The Land Patents Branch report that the sale has been cancelled and that the land may be otherwise disposed of.

The land is clear in the records of the other Branches of the Department.

The land is not now in the soldier area, but it is in a thickly settled part of the country and is probably of greater value than ordinary prairie, the sale to Mr. Smith being at the rate of $10.00 an acre.

This may be the kind of land that should be transferred to the Soldier Settlement Board, but, before coming to a decision, I would suggest that a Homestead Inspector be instructed to furnish a valuation and full report as to the character of the land.

K.N.

IN YOUR REPLY PLEASE QUOTE THIS FILE No.

Department of the Interior.

Canada.

1385526.
3547544.

7th December, 1920.

Sir,

Township 66, Range 23, W. 4th M.

S.W.¼ 35 (N. of R. 25.4 acres).
S.E.¼ 35 (both sides of river, 79 acres)
N.½ of N.E. 26 - 73.1 acres.
N.W. 25 (S. of R. 89.5 acres).

You are hereby authorized to post the above described parcels of land as being available for ordinary settlement in accordance with the regulations, provided you are aware of no reason to the contrary.

Your obedient servant,

Assistant Secretary.

The Agent of Dominion Lands,
Edmonton,
Alberta.

Form No. 82

1955c. DOMINION LANDS OFFICE.

Posting of Land, other than Soldier Settlement Land.

H.O. Ref.#---

Edmonton, Alta., Jan. 10th 1921.

Notice is hereby given that after the expiration of 10 clear days from the date hereof, that is on and after the Jan. 21st 1921. the H.W. Part of S.W. 26

Township 66 Range 23 West of the 4th South Mer.

will be available for entry, provided the land is of the class suitable for farming and is unoccupied, as follows:

(1) On the day above mentioned that is the Jan. 21st morning of the Entry in person or by

2 On the following day that is on the Jan. 22nd, 1921. Entry in person and at office of Agent

3 After one day has been allowed for under paragraph one and the under paragraph two, then the on the morning of the Jan. 24th, 1921. Entry in person or by proxy.

By a settler as defined by the Soldiers' Settlement Act, eligible to make entry, who holds an adjoining quarter section under homestead or Soldier Grant Entry, or who obtained homestead patent for such adjoining quarter section and is still the owner thereof, or was a squatter before survey on such quarter section.

By returned soldiers who have served Overseas and who produce

a Exhibit of honourable discharge

b Proof that [illegible] stated under Regulations

INTERIOR. JAN 5 1921 DOMINION LANDS BRANCH.

Sub-Agent or Postmaster at Athabasca, Alta. Agent

PLEASE POST IN A CONSPICUOUS PLACE.

Ayuntamiento

400

...st of the Meridian

...NS TO AN INCH

Township 66 Range 23 West of 1

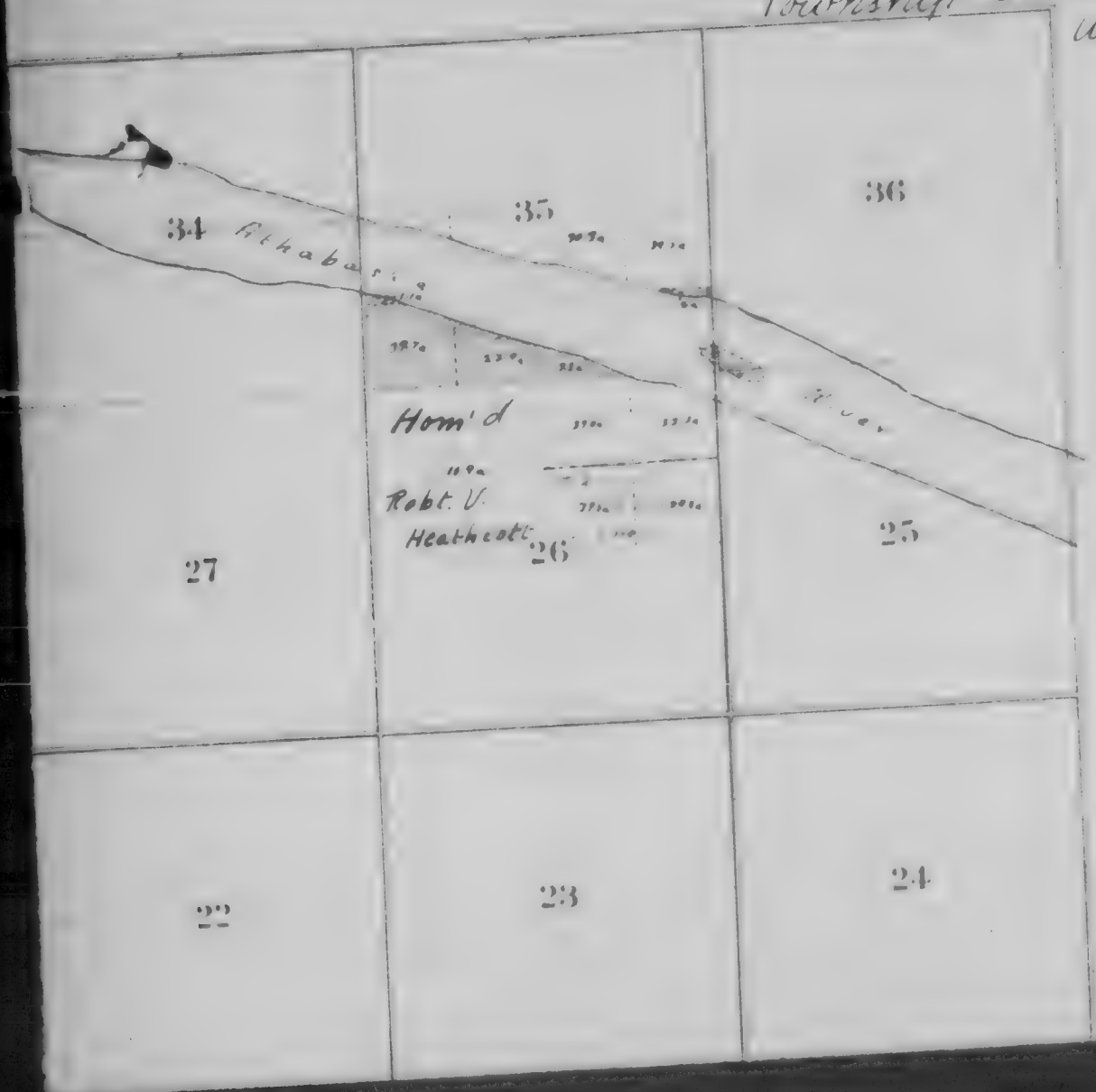

5219491

Please quote
r. 181091

Department of the Interior

DOMINION LANDS ADMINISTRATION
WESTERN SERVICE

JO'N, A.F. Edmonton, Alta., March 30th, 1912.

Ref. No. 175516.

Sir:

On the 7th of December, 1911, Mr. Robert E. Westcott made application to purchase the Fr. S.W. of Section 35, South of River in Township 56, Range 27, West of the 4th Meridian.

By your letter of the 22nd of December, 1911, addressed to Mr. Westcott, a copy of which was forwarded to this office, the applicant was notified that his application could not be entertained. It would appear as though no authority has been received from the Department to make this land available and as several enquiries have been made by intending settlers to file on this fractional quarter as a homestead, I would kindly ask to be authorized to make the same available for entry.

Your obedient servant,

A. Norquay.
Agent.

The Commissioner of Dominion Lands,
Department of the Interior,
Ottawa, Ontario.

When replying address Commissioner of Dominion Lands Ottawa

J.C./A.J.

138:5?6
44874:3

Department of the Interior

DOMINION LANDS ADMINISTRATION

17th April, 1914.

M. MORRISSEY.

Mr. Gladdon,
Land Intents Branch.

Fr.S.½.36-46-23-W.4th M.
South of River, comprising 64.7 acres.

The above described fractional area, along with other lands, was, according to Order in Council of the 5th October, 1911, sold to Mr. James Smith of Edmonton. The sale was subsequently cancelled and with the exception of the area aforesaid, the other lands were disposed of.

Provided this area is shown vacant in the records of the Department, and no other objection comes there appear to be any reason why this land should not be made available for entry.

Thos. Sourgeon
Assistant Deputy and Secretary.

...ANCH

CANADA

PLEASE QUOTE
FILE

138.2

DEPARTMENT OF THE INTERIOR

LAND PATENTS BRANCH

OTTAWA, 26th April, 1926.

Memorandum:-

Re Pr. S.½ 30-66-23-W.4th M., south of the river.

It will be observed that Mr. Johnston in his report of the 23rd instant states that the land above described is noted in the township register as "Vacant crown reserved by water lot" letter No. 111 to J. W. Smith.

As your report of the same date states that letter No. 111 was issued, I have to enquire if the entry in the township register should be removed.

I think the reservation should be removed from the township register

Mr. Boudoin.

1st Floor

Dominion Lands

Please quote

File

The Secretary.

Department of the Interior

DOMINION LANDS ADMINISTRATION

Mr. Perrin
Referred to you for action
necessary further

Mr. Gliddon 5/17

Mrs. Coutts
5/17

Notice 5/7/17

J. M. Caldwell.
Mgr.

JCC/AEJ.

1385526
4487453

Department of the Interior

DOMINION LANDS ADMINISTRATOR.

10th July, 1928.

MEMORANDUM.

Mr. Perrin:

Frl. S.W.35-66-23-W.4th M.
South of River, comprising 64,7 acres.

Lands in the vicinity of the above described fractional area were, according to Order in Council of the 5th October, 1911, sold to Mr. James Smith of Edmonton. The sale was subsequently cancelled and with the exception of the area aforesaid the other lands were disposed of.

This fractional area although never actually reserved in connection with the sale of the other lands was affected in view of the fact that the application to purchase included the sale of water lots situated thereon.

R. V. Heathcott on the 7th December, 1911, made application to purchase this fractional area. He was informed, in view of the reservation, that his application could not be entertained.

On the 3rd February, 1912, the Agent of Dominion Lands at Edmonton advised that he had received several applications for homestead entry covering this land.

The area in question now appears vacant in the records here and as the Agent again advises that several enquiries have been made by intending settlers, I would recommend that he be instructed, provided he is aware of no reason to the contrary, to make it available for ordinary settlement in the usual way by posting with advice to all enquirers.

JCC

No lease issued for water lots according to Pat Bch memo

See Low.

JCC/DF

Department of the Interi

DOMINION LANDS ADMINISTRATION

14th July, 1928.

Sir:

Frl. S.W. 35-66-23-W. 4th M.
South of River, comprising 64.7 acres.

Relating to your communication of the 30th of March last I beg to state that as this area now appears vacant in the records here and provided you are aware of no reason to the contrary you may make the same available for ordinary settlement in the usual way by postage.

Kindly see that all inquirers are advised as to the date on which the land will be available.

Your obedient servant,

MAR

Acting Commissioner Dominion Lands.

The Agent of Dominion Lands,
Edmonton,
Alberta.

Alt. 501.
File No. 14331-

Department of the Interior,

Ottawa, 13th June, 1911.

Mr. Caldwell.

...19 Geo. V. c. 4 s. 1-23-1. ...ber. In ...lent ... ...ment by letter ... ..., 1913, ...

H Mortfield

INTERIOR
JUL 3-
...NION ...

Action.

ALDERTA

No. 1335545

DEPARTMENT OF THE INTERIOR.

1907

From

Date

" (when rec'd)

Subject :

Form No. 7.

Fo[illegible] A

1763870 Form No. 1.

No. [illegible]

Application for Entry for a Homestead, a ~~Pre-emption or a Purchased Homestead.~~

of [illegible] for the [illegible] do hereby apply for an Entry under the provisions of Section [illegible] behalf of the Dominion Lands Act, for the [illegible] in that [illegible] Quarter Section of Section number [illegible] in Township [illegible], Range [illegible] of the [illegible] Meridian.

(2.) I am a British subject.

(3.) I am a ~~citizen or subject, as the case may be~~ [illegible] that it is my intention to become a British subject under the laws of Canada. [illegible], but I declare

[illegible] District.

NOTE. [illegible]

NOTE. The statistical information called for below will be obtained and filled in by Agent when granting entry.

Number in Family including children giving their ages				COUNTRY OF BIRTH	SUBDIVISION OF COUNTRY OF BIRTH	LAST PLACE OF RESIDENCE	PRESENT OCCUPATION
Males 1 and upwards	Females 1 and upwards	Children under 1 year	Total				

Form B.

Affidavit in support of an Application for Entry for a Homestead, a ~~Pre-emption or a Purchased Homestead~~.

I, [illegible], of [illegible], do solemnly ~~swear~~ or affirm, as the case may be,

that I am over eighteen years of age; that to the best of my knowledge and belief the land in respect of which my application is made is agricultural land and open to entry, and that there is no person residing on it or used and [illegible] that I require it for my own use and benefit, with the intention of my residing upon and cultivating the said land, and neither directly nor indirectly for the use or benefit of any other person or persons whomsoever.

2. That I have not heretofore obtained an Entry for a Homestead on Dominion Land.

3. That I obtained Entry for a Homestead on the [illegible] quarter-section of Section [illegible] Township [illegible] Range [illegible] Meridian, but forfeited or abandoned, as the case may be, the same.

4. That this application is made for my exclusive use and benefit, with the intention of my residing upon and cultivating the said land, and neither directly nor indirectly for the use or benefit of any other person or persons whomsoever.

(5.) ~~That my homestead entry is in good standing at this date.~~

Subscribed and sworn to this [illegible] day of [illegible] 19 [illegible]

before me at [illegible]

[illegible] J.P. and Agent.

[or Sub-agent, as the case may be.]

~~Strike out paragraph 2 if applicant has already obtained homestead entry~~

~~paragraph 3 is applicable only in the case of an application for a pre-emption entry.~~

Form No 158
50,000-11-5 IM

Sworn Statement of Ernest Falkland Herbert Warren
of Nau Springs, Alta in support of his
application for Homestead Patent for West Half
of Section 2 Township — Range 20 W
of 4th Meridian.

1. What is your name, occupation and Post Office address?
Ernest Falkland Herbert Warren, 23 yrs, Farmer of Nau Springs, Alta

2. (a) Are you a British subject by birth or naturalization? If by naturalization, produce certificate.
Yes By Birth

(b) Are you married? If a widower, state name of deceased wife.
No Name

3. (a) Where is your present homestead entry? If you have more than one, state all.
Nau Springs

(b) When did you begin residence upon it?
May 23 1912

4. What is your actual occupation?
Flour mill Maker - Farming

5. Single

6. (a) How many acres have you under cultivation?
25 acres

(b) When did you begin cultivation?
25 acres in 1912

(c) What portion of your cultivated area is now in crop?
Same as Thy maker

(d) What is the nature of your principal crop?
Same as Thy maker

(e) What is the total area of crop you have put in each year?
Same 30 Barn 300
No Same 100 Wood Room 100
Work Same 2

(f) What is the estimated yield per acre of your crop this year?
24 bags to Acre = 5 Ton

7. How many acres have you broken each year?

1909	5	
1910	20	
1911	10	32
1912	11	19
1913		
1914		

8. What stock of cattle have you the owner have you had on your homestead each year since date of your entry?
None

9. What buildings have you erected on your homestead? What other improvements have you made thereon, and what was the cash value of the same?
None

10. What is the nature of your fencing, and what is the cash value of the same?
1½ miles Fence @ 50 cts

11. What extent of fencing have you purchased, your homestead still being under cultivation, and what was the cash value of the same?
No - Agreement

12. Are you cultivating any land other than that for which you have applied for patent? If so, state how much and where.
No

13. Have you had any other homestead entry? If so, when and where? If the same has been cancelled, state why.
No

14. Have you ever been summoned or convicted in any Court for any criminal offence? If so, when and where?
No

I, Ernest Falkland Herbert Warren do solemnly swear that the answers to the foregoing questions are true and correct in every particular. That I made a Entry for the Homestead under the provisions of the Dominion Lands Act.

That I do not, directly or indirectly, make this Entry for the benefit of any other person or persons, nor has any other person or persons any interest, directly or indirectly, in the land entered for by me, or in the improvements thereon, except as follows: None

Sworn before me at Nau Springs in the District of Edmonton this 23 day of May A.D. 1913 Ernest Falkland Herbert Warren

I have read over and explained to the said applicant

Thomas Woods
Agent of the Dominion Lands
Homestead Inspector for the District

I recommend the foregoing application for Patent, believing that the conditions and requirements of the Dominion Lands Act have, in the case been complied with.

Dated at Nau Springs this 23 day of May 1913

Thomas Woods
Agent of the Dominion Lands
Homestead Inspector for the District

I hereby certify that has to-day produced evidence showing ownership of the of section Township Range Meridian, from the day of to the present time. Certain payments have been made to date, and that at least one third of the total purchase price has been paid.

Dated this 23 day of May 1913

Agent.

Accepted as sufficient, Ottawa SEP 10 1913

Commissioner.

The Officer taking this application for patent is requested to exercise particular care that the name of the homesteader is given in full and correctly spelled.

Sworn Statement of Charles [illegible] Evans

NE of Section 4 Township 11 Range [illegible]

4 Meridian, in reference to the application for patent of

of Ernest [illegible] Hansen for NE of Section 2

Township 11 Range [illegible] of 4 Meridian.

1. What is your occupation, and how long have you known the applicant?

Farmer, Lot 3 28-8-09 to 17-4-11, 22-6-11 to date 23-5-12 on father's per last

2. Where have you resided since you have known the applicant? (Give names and dates.)

Lot 3 23-5-12

3. (a) When and by whom was the land first broken, and when did the commencement of actual residence thereon, as required by the Dominion Lands Act, occur?

no house

(b) How many acres were broken in the first year after entry?

4. (a) What portion of each year since commencement of residence has he lived upon the land?

never with mother on the land

(b) How many acres were broken in the second year?

4 years 25 acres

(c) How many acres were broken in the third year?

& then

(d) How many acres were broken in the fourth year?

(e) How many acres were broken in the fifth year?

2757103

Year 1909	4		12
Year 1910	5		22
Year 1911	10		22
Year 1912	4		
Year 1			
Year 1			

5. How many acres have been cropped each year?

6. How many acres are now under cultivation?

7. What other land, if any, has he under cultivation?

none

8. What is the value of his house or other permanent improvements and what is the total value of his improvements?

no house

1 2 roomed house

9. What extent of fencing has he made on his homestead and what is the value of same?

10. What other buildings have been erected on his homestead? What is the value of each and what is the total value?

none

11. Have you any interest direct or indirect in this application?

no

12. Do you believe the claimant has acted in good faith in obtaining his entry, and in making this application for patent?

Yes

To Wit:

I, Charles [illegible] Evans of [illegible]

make oath and say that the answers to the foregoing questions are true and correct in every particular. So HELP ME God.

Charles Hudson Evans

Sworn before me at [illegible]

this 23 day of May 191[illegible]

having been first read over and explained to the witness.

[illegible]

Local Agent of Dominion Lands or Homestead Inspector

for the LETHBRIDGE District.

APPLIED A TA

Sworn Statement of Harry M Klingensmith

NE of Section 2 Township [illegible] Range [illegible]

[illegible] Meridian, in reference to the application for patent of

[illegible] for NE of Section 2

Township 11 Range [illegible] of [illegible] Meridian.

1. What is your occupation, and how long have you known the applicant?

Farmer & Rancher 6 years

2. Where have you resided since you have known the applicant?

Lot 6 [illegible] 1909 to date

on my farm

3. (a) When and by whom was the land first broken, and when did the commencement of actual residence thereon, as required by the Dominion Lands Act, occur?

Broke with mother on the land

(b) How many acres were broken in the first year after entry?

4. (a) What portion of each year since commencement of residence has he lived upon the land?

(b) How many acres were broken in the second year?

(c) How many acres were broken in the third year?

(d) How many acres were broken in the fourth year?

(e) How many acres were broken in the fifth year?

Range 2

Year 1909	7		12
Year 1910	5		22
Year 1911	10		64
Year 1912	[illegible]		
Year 1			
Year 1			

5. How many acres have been cropped each year?

6. How many acres are now under cultivation?

7. What other land, if any, has he under cultivation?

none

8. What is the value of his house or other permanent improvements and what is the total value of his improvements?

No house

2 roomed house $350.00

9. What extent of fencing has he made on his homestead and what is the value of same?

10. What other buildings have been erected on his homestead? What is the value of each and what is the total value?

none

11. Have you any interest direct or indirect in this application?

no

12. Do you believe the claimant has acted in good faith in obtaining his entry, and in making this application for patent?

Yes

To Wit:

I, Harry M Klingensmith of [illegible]

make oath and say that the answers to the foregoing questions are true and correct in every particular. So HELP ME God.

Harry M Klingensmith

Sworn before me at [illegible]

this 25 day of [illegible] 191[illegible]

having been first read over and explained to the witness.

[illegible]

Local Agent of Dominion Lands or Homestead Inspector

for the [illegible] District.

Form 31 a.

File No.

Department of the Interior.

OTTAWA,

Sir: —

191

I have to inform you that a patent for
of Section
in Township
Range
West of the
Meridian,
bearing date the
has issued in your name, and that
it has been forwarded to the Registrar of the Land Registration
District of
where it will issue to you certificate of title upon receipt of your application
therefor, and upon payment of the proper fees, if any.

For this purpose please place yourself in communication with
that official, giving him your full name and your Post Office address.
His address is

I am, Sir,

Your obedient servant,

PERLEY G. KEYES,

Secretary.

To

No. 1385565

Action. ALBERTA

DEPARTMENT OF THE INTERIOR.

1907

From

Date

" (when rec'd)

Subject :

Form No. 7

Form No. 158.
50,000-5-1140.

Sworn Statement of Thomas Scott

in support

of his application for Homestead Patent for NW

of Sec. 20 Thp. 19 Rge. 20 of W Meridian.

1. What is your name in full, age, occupation and Post Office address?

Thomas Scott 50 years Gleichen alta

2. (a) Are you a British subject? (b) Are you a British Subject by birth, Naturalization or Declaration?

yes By birth yes

Note.—If by naturalization or declaration, certificate must be produced. If by marriage, certified copy of certificate must be produced. If by reason of land homesteaded by father or mother

3. (a) When did you make homestead entry, (b) when did you begin actual residence thereon, and (c) when did you commence actual residence thereon?

(a) August 1/07
(b) Dec 1907
(c) Dec 15/07

4. What portion of each year since commencement of residence under your homestead entry have you resided thereon, giving actual dates?

Continuous residence from Dec 15/07 to date

5. When absent from your homestead, where have you resided and what has been your occupation?

6. Of what does your family consist, when did they first commence residence on your homestead, and for what portion of each year since that date have they resided thereon?

Wife only has resided on Hsd all the time

7. If residence has been performed on land owned by yourself or by your wife, son, daughter or father, state such fact.

Section Twp. Rge. Mer

(a) (1) (2)

(b) (1) (2)

(c)

(d) What portion of land owned was such land acquired?

(e) By whom and when was the land acquired, and who (1) is the present owner thereof?

(f) What is the present value of such land, and what is the present value of improvements?

(g) What portion of each month or part of month you have resided on your land?

(h) State what month or part of month you and your (husband, wife, son, daughter, sister, brother) have resided on the land in question?

8. How much breaking have you done upon your homestead in each year since homestead entry, and how many acres have you cultivated each year?

Year 1	1908	50 acres cropped	15 acres
Year 1	1909	70	70
Year 1	1910	none	100
Year 1			
Year 1			
Year 1			

9. What stock of which you are the owner have you had on your homestead each year since date of perfecting entry?

1908	5 horses	6 Cattle
1909	6 "	6 "
1910	7 "	5 "

10. What is the size of your house on your homestead, of what material, and what is its present cash value?

16 x 24 with lean-to frame Value $700
Barn Value $100

11. What other buildings have you erected on your homestead? What other improvements have you made thereon and what is the cash value of the same?

2 Granary Value $100
Well $50

12. What extent of fencing have you made on your homestead, and what is the present cash value thereof?

2½ miles fencing $150

13. Are there any indications of minerals or quarries on your homestead? If so, state what, and whether you have explored for same, and to what extent, and for what purpose

No minerals
Land best for farming

14. Have you had any other homestead entry? If so, describe it and say what became of it.

No.

15. Have you mortgaged, assigned or transferred or agreed to mortgage, assign or transfer your homestead entry or any part thereof? If so, when and to whom?

No.

Calgary Canada
Prov. of Alta
To Wit:

I, Thomas Scott do solemnly swear that the answers to the foregoing questions are true and correct in every particular. That I claim a Patent for this Homestead under the provisions of the "Dominion Lands Act."

That I obtained an entry, and claim a Patent for the same for my own benefit, and not in the interest or for the benefit of any other person or persons whomsoever.

SO HELP ME GOD.

Sworn before me at Calgary
October 12 A.D. 1910 Thomas Scott

Having first been read over and explained to the said applicant.

J. B. Cunningham
Agent of the Dominion Lands, or
Homestead Inspector for the Calgary District.

I recommend the foregoing application for Patent, believing that the homestead requirements of the "Dominion Lands Act" have, in this case been complied with.

Dated at Calgary
this 12 day of October A.D. 1910

J. B. Cunningham
Agent of the Dominion Lands for Calgary

Clear in Timber Branch

Ottawa, Nov 1 1910

Accepted as satisfactory.

[illegible]
Commissioner.

I hereby certify that [illegible] has to-day produced evidence showing ownership of the of Section Twp. Rge. Mer., from the day of to the present time.

Date 19

The Officer taking this application for patent is requested to exercise particular care that the name of the homesteader is given in full and correctly spelt.

Sworn Statement of James Halfpenny

of Sec. E 30 Thp. 19 Rge. 20 of 4 Meridian, in reference to the application for patent of Thomas Scott for NW of Sec. 20 Thp. 19 Rge. 20 of 4 Meridian.

1. What is your occupation, and how long have you known the applicant? — Farmer, Have known applicant o[illegible]

2. Where have you resided since you have known the applicant, give places and dates? — On E 30. 19 20 W4 from Mch 29/08 to date

3. (a) When did he commence his house? and (b) when did he commence residence therein (building of temporary nature not to be considered)? — (a) Dec 1907 (b) Dec 15/07

4. (a) What portion of each year since commencement of residence has he resided upon the land? Give actual dates. — Continuous residence from Dec 15/1907 to date

2258920

(b) If his residence has been on land owned by himself or [illegible] give particulars, describing land, and state degree of relationship of [illegible] with father, mother, son, daughter, brother or sister, as the case may be.

5. Has homesteader's family resided with him? Give dates. — wife has resided on land all the time

6. How much breaking and what area has been cropped in each year upon the homestead?

Year 1908	50	15
Year 1909	70	70
Year 1910	None	100
Year		
Year		
Year		

7. What stock of which applicant is owner has he had on his homestead, pre-empted land each year since date of [illegible]?

1908	5 horses	6 Cattle
1909	6 "	6 "
1910	7 "	5 "

8. What is the size of the house on his present homestead and what has been, and what is its present cash value?

Frame house 16x24 with lean to
Value $700

9. What extent of fencing has he made on his homestead and what is the present cash value thereof?

2½ miles Value 150$

10. What other buildings have been erected on the homestead? What other improvements have been made thereon, and what is the cash value of the same?

2 Granaries Value $100. Well 50$
Stable Value $100

11. Have you any interest, direct or indirect, in this application? — No

12. Do you believe the claimant has acted in good faith, complied with the requirements of the law, and is entitled to make application for patent? — Yes

Canada Calgary
Province of Alta
To Wit:

I James Halfpenny of Lisbert Alta make oath and say that the answers to the foregoing questions are true and correct in every particular.

SO HELP ME GOD.

Sworn before me at Calgary Alta this 13 day of Oct 1910

Jas Halfpenny

Having been first read over and explained to the Witness.

H R Brotherton
Local Agent of Dominion Lands or ~~Homestead Inspector~~ Senior Assistant
for the Calgary District.

Sworn Statement of Henry John Winch

of Sec. NW 22 Thp. 19 Rge. 20 of 4 Meridian, in reference to the application for patent of Thomas Scott for NW of Sec. 20 Thp. 19 Rge. 20 of 4 Meridian.

1. What is your occupation, and how long have you known the applicant? — Farmer. Known applicant 3 yrs on NW 22 19 20 4 from Jany 11/08 to May 7/09. From July 4/08 to July 7/8 From August 1/08 to Sept 1/08 from Dec 1/08 to May 31/09 and from July 18/09 to July 4/10

2. Where have you resided since you have known the applicant, give places and dates?

3. (a) When did he commence his house? and (b) when did he commence residence therein (building of temporary nature not to be considered)? — (a) Dec 07 (b) Dec 15/07

4. (a) What portion of each year since commencement of residence has he resided upon the land? Give actual dates. — Continuous residence from Dec 15/07 to date

(b) If his residence has been on land owned by himself or [illegible] give particulars, describing land, and state degree of relationship of [illegible] with father, mother, son, daughter, brother or sister, as the case may be.

5. Has homesteader's family resided with him? Give dates.

6. How much breaking and what area has been cropped in each year upon the homestead?

Year 1908	50	15 acres
Year 1909	70	70 "
Year 1910	None	100 "
Year		
Year		
Year		

7. What stock of which applicant is owner has he had on his homestead, pre-empted land each year since date of [illegible]?

1908	5 horses	6 Cattle
09	6	6
10	7	5

8. What is the size of the house on his present homestead and what has been, and what is its present cash value?

Frame house 16x24 with lean to
Value $700

9. What extent of fencing has he made on his homestead and what is the present cash value thereof?

2½ miles fencing $150

10. What other buildings have been erected on the homestead? What other improvements have been made thereon, and what is the cash value of the same?

Barn Value $100 Well Value $50
2 Granaries $100
No

11. Have you any interest, direct or indirect, in this application? — No

12. Do you believe the claimant has acted in good faith, complied with the requirements of the law, and is entitled to make application for patent? — Yes

Canada Calgary
Province of Alta
To Wit:

I Henry John Winch of Lisbert Alta make oath and say that the answers to the foregoing questions are true and correct in every particular.

SO HELP ME GOD.

Sworn before me at Calgary Alta this 13 day of Oct 1910

Henry John Winch

Having been first read over and explained to the Witness.

H R Brotherton
Local Agent of Dominion Lands or ~~Homestead Inspector~~ Senior Assistant
for the Calgary District.

Form 31 a.

File No. [illegible]

Department of the Interior.

OTTAWA, [illegible] 191

Sir:—

I have to inform you that a patent for [illegible]
of Section [illegible] in Township [illegible]
Range [illegible] West of the [illegible] Meridian,
bearing date the [illegible]
[illegible], has issued in your name, and that
it has been forwarded to the Registrar of the Land Registration
District of SOUTH ALBERTA.
who will issue the certificate of title upon receipt of your application
to him therefor, and upon payment of the proper fees, if any.

For this purpose please place yourself in communication with that official, giving him your full name and your Post Office address.

His address is

[illegible]

I am, Sir,

Your obedient servant,

PERLEY G. KEYES,

Secretary.

To [illegible]

1385571

No.

Action ALBERTA

DEPARTMENT OF THE INTERIOR.

1907

From

Date
when received,

Form No. 1

Form No. 168.

Sworn Statement of

Gordon Bidwell

in support of his application for Homestead Patent for

of Section 36 Twp. 16 Rge. 1 of 5 Meridian.

Gordon Manuel Bidwell
Gordon
April 17th 1907
Left 1907 Post 1908
[illegible]

Simple Name

[illegible]

Canada
Province of Alberta }
To wit:

I, Gordon M Bidwell do solemnly swear that the answers to the foregoing questions are true and correct in every particular. That I claim a Patent for this Homestead under the provisions of the "Dominion Lands Act."

That I obtained an entry, and claim a Patent for the same for my own benefit, and not in the interest or for the benefit of any other person or persons whomsoever.

SO HELP ME GOD.

Sworn before me at Gordon this 17th day of April A.D. 1907, having first been read over and explained to the said applicant.

Gordon M Bidwell

[illegible] Agent of the Dominion Lands.

~~Homestead Inspector~~ for the [illegible] District.

I recommend the foregoing application for Patent, believing that the homestead requirements of the "Dominion Lands Act" have, in this case, been complied with.

Dated at [illegible] this 23rd day of April A.D. 1907

[illegible]
Local Agent for Dominion Lands for [illegible] District.

Ottawa [illegible] 19..

Accepted as sufficient.

[illegible]
Commissioner.

The Officer taking this application for patent is requested to exercise particular care that the name of the homesteader is given in full and correctly spelt.

Year 1904	100	100
Years 1	Years 2	Years 3
	107	
Years	7	
11 X 16	Frame stop	0.25
1/2 inch		0.05
Sand 0.00	Stamp	0.75
	10	Signing
	10	
	10	✓

1

Sworn Statement of Norman Brown of Sec. 16 Twp. 16 Rge. 1 of 5th Meridian, in reference to the application for patent of Section 16 Twp. 16 Rge. 1 of 5th Meridian.

1385571

Year 1904 ... —
Year 1905 ... —
Year 1906 ... 10 2 ... —
Year 1907 ... — ... 10 2
Year ...
Year ...
Year ...

1 Plow ... $15.00 ... 10 ... 10
1 Disc ... $30.00 ... 3 ... 3
1 Set Harrows ... $30.00
1 Cultivator ... $15.00
1 Mower ... $40.00 ... $10.00

10
10

Canada
Province of Alberta
To Wit:

I Norman Brown of Hanton make oath and say that the answers to the foregoing questions are true and correct in every particular. SO HELP ME GOD

Sworn before me at Hanton this 17th day of April 1907

Norman Brown

Having been first read over and explained to the said Witness.

Wm Robertson
Local Agent of Dominion Lands ~~or Homestead Inspector~~ for the Calgary District.

Sworn Statement of [illegible] of Sec. [illegible] Twp. 16 Rge. 21 of 11 Meridian, in reference to the application for patent of [illegible] for the N ½ of Sec. 16 Twp. 16 Rge. 1 of 5th Meridian.

Year 1904 ... —
Year 1905 ... —
Year 1906 ... 15 ... —
Year 1907 ... — ... 10
Year ...
Year ...
Year ...

1 Plow ... $15.00 ... 10 ... 10
1 Disc ... $30.00 ... 3 ... 3
14 x 16 Hay ... $45.00
½ Mower ... $20.00
Total $110.00 ... $10.00

Canada
Province of Alberta
To Wit:

I [illegible] of Hanton make oath and say that the answers to the foregoing questions are true and correct in every particular. SO HELP ME GOD

Sworn before me at Hanton this 17th day of April 1907

Having been first read over and explained to the said Witness.

Wm Robertson
Local Agent of Dominion Lands ~~or Homestead Inspector~~ for the Calgary District.

Form A.

No. 140

APPLICATION FOR A HOMESTEAD ENTRY.

I, Taylor Tidwell

of Vauxhall, Alta.

hereby apply

for a Homestead Entry, under subsection

of section 36 of "The *Dominion Lands Act*," for the NW

of the 16 Township

of the 5th Meridian

Quarter Section Section Number 36

Range 20

Calgary District

16th April 1907

Form No. 1

No. Application 1230

(illegible)
DISTRICT

APPLICATION FOR

HOMESTEAD

Act [illegible] Support of [illegible], by
a person who has not previously
[illegible] Homestead.

Name [illegible]

Date [illegible]

Form 31 a.

File No. [illegible] 3 3 3 7 1.

Department of the Interior.

Sir :—

OTTAWA, JUN 20 1907

I have to inform you that a patent for [illegible] 190

of Section 36.

Range 1 in Township [illegible]

West of the 5th Meridian,

3d June 1907 bearing date the

it has been forwarded to the Registrar of the Land Registration has issued in your name, and that

District of SOUTH ALBERTA.

who will issue the certificate of title upon receipt of your application to him therefor, and upon payment of the proper fees, if any.

For this purpose please place yourself in communication with that official, giving him your full name and your Post Office address. His address is THE REGISTRAR,

CALGARY, Alta.

I am Sir,

Your obedient servant,

PERLEY G. KEYES,

Secretary.

To London M. Bidwell Esq.

Exeter,

Ont.

Mr. Gordon Mauprian Bidwell

APPLICATION FOR SEARCH OF HOMESTEAD ENTRY

OAS file no. 3-34215

CHIEF

DATE February 15, 1952

LANDS DIVISION

Dear Sir:

On or about the 15 day of [illegible] 19[illegible], I filed on the homestead, land description as follows:-

Section [illegible], Township [illegible], Range [illegible], W. [illegible] M. at [illegible].

I am applying for pension under the Old Age Security Act of the Federal Government, and would appreciate if your records could be searched and information forwarded to the

Regional Director of Old Age Security,
[redacted], 201 Mercantile Bldg.,
Edmonton, Alberta

giving the date of application and my age and nationality at the time of application.

Thanking you for your co-operation in this respect.

Yours very truly,

[illegible]

Department of Resources & Development.
Lands Division,
OTTAWA, Ont.

1385571
Your File No.C-84215

2[illegible] February, 1956.

[illegible] 31-16-1 [illegible] St Marie[illegible]

15 February, 1956.

19 April, 1957.

Gordon M. Bidwell

21

Regional Director,
Old Age Security,
261 Morocco Blk.,
Edmonton, Alberta.

Action ALBERTA

No. 1385573

DEPARTMENT OF THE INTERIOR.

190

From

Date

" when rec'd)

Form No. 7.

Form No. 158.

Sworn Statement of John Park Cochrane

in support of his application for Homestead Patent for N ½ of Section 16 Twp. 25 Rge. 5 W of 5th Meridian.

John Park. 37
Rancher. Cochrane
Calgary. British Subject
Entry 18 April 1907
Entered May 26. 1907. May 26/07
Continuous residence
from May 07 to date
April 12/07
Non-alienation

Not to include same
residence as myself

Year	Cattle	Horses	Cultivated	Crop	Value of Crop
1907	3		3		
2			3		
3	4		3		
4	8		3		
5	6		3		
07	03		01	03	16.00
Cattle	5	5	10	15	2.00 - 30
Horses	3	3	7	7	8-10

Farming 1812 acres Value $600.00
All fenced 200.00
Cattle Shed 100.00
Stable 20 x 30 300.00
No Grazing
No No

Canada
Province of Alberta
To wit:

I, John Park do solemnly swear that the answers to the foregoing questions are true and correct in every particular. That I claim a Patent for this Homestead under the provisions of the "Dominion Lands Act."

That I obtained an entry, and claim a Patent for the same for my own benefit, and not in the interest or for the benefit of any other person or persons whomsoever.

SO HELP ME GOD.

Sworn before me at Calgary
this 12 day of April 1907
having first been read over, and explained to the said applicant.

McKelly
Agent of the Dominion Lands, or
Homestead Inspector for the Calgary District.

I recommend the foregoing application for Patent, believing that the Homestead requirements of the "Dominion Lands Act" have, in this case, been complied with.

Dated at Calgary
18 April A.D. 1907

J. O'Connor
Local Agent for Dominion Lands for Calgary District.

Ottawa, 1907.

Accepted as sufficient

Commissioner.

The Officer taking this application for patent is requested to exercise particular care that the name of the homesteader is given in full and correctly spelt.

Sworn Statement of Joseph Clemens of Sec. NE ¼ NW ¼ 12

Twp 25 Rge. 5 W of 5th Meridian, in reference to the

application for patent of John Park for NW

of Sec. 16 - Twp 25 Rge 5 W of 5th Meridian.

138573

Ranche

Settled On NE¼ 12-25-5 W5
May 1902

May 1902

Continuous residence
from May 1902 to Oct
April 1907

Never absent

Wife + Children same
residence as applicant

Year	Acres cr.	Acres cult.
1902	3	3
3		3
4		3
5		3
6		3

	03	04	05	06	07
Cattle	5	10	15	25	33
Horses	3	7	7	8	10

Frame Log 18x24 $600
Good Fenced 200
Earth Shed 100
Stable 300.
No Yes
No Cochrane

Canada
Province of Alberta
To Wit:

I Joseph Clemens

make oath and say that the answers to the foregoing questions are true and correct in every particular.

SO HELP ME GOD.

Sworn before me at Calgary

this 12 day of April 1907

Having been first read over and explained to the said Witness.

Local Agent of Dominion Lands or Homestead Inspector

for the Calgary District.

INTERIOR.
4 1907

Sworn Statement of Bert Cope of Sec. NE ¼ 27

Twp 25 Rge. 5 W of 5th Meridian, in reference to the

application for patent of John Park for N.W.

of Sec. 16 - Twp 25 Rge 5 W of 5th Meridian.

Ranche

Settled on NE¼ 27-25-5 W5th
May 1902

May 1902

Continuous residence
from May 1902 to Oct.
April 1907

Never absent

Wife + Children same
as applicant

Year	Acres cr.	Acres cult.
1902	3	3
3		3
4		3
5		3
6		3

	03	04	05	06	07
Cattle	5	10	15	25	33
Horses	3	7	7	8	10

Frame Log 18x24 $600
Addition to same 200
Earth Stable 100
Stable 300

No Yes

Canada
Province of Alberta
To Wit:

I Bert Cope of Calgary

make oath and say that the answers to the foregoing questions are true and correct in every particular.

SO HELP ME GOD.

Sworn before me at Calgary

this 12 day of April 1907

Having been first read over and explained to the said Witness.

Local Agent of Dominion Lands or Homestead Inspector.

for the Calgary District.

Form 31 a

Patent File No. 38553

Department of the Interior.

OTTAWA, JUN 19 1907

OCT 22 1907

Sir:— 190

I have to inform you that a patent for [illegible]

of Section 6

Range 5

in Township 3

West of the 5th

Meridian,

bearing date the [illegible]

has issued in your name, and that it has been forwarded to the Registrar of the Land Registration District of SOUTH ALBERTA,

who will issue the certificate of title upon receipt of your application to him therefor, and upon payment of the proper fees, if any.

For this purpose please place yourself in communication with that official, giving him your full name and your Post Office address. His address is THE REGISTRAR.

CALGARY [illegible]

I am Sir,

Your obedient servant,

PERLEY G. KEYES,

Secretary.

To [illegible]

[illegible]

[illegible]

1

ALBERTA

No. 1385577

Action

— DEPARTMENT OF THE INTERIOR.

1907

From

Date

" (when received)

Subject:

Form 36.

RECEIVED.

SEP 9 1910

26. 9 10

Form No. 158.

Sworn Statement of C. F. Lindsay

in support

of his application for Homestead Patent for N.W.

of 6 Sec. 42 Thp. 1 Rge. W. of 4 Meridian.

1. What is your name in full, age, occupation and Post Office address?

Cecil Fairfield Lindsay
24, farmer, Edmonton

2. (1) Are you a British subject? (Proof must be furnished.) (2) If you are not a British subject, have you declared your intention to become a British subject? (3) If you have not declared your intention, are you a citizen of any country other than Great Britain?

(1) Yes (2) Yes
(3)

NOTE.—If by naturalization or repatriation, certificate must be furnished. If under 21 years, affidavit required as to father's naturalization or repatriation.

3. (a) When did you obtain homestead entry, (b) when did you build your house (if any), and (c) when did you commence actual residence thereon?

(a) July 23. 1907.
(b) Nov. 1907
(c) no Residence.

4. What portion of each year since commencement of residence have you lived upon the land, giving dates?

Nil.

5. When absent from your homestead, where have you resided and what has been your occupation?

S.E. 32. 47. 1. 4 Farming

6. Of whom do your family consist, when did they first commence residence upon the homestead, and for what portion of each year since that date have they resided upon it?

Single

7. If resident elsewhere than upon land owned by yourself or duly authorized relative, describe such land.

Section S.E. 32 Twp. 47 Rge. 1 W. 4 Mer.

(a) When, and how, was such land acquired?

June 19. 1906 by homestead entry from my brother.

(b) By whom, or in what manner was the land acquired, and what is the present owner thereof?

(c) What buildings or improvements on land, and what is present value thereof?

House $ 150.00
Stable $ 50.00
Fencing $ 150.00
Total Value

(d) State each month or part of month you have resided on your land.

My family resided on my homestead S.E. 32. 47. 1. 4 from July 23. 1907 until date.

(e) State each month or part of month you and your father, mother, son, daughter, sister, brother have resided on the latter's land.

8. How much breaking have you done upon your homestead in each year since you obtained entry, and how many acres have you cultivated each year?

Year 1908 Broke 10 acres, cropped — acres
Year 1909 " 15 " " 10 "
Year 1910 " 25 " " 25 "
Year 1 " " " "
Year 1 " " " "
Year 1 " " " "

9. What stock of which you are the owner have you had on your homestead each year since date of perfecting entry?

Nil

10. What is the size of your house on your homestead, of what material, and what is its present value?

12X16 Lumber $ 250.00
Stable $ 150.00

11. What other buildings have you erected on your homestead? What stables, etc., improvements have you made thereon, and what is the cash value of the same?

12. What extent of fencing have you made on your homestead, and what is the present cash value thereof?

N.L.

13. Are there any indications of minerals or quarries on your homestead? If so, state nature of same, and whether the same is known or valuable for agricultural purposes or any other purpose.

No.

14. Have you had any other homestead entry? If so, describe it and say what is name of it.

No.

15. Have you sold, assigned or transferred, or agreed to sell, assign or transfer your present homestead or any part thereof? If so, when and to whom?

No.

Witness
Fred. Herbert.

To Wit:

I, C. F. Lindsay. do solemnly swear that the answers to the foregoing questions are true and correct in every particular. That I claim a Patent for this Homestead under the provisions of the "Dominion Lands Act."

That I obtained an entry, and claim a Patent for the same for my own benefit, and not in the interest or for the benefit of any other person or persons whomsoever.

SO HELP ME GOD.

Sworn before me at Edmonton this 20 day of Aug. A.D. 1910 Cecil Fairfield Lindsay

Having first been read over and explained to the said applicant.

[illegible]
Agent of the Dominion Lands at Edmonton

Clear in Timber Branch.

Homestead Inspector for the Edmonton District.

Date Nov 3, 10

I recommend the foregoing application for Patent, being satisfied that the homestead requirements of the "Dominion Lands Act" have, in this case been complied with.

Date at Edmonton, this 13th day of October A.D. 1910

[illegible]
Dominion Lands Agent for Edmonton District.

Ottawa, N.W.T. 19

Accepted as sufficient.

[illegible]
Commissioner.

I hereby certify that I have examined the records in the Land Titles Office, this day and find that the above mentioned applicant is the owner in fee simple of the N.E. 1/4 of Section 32 Twp. 47 Rge. 1 W. 4 Mer. from the date of the original grant to the present time.

Date October 13th 1910

[illegible]

The Officer taking this application for patent is requested to exercise particular care that the name of the homesteader is given in full and correctly spelt.

2235421

Sworn Statement of Frank Murray.

of Sec. N.W. 4 Twp. 47 Rge. 2 of 4th Meridian, in reference to the application for patent of C. F. Lindsay for N.W. of Sec. 4 Twp. 47 Rge. 1 of 4th Meridian.

1. [illegible] Farmer, Ont 3 years.
2. [illegible] N.W. 4-47-2-4 Cont. to date
3. (a) [illegible] Nov. 1907 to maturity
4. (a) [illegible] Nil.
(b) [illegible] S.E. 32-47-1-4 July 25-1907 Cont. to date
5. [illegible] Single
6. [illegible] 1908 10 — —
1909 15 — 10
1910 20 — 25
7. [illegible] Nil.
8. [illegible] 12x16 Lumber $ 275.00
9. [illegible] Nil
10. [illegible] Stable $ 150.00
11. [illegible] No.
12. [illegible] Yes.

Canada
Prov. Alberta
To Wit:

I C. F. Murray of Lloydminster Valley make oath and say that the answers to the foregoing questions are true and correct in every particular.
SO HELP ME GOD.

Sworn before me at Lloydminster Frank Murray
this 26 day of Nov. 1912
Having been first read over and explained to the Witness.

[illegible] Halland
Local Agent of Dominion Lands or Homestead Inspector.

Sask for the Edmonton District.

Sworn Statement of William Wallace.

of Sec. SW. 30 Twp. 48 Rge. 1 of 4th Meridian, in reference to the application for patent of C. F. Lindsay for N.W. of Sec. 4 Twp. 48 Rge. 1 of 4th Meridian.

1. [illegible] Farmer over 3 years
2. [illegible] SW. 30-48-1-4 Cont. to date
3. [illegible] Nov. 1907 To maturity
4. [illegible] Nil.
(b) [illegible] S.E. 32-47-1-4 July 25-1907 Cont. to date
5. [illegible] Single
6. [illegible] 1908 10 — —
1909 15 — 10
1910 25 — 25
7. [illegible] Nil.
8. [illegible] 12x16 Lumber $ 275.00
9. [illegible] Nil.
10. [illegible] Stable $ 150.00
11. [illegible] No.
12. [illegible] Yes.

Canada
Prov. Alberta
To Wit:

I W. Wallace of Lloydminster make oath and say that the answers to the foregoing questions are true and correct in every particular.
SO HELP ME GOD.

Sworn before me at Lloydminster W. Wallace
this 7 day of Sept. 1910
Having been first read over and explained to the Witness.

[illegible]
Local Agent of Dominion Lands or Homestead Inspector.

Sask for the Edmonton District.

Form 31 a.
20,000 29-1-10.

File No 28 - 3 7 -

Department of the Interior.

OTTAWA. 191

Sir:—

I have to inform you that a patent for
of Section in Township
Range West of the Meridian,
bearing date the
has issued in your name, and that it has been forwarded to the Registrar of the Land Registration District of
who will issue the certificate of title upon receipt of your application to him therefor, and upon payment of the proper fees, if any

For this purpose please place yourself in communication with that official, giving him your full name and your Post Office address

His address is

I am, Sir,

Your obedient servant,

PERLEY G. KEYES,

Secretary.

To Neil D Lindsay Esq
Edgerton
Alta

ALBERTA

No. 1385612

DEPARTMENT OF THE INTERIOR.

19

From

Date

" (when rec'd)

Subject :

Form No. 7.

MULTI-M & B 18

S.S.B. Form No.136

THE SOLDIER SETTLEMENT BOARD
CANADA

S.S.B. File No.

OTTAWA, 10th January, 1919.

Commissioner of Dominion Lands,

Interior Dept.

Please advise us as to the land

21. E½ 32 - [illegible]

entry of [illegible]

S. Mater,
Secretary.

A.F.

DEPARTMENT OF THE INTERIOR
CANADA

OTTAWA, 20th January, 1920.

MEMORANDUM

Fr. E.½ 32-48-22-W. 4th M.
Re your memorandum of the
10th instant.
S.S.B. File No. 87767.

The Land Patents Branch reports that the part of this half section not covered by water has been reported to Julius Drebret. They also report that the part covered by water is reserved by the Reclamation Service.

There is no record of Wm. Trevor Roper in connection with this fractional half section.

The file is not available at present but you will be advised if it contains any further information.

Dominion Lands Branch.

S. Maber, Esq.,
Secretary,
Soldier Settlement Board,
Ottawa.

A.F.

DEPARTMENT OF THE INTERIOR
CANADA

FILE CALLED FOR MAR 6 1920

OTTAWA, 22nd January, 1920.

MEMORANDUM

FILE CALLED FOR FEB 9 1920

Fr. E.½ 3-4-12-W. 4th M.
S.S.B. List No. 534.

Would you please make a special effort to locate a file No.1385612, which is the file for the above mentioned fractional half section. This file is required so that a memorandum from the Soldier Settlement Board may be replied to.

PREVIOUS PAPERS CAN NOT BE LOCATED AT PRESENT

Dominion Lands Branch.

Mr. Roberts,
Registration Branch,
Department of the Interior.

L.R.

DEPARTMENT OF THE INTERIOR
CANADA

OTTAWA, 23rd March, 19[illegible].

Yours now.

Mr. Johnston,
Land Grants Branch.

Re Frac. ¼ 32-45-22 W.4th M.

Would you kindly give us the standing of the above mentioned fractional half-section according to your records.

[illegible]
Land Grants Branch.

EMC.

Department of the Interior,

MEMO.

Ottawa, 1st April, 1920.

Mr. Roberts,
Registration Branch.

get 134275

16 134275

Re Fr.F. 1/2 SE-48-22-W.4th M.

Would you please make the attached correspondence the basis of a temporary file 1886612 provided you are unable to locate the original.

Please return the papers to me when this action has been taken.

W.J.F.Pratt,
Dominion Lands Branch.

~~MR. ROBERTS~~

REGISTRATION BRANCH.

30,000 3-12-17

~~Please return with the papers relating to~~

Dom Lands Branch

DO NOT WRITE ABOUT MORE THAN ONE SUBJECT IN THE SAME LETTER. WRITE LEGIBLY YOUR FULL NAME AND ADDRESS.

ADDRESS YOUR REPLY
TO THE SECRETARY
DEPARTMENT OF THE INTERIOR
OTTAWA.

IN YOUR REPLY
PLEASE QUOTE THIS
FILE No.

931.

Department of the Interior,
Canada.

191373

Ottawa, [illegible]

Sir,-

[illegible]

[illegible]

[illegible]

B.C. Department of the Interior, 1[illegible]012.

Ottawa, 9th May, 1911.

MEMO.

F. Roberts,
Registration Branch.

Would you kindly make a special effort to locate the original of the attached temporary file.

PAPERS CANNOT BE LOCATED AT PRESENT

A.F. Pratt,
Dominion Lands Branch.

Dom. L.d.'s
FEB 16 1904
MR. HOME

INTERIOR.
JUL 4 19[illegible]
DOMINION LANDS
BRANCH.

13-5613.

General submission on
File No.4519738.

A.D.S.

C.B./11-3-14.

WHEN REPLYING ADDRESS
"DEPARTMENT OF THE INTERIOR"
OTTAWA

DEPARTMENT OF THE INTERIOR
CANADA

PLEASE QUOTE FILE

C.B. 1305612.

ERM/877/H.

OTTAWA, 3rd May, 1914.

Sir,-

Land Fr. E.½ 32-40-22-W.4.

Agent's file No.

I beg to be advised if the above described land was under reservation as follows:- Big Hay Lake Development District.

It has been decided to cancel this reservation according to the records of your office, the status of the land is as follows:- Land open to entry.

It would appear that no further action is required in connection with this land at present.

Should this not agree with your records, you should advise the Department.

Your obedient servant,

J. Bowlby.

The Agent of Dominion Lands,
Edmonton,
Alberta.

C390/RC

1385612 (Temp.)

Cancellation of the Big Hay Lake Drainage Project.
Further submission on file #4519738.

RF-1 400

WHEN REPLYING ADDRESS
DEPARTMENT OF THE INTERIOR
OTTAWA

DEPARTMENT OF THE INTERIOR
CANADA

PLEASE QUOTE
FILE

1385612.

C.B.

OTTAWA. 5th February, 1925.

MEMORANDUM.

Mr. Sheppard,
Land Patents Branch.

Fr.E.½ 32-48-22-W.4.M.

Kindly advise if there is any accrued area in this ~~quarter~~ section. If so, will you be so good as to delineate the limitations of the possible riparian claims of the holder of the patented portion.

Dominion Lands Branch.

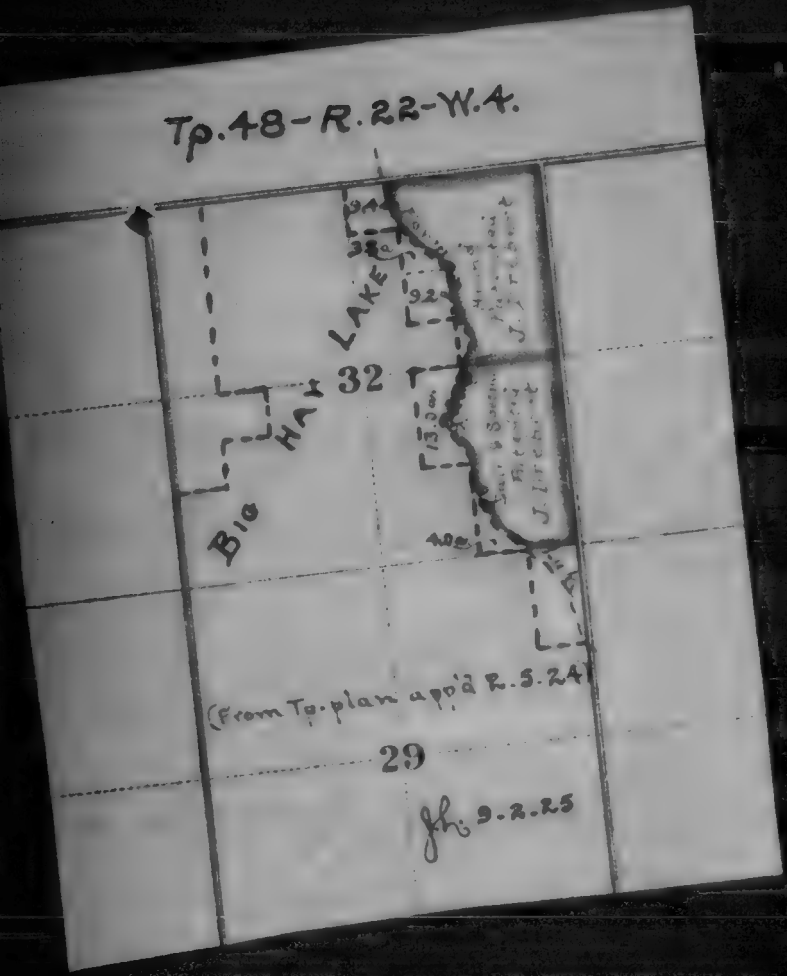
Tp. 48 - R. 22 - W. 4.
LAKE
32
BIG HAY
(From Tp. plan app'd R. 5. 24
29
J.h. 9.2.25

Mr. Stuart

Lennox Land Co.

TOPOGRAPHICAL SURVEY OF CANADA

In your reply refer to File No. T 47-22-4
47-23-4
48-22-4
48-23-4
49-22-4

OTTAWA,

July 28, 1925.

A.D. Stewart, Esq., D.L.S.,
Dominion Lands Branch,
Department of the Interior,
O t t a w a.

Memorandum,-

Referring to your memorandum dated 25th Apri file 4519738, the accrued lands mentioned in townships 49-22-4, 48-23-4 and 48-22-4 with the exception of the nor east quarter of section 26 are portions of the former bed o Big Hay lake. The recession of the water of this lake appears to be partly due to natural and partly to artifici causes. R.W. Lendrum, D.L.S. who surveyed township 48-23-4 in 1903 reported that he was informed that some years previously during a dry spell persons had walked dry-shod acr the bed of the lake which at the time of his survey was covered with six feet of water. He stated that the lake co be drained with little expense.

In 1911 an irrigation engineer reported that t water level had been lowered about three feet, owing to the deepening of the natural outlet by drainage operations.

In 1912 F.W. Seibert, D.L.S. reported that he found the lake to differ so much from that shown on the town ship plans as to warrant a complete traverse, although the elevation had not been lowered.

H.M.R. Soars, D.L.S. in 1914 reported that water level was higher than seven or eight years previously owing to the fact that water had been drained into the l faster than the outlet could carry it off. The lake was surveyed in 1915 by Mr. Soars and when the plan of township 48-23-4 showing his survey was issued in 1916, the areas of accrued lands in patented quarter sections were shown, the assumption being made that the recession was due to artificial causes.

In 1923 H.E. Pearson, D.L.S. surveyed the l and found that the water had further receded. The latest editions of the township plans show areas of all accrued lands according to his survey.

Myriad lake in township 47-23-4 was investi ed last September by Mr. T.S. Nash who found that it had completely receded from section 36 and the north half of northeast quarter of section 25 with the exception of a fe small water holes and that a good crop of hay had been cut the quality of which indicated that other crops had been in previous years. No outlet was observed and it is thou impossible to state whether the recession was due to drai or to natural causes.

A large body of open water still remains on legal subdivisions 8 and 9 of section 25.

The water was observed to have receded from section 30 of township 47-22-4 but section 31 was not investigated.

"sgd" F.H. Peters.

Surveyor General.

WHEN REPLYING ADDRESS
DEPARTMENT OF THE INTERIOR
OTTAWA

PLEASE QUOTE FILE

DEPARTMENT OF THE INTERIOR
CANADA

4953662

Copy for Parks Branch.

OTTAWA 16th March, 1925.

Sir,-

I beg to send you herewith a schedule of lands in your district which it is desired to set apart for public shooting purposes. Please make a careful note of this matter in all your records relating to these lands.

The Head Office files relating to the lands are being called for, and you will be further advised in the case of individual parcels if the file shows any other disposition of the land.

If, in any case, you know of any reason why the land should not be reserved for public shooting purposes you should report fully to the Department.

Please report promptly to the Department when you have noted the reservation and checked up the attached list with your records. You should at the same time inform the Department whether there are any lands in your district other than those mentioned in the enclosed schedule which according to your records are being reserved for public shooting purposes.

In reference to the lands in the schedule which are held under entry please note that no further applications are to be received from any person to cancel existing entries. Where notice has already been issued to any registered applicant for cancellation calling upon him to come forward and make entry the right so conferred is not withdrawn, provided it is exercised within the time specified in the notice. Generally speaking this reservation will not be held to take away or impair existing rights on the part of any person by virtue of an application actually made by him or of a notice actually issued to him by the Department prior to the date upon which this reservation becomes effective.

Should any of the land now under other disposition become available by reason of the cancellation of the existing entry, etc., there being no applicant, you should refer here before disposing of the land, mentioning this letter.

Encl. Your obedient servant,

The Agent of Dominion Lands,
Edmonton,
Alberta.

Secretary.

Land - Lakeview only

Name of Shooting Grounds - Lake View

Other disposition, if any, -----



Post Office... [illegible]

Date... May... 1...



The Commissioner of Dominion Lands,
Department of the Interior,
OTTAWA, Ontario.

Dear Sir:

I [illegible] patent for the [illegible] of Section 2, Township 4[illegible], [illegible], West of the 4th Meridian, [illegible]

[illegible]

[illegible] your [illegible],

[illegible]

WHEN REPLYING ADDRESS
COMMISSIONER OF DOMINION LANDS
OTTAWA

PLEASE QUOTE
FILE 13...b612.

CANADA

DEPARTMENT OF THE INTERIOR

DOMINION LANDS ADMINISTRATION

Copy to D.L. Edmonton.
Ref.-#---

OTTAWA. June 14th, 1930.

Sir,-

N.E. ¼ Sec. 32 Tp. 4 Rge. 22 West 4th Mer.

Referring to your application for the privilege of taking up a second homestead, I beg to inform you that an amendment to the Dominion Lands Act has been passed granting those settlers, who had obtained patent, or who had become entitled thereto on or before the 1st January, 1930, the right to make a second homestead entry on the usual homesteading terms.

The records, if you [illegible] patent for the quarter [illegible] this is the only land [illegible] patent, you are entitled [illegible] presentation and completion [illegible] Sub-Agent of Dominion Lands [illegible] granting you homestead entry [illegible] quarter section [illegible] provided he is aware [illegible]

I may further inform you that the holder of an unpatented pre-emption [illegible] homestead entry will not be permitted to abandon the same in favour or in favour of a relative for the purpose of making entry for the land as a second homestead.

If you are indebted to the Department for seed grain or relief, the land [illegible] under the authority of this letter will be subject to such indebtedness.

Your obedient servant,

[illegible] Commissioner
of Dominion Lands.

Julius Drebert, Esq.,
New Serepta, Alberta.

Action. ALBER

No. 1385636

DEPARTMENT OF THE INTERIOR.

1907

From Geo. Mansfield Olds

Date 20/2 914

" (when received) 2

Subject: Oil [illegible] E. 12-41-

11-4

Form No. 7.

1921684

Form A.

No. 20501 33281

Form No 1.

Application for Entry for a Homestead, a Pre-emption or a Purchased Homestead.

I, [illegible] of [illegible] do hereby apply for an Entry for a [illegible] under the provisions of Section [illegible] in that behalf of the Dominion Lands Act, for the [illegible] Quarter Section of Section number [illegible] Township [illegible] Range [illegible] of the [illegible]

2. [illegible]

3. I am a [illegible] that it is my intention to become a [illegible] by residence [illegible] Land District.

JUL 8 1904

[illegible]

Form B.

Affidavit in support of an Application for Entry for a Homestead, a Pre-emption or a Purchased Homestead.

I,

of

do solemnly swear (or affirm) that I am twenty-one years of age; that to the best of my knowledge and belief the land in respect of which my application is made is agricultural land and open to entry; and that I am a person qualified on the said land; that there are no improvements thereon; that this application is made for my exclusive use and benefit, with the intention of my residing upon and cultivating the said land, and neither directly nor indirectly for the use or benefit of any other person or persons whomsoever.

2. That I have not heretofore obtained an Entry for a Homestead on Dominion Lands.

3. That I obtained Entry for a Homestead on the

day of 19 , for Quarter-section of

Section , Township , Range

of the Meridian, but forfeited or abandoned, or the same may be the case

4. That this application is made for my exclusive use and benefit, with the intention of my residing upon and cultivating the said land, and neither directly nor indirectly for the use or benefit of any other person or persons whomsoever.

5. That my assessed entry is for said land dated

Subscribed and sworn to (or affirmed) before me at

day of 19 .

(or Statement, as the case may be)

Note

Note

Form 215 aa.

ACTION TAKEN SEP 28 1912

Department of the Interior

File No. 1385670.

E. E.

Canada

Ottawa 26th September, 1912.

Copy to A.D.L. Red Deer, Ref.47530.

SIR,

I beg to inform you that your entry for the North East Quarter of Section 12 Township 41 Range 11 West 4th Meridian, will now be cancelled in accordance with the abandonment you have executed and the land made available for re-entry.

The Homestead Inspector's valuation of the improvements which you say consist of

House	value	75.00
½ mile fence		75.00
11 [illegible] ,1 barn....		75.00

will be collected in addition to the entry fee.

The presentation of this letter to any Agent of Dominion Lands will serve as his authority for granting you another entry for any available land on the ordinary terms.

Please note that if you are indebted to the Department for Seed Grain, you are only permitted to make a fresh entry subject to the transfer of such Seed Grain indebtedness to the land for which you may enter under the authority of this letter.

Your obedient servant,

Joseph Ahl, Esq.,
Strome,
Alta.

Assistant Secretary

Form A.

FORM NO. 1.
100,000-10-8-12.

No.

Application for Entry for a Homestead, a Pre-emption or a Purchased Homestead.

I, [illegible]

of [illegible] do hereby apply for an Entry

for a [illegible] under the provisions of Section in that

behalf of the Dominion Lands Act, for the Quarter Section of Section number

in Township , Range of the Meridian.

(2.) I am a British subject.

(3.) I am a citizen ~~or subject, as the case may be~~ of ~~But I declare~~

that it is my intention ~~to become a~~ British subject under the laws of Canada.

Sig.

District.

NOTE. Strike out paragraph (2) if applicant is not a British subject.
Strike out paragraph (3) if applicant is a British subject.

NOTE. The statistical information called for below will be obtained and filled in by Agent when granting entry.

Number in family including children giving their ages. Male Adult.	Female Adult.	Children under 18	TOTAL.	COUNTRY OF BIRTH.	SUBDIVISION OF COUNTRY OF BIRTH.	LAST PLACE OF RESIDENCE.	PREVIOUS OCCUPATION.
				[illegible]	[illegible]	[illegible]	[illegible]

Form B.

Affidavit in support of an Application for Entry for a Homestead, a Pre-emption or a Purchased Homestead.

I, [illegible] of [illegible] do solemnly swear (or affirm, *as the case may be*), that I am over eighteen years of age; that there is no person residing on the land herein applied for; that there are no improvements thereon; that there is not more than twenty-five (25) acres of merchantable timber on the land.

(2.) That I have not heretofore obtained an Entry for a Homestead on Dominion Lands.

(3.) That I obtained Entry for a Homestead on the

day of , for Quarter-section of

Section Township Range

of the Meridian, but forfeited (or abandoned, *as the case may be*) the same.

4. That this application is made for my exclusive use and benefit, with the intention of my residing upon and cultivating the said land, and neither directly nor indirectly for the use or benefit of any other person or persons whomsoever.

5. That to the best of my knowledge and belief the land in respect of which my application is made is agricultural land and open to Entry.

6.) That my Homestead Entry is in good standing at this date.

Sig. [illegible]

Subscribed and sworn to this

day of

before me at

Local Agent,

(or Sub-agent, as the case may be)

NOTE.—Strike out paragraph 2 if applicant has already received homestead entry.

NOTE.—Strike out paragraph 3 if applicant has not heretofore obtained an entry for a homestead on Dominion Lands.

NOTE.—Paragraph 6 is applicable only in the case of an application for a pre-emption entry.

DOMINION LANDS OFFICE
JUN 28 1920
CALGARY

PURCHASED HOMESTEAD

Sworn Statement of Hartvig Holmberg

Hardisty

in support of his application for Purchased Homestead Patent for NE

of 1/4 Section 12 Township 41 Range 11

of 4 Meridian.

N.A.

1. What is your name in full, age, nationality and Post Office address? — Hartvig Holmberg, 30, Farmer, Hardisty

2. Are you a British subject? — yes

3. (a) When did you commence permanent residence upon your Homestead? If actually residing upon your Homestead at date of application, state date of commencement of residence. — October 15th 1912

(b) Where have you lived since you made entry? — no house — no residence

4. What part of the time since entry have you resided upon the land in order to perform the conditions of settlement? — none

5. (a) What acreage have you under cultivation? — Farming NE 14-41-11 w 4

(b) Have you substantially complied with the requirements respecting cultivation? — yes

6. Of what has your crop been composed each year since entry? — 1913 6

7. Has your residence been upon land owned by you? If so, describe the same. — NE Section 14 Township 41 Range 11 W 4 Mer.

(a) When and how was it built? What is the present value of the improvements? — 1409. Homestead Entry House 18x24 Frame $150.00 Bunk Barn 30x Frame 30x Granary 30x Stable 60x Chicken House 10x12 180 Continuous residence since March 1910 to date on Homestead

(b) What buildings are on your land, and owned by yourself, and what is the present value thereof?

(c) What breaking or part of breaking have you had done, and what portion of the crop put in by others is owned by you?

8. How much breaking have you done each year since your Purchased Homestead Entry was granted? How much backsetting has been done? How many acres have you cultivated each year since entry?

		acres cropped	acres backset
Year 19 13	22	22	
Year 19 14		22	
Year 19 15	80	22	
Year 19 16		102	
Year 19 17		102	
Year 19 18		102	
19		unimproved	
20		102	

9. What stock of which you are the owner have you had on your Purchased Homestead in each year since date of perfecting entry? — none

10. What other land have you entered for Homestead, Pre-emption, Purchased Homestead or Soldier's Grant? — none

11. What other land have you applied for Homestead, Pre-emption, Purchased Homestead or Soldier's Grant? — none

12. What is the nearest land now open for entry? — 2 miles 200 W

13. Are you now residing upon your Homestead? — no.

14. (a) Have you a patent for land? — no.

(b) Have you applied for patent for land? — no

(c) Have you received a Homestead Entry for land? — no

15. Have you ever received Aid to Settlers Grant, or agreed to purchase under the provisions of any Act? — no

Alberta
Canada.
To Wit:

I Hartvig Holmberg do solemnly swear that the answers to the foregoing questions are true and correct in every particular. That I claim a Patent for the Purchased Homestead hereinbefore described under the provisions of the *The Dominion Lands Act*.

That I obtained an entry and claim a Patent for the same for my own benefit, and not in the interest or for the benefit of any other person or persons whomsoever. So HELP ME GOD.

SWORN before me at Provost, Alta. this 21st day of June A. D. 1920 — Hartvig Holmberg

having first been read over and explained to the said applicant.

Norval Lyon
Sub Agent or Dominion Lands or ~~Homestead Inspector~~ for the Calgary District.

I recommend the foregoing application for Patent, believing that the Purchased Homestead requirements of *The Dominion Lands Act* have, in this case, been complied with.

Dated at Calgary Alberta, July 23 A.D. 1920

Local Agent of Dominion Lands for Calgary District.

I hereby certify that Hartvig Holmberg has to-day produced evidence consisting of Hmp. Entry Title showing ownership of the NE of Section 14 Township 41 Range 11 Meridian, from the — day of Jan. 1913 to the present time; that all payments have been made to date, and that at least one-third of the total purchase price has been paid.

Dated July 22 1920

Local Agent.

Payments completed,

OTTAWA, ____ 191__

Date ____ 191__ Accepted as sufficient,

Commissioner.

The Officer taking this application for patent is requested to ~~exercise~~ particular care that the name of the applicant is given in full and correctly spelled.

4308427

PURCHASED HOMESTEAD.

Sworn Statement of Howard W. Stoner NE n.a
of Section 36 Township 40 Range 11
of 4 Meridian, in reference to the application for patent of
Hartvig Holmberg for NE of Section 12
Township 41 Range 11 of 4 Meridian.

1 Where and how long have you known the applicant?

Farmer 8 years

2 What is the character of the improvements?

Continuous residence since 1912 Located on NE 36-40-11 w4
no house no residence

3 Is the land fit for cultivation?

On Homestead the NE 14-41-11 w4 continuously since March 1910 to date.

4 Is it timber, prairie, or partly timber and partly prairie?

Prairie

5 What portion is under cultivation, and what crops have been grown each year?

13	22		22
14			22
15	80		10 2
16			10 2
17			10 2
18			Summerfallowed all
19			10 2
20			

6 Is there any timber on the land? If so, what kind, and what is it worth per cord?

none

7 What other valuable property is there on the land?

18 x 24 house 950 =

2 wells 200 =

Barn 300 = Granary 300 =

Chickenhouse 600 = Cattle shed 150 =

8 Have you any other land in view? If so, where?

no

9 Do you know the applicant to be the person he represents himself to be?

yes

Alberta
Canada.

I, Howard W Stoner of Battle Bend

make oath and say that the answers to the foregoing questions are true and correct in every particular, so help me God.

Sworn before me at Provost in Alberta this 21st day of June 1926

Howard W Stoner

Declaration first read over and explained to the witness.

Norval Agar
Local Agent of Dominion Lands or ~~Homestead Inspector~~
for the Calgary District.

PURCHASED HOMESTEAD.

Sworn Statement of Roderick Gollan NE
of Section 28 Township 40 Range 11
of 4 Meridian, in reference to the application for patent of
Hartvig Holmberg for NE of Section 12
Township 41 Range 11 of 4 Meridian.

1 Where and how long have you known the applicant?

Farmer 8 years

2 What is the character of the improvements?

Continuous residence since 1912 Located on NE 28-40-11 w4
no house No Residence

3 Is the land fit for cultivation?

On Homestead the NE 14-41-11 w4 Continuously since March 1910 to date

4 Is it timber, prairie, or partly timber and partly prairie?

Prairie

5 What portion is under cultivation, and what crops have been grown each year?

13	22		22
14			22
15	80		10 2
16			10 2
17			10 2
18			Summerfallowed all
19			10 2
20			

6 Is there any timber on the land? If so, what kind, and what is it worth per cord?

none

7 What other valuable property is there on the land?

8 x 24 House 950 =

2 wells 200 =

Barn 300 = Granary 300 =

Chickenhouse 600 = Cattle shed 150 =

8 Have you any other land in view? If so, where?

no

9 Do you know the applicant to be the person he represents himself to be?

yes

Alberta
Canada

I, Roderick Gollan of Neuchatel

make oath and say that the answers to the foregoing questions are true and correct in every particular, so help me God.

Sworn before me at Provost in Alberta this 21st day of June 1926

Roderick Gollan

Declaration first read over and explained to the witness.

Norval Agar
Local Agent of Dominion Lands or Homestead Inspector
for the Calgary District.

ADDRESS YOUR REPLY, "THE COMMISSIONER OF DOMINION LANDS," DEPARTMENT OF THE INTERIOR.

IN YOU REPLY PLEASE QUOTE THIS FILE NO. 1380636.

DEPARTMENT OF THE INTERIOR
CANADA

Land Patents Branch,

Ottawa, [illegible]

SIR,—

I have to inform you that a patent for N. E ¼
of Section 12,
in Township 41,
Range 11,
West of the 4th Meridian,
containing 160 acres, has been issued to the 30th August, 1920.
for lands located by you at Camrose, and has been forwarded to the Agent for the said Province for
District of North Alberta,
who will issue the certificate of title on receipt of your
application to him therefor, and such payment of the prescribed fee,
if any.

For this purpose please communicate with the agent,
giving him your full name and post office address, and also
the Registrar, Land Titles Office, Edmonton, Alta

Your obedient servant,

W. W. Cory,
Controller.

To Fred J. Holmes, Esq.
Hardisty,
Alberta.

FORM 31A.
[illegible]

1385788

Action

ALBERTA

DEPARTMENT OF THE INTERIOR.

190

From

Date

" (when rec'd)

Subject:

Form No 7.

P.C.716.

Certified copy of a Report of the Committee of the Privy Council, approved by His Excellency the Governor General on the 20th April, 1910.

Copied for the printer
Jos. P. D.

The Minister of the Interior states, under date the 12th April 1910, that Mr. J.E.Entwistle obtained homestead entry for the South-east quarter of Section 20, Township 53, Range 7, West of the Fifth Meridian, on the 26th. of August 1906;

That according to a declaration filed by the homesteader, it appears that he has brought 10 acres under cultivation: that he is the owner of 21 head of stock; that he has erected a house, stable and other buildings valued by him at $530.00, and has also fenced the quarter section.

The homesteader, however, is said to have failed in fulfilling the requirements of the Act with regard to residence, and the Minister, therefore, recommends, under the provisions of Sub-section (L) of Section (76) of the said Act, that authority be given for the sale of the homestead to the said entrant at the price of $3.00 per acre.

The Committee submit the same for approval.

Clerk of the Privy Council.

The Honourable
The Minister of the Interior.

NOT WRITE ABOUT MORE THAN ONE SUBJECT IN THE SAME LETTER—WRITE LEGIBLY YOUR FULL NAME AND ADDRESS

DEPARTMENT OF THE INTERIOR
CANADA

1385788.

Department of the Interior.
Canada.

Ottawa, 10th day, 1910.

Copy for the A. D. I., Edmonton, Alta.

Sir,-

Re - Lot 1 of Sec. 20-53-7, 4th W.

Referring further to the departmental letter to you of the 3rd inst., I beg to say that authority has now been given for the sale to you of the land above described, at the rate of one dollar per acre.

Payment at Edmonton is being notified accordingly; and you will then give to make the necessary payment to all convenient possible.

Your obedient servant,

Secretary.

J. A. Whitelaw, Esq.,
[illegible] Victoria Avenue,
Edmonton,
Alberta.

Form No. 27.

No.

File No. I34591.

Department of the Interior.

DOMINION LANDS AND CROWN TIMBER OFFICE.

Edmonton, June 10t , 1910. 19

C.

Sir,

I beg to enclose herewith a letter received from Mr. J. E. Entwistle in which he asks to be advised as to the area of the S. ½ of 29-3.-7 W. 5th and as to the number of acres in the T. C. P. right of way through this quarter section which has been granted. There is nothing in the records in this office to show that the right of way has been granted. You will advise Mr. Entwistle.

Your obedient servant,

A. C. L.

The Secretary,
Department of the Interior,
Ottawa.

DO NOT WRITE ABOUT MORE THAN ONE SUBJECT IN THE SAME LETTER - WRITE LEGIBLY YOUR FULL NAME AND ADDRESS.

ADDRESS YOUR REPLY
TO THE SECRETARY
DEPARTMENT OF THE INTERIOR
OTTAWA

IR.

IN YOUR REPLY
PLEASE QUOTE THIS
FILE No
1385788.

Department of the Interior.
Canada.

June 30th, 1910.

Sir,

Re S. E. ¼ 20--53--7 W. 5th M.

Replying to your letter of the 10th instant, Reference 134591, respecting J. E. Entwistle and the above land, I am directed to say that you reported on the 30th May, 1907, your File 110377, that you had reserved right-of-way for the Grand Trunk Pacific Railway from the entries granted for the E. ½ of the above section 20. This reservation must stand, and the area occupied by the right-of-way is 1.08 acres in the N. E. ¼ and 11.74 acres in the S. E. ¼.

Your obedient servant,

Assistant Secretary.

L. FERLAND

The Agent of Dominion Lands,
Edmonton,
Alberta.

Form No. 27.
20,000-10-2/9.

No.

File No. 166295

Department of the Interior,

DOMINION LANDS AND CROWN TIMBER OFFICE,

V./A. Edmonton, November 17th, 1910

Copy to Head Office. Ref. 1385746.

Sir:

I beg to acknowledge receipt of your letter of the 9th inst., regarding your purchase of the S.E.¼ of 20-53-7-5th W. It is noted that Dominion Lands General Receipt No. 99060 issued to you on the 5th of July last for $141.5 in discharge of your indebtedness in connection with this sale. I am forwarding copy of this letter to the Department at Ottawa with the request that you be advised if your patent for this fractional quarter section may now be issued to you.

Your obedient servant,

A. Macaskie

A.D.L.

J.J. Twistle, Esq.,
835 Victoria, Ave.,
Edmonton, Alta.,

Form 31 a

File No

Department of the Interior.

OTTAWA, 19

Sir:

I have to inform you that a patent for

of Section in Township

Range West of the Meridian

bearing date the

has issued in your name, and that

it has been forwarded to the Registrar of the Land Registration

District of

who will issue the certificate of title upon receipt of your application to him therefor, and upon payment of the proper fees, if any.

For this purpose please place yourself in communication with that official, giving him your full name and your Post Office address. His address is

I am Sir,

Your obedient servant

PERLEY G. KEYES,

Secretary.

To

ALBERTA

No. 13843

DEPARTMENT OF THE INTERIOR.

1907

From

W. Dunn

Date

" (when rec'd)

Subject: Letter re Dominion Lands

Form No. 7.

RECEIVED.

Form A

Form No. 1.

No. 41163

Application for Entry for a Homestead, ~~a Pre-emption or a Purchased Homestead~~.

2029245

of [illegible] do hereby apply for an Entry for a [illegible] under the provisions of Section [illegible] of the Dominion Lands Act, for the [illegible] Quarter Section of Section number [illegible] in Township [illegible] Range [illegible] of the [illegible] Meridian.

2. I am a British subject.

3. ~~I am a citizen~~ [illegible] ~~or subject, as the case may be, of~~ ~~that it is my intention to become a British subject under the laws of Canada.~~ And I declare

[illegible]

DEC 20 1909

[illegible]

Form B.

Affidavit in support of an Application for Entry for a Homestead, a Pre-emption or a Purchased Homestead.

I, [illegible], do solemnly declare [or affirm, as the case may be] that I am over eighteen years of age; that to the best of my knowledge and belief the land in respect of which my application is made is agricultural land not [illegible] and that there is no person residing on the said land; that there are no improvements thereon; that this application is made for my exclusive use and benefit, with the intention of my residing upon and cultivating the said land, and neither directly nor indirectly for the use or benefit of any other person or persons whomsoever.

2. That I have not heretofore obtained an Entry for a Homestead on Dominion Lands.

3. That I obtained Entry for a Homestead on the [illegible] day of [illegible], for the [illegible] quarter section of section [illegible], Township [illegible], Range [illegible], of the [illegible] Meridian, but forfeited [or abandoned, as the case may be] the same.

4. That this application is made for my exclusive use and benefit, with the intention of my residing upon and cultivating the said land, and neither directly nor indirectly for the use or benefit of any other person or persons whomsoever.

5. ~~That my homestead entry is in good standing at this date.~~

[signature]

Subscribed and sworn to the [illegible] day of [illegible] before me at [illegible]

[signature]

[illegible]

Note.—[illegible] paragraph 2 if applicant has already received [illegible] entry.

Note.—Paragraph [illegible]

Form No. 40.

Letter No.

Reference No. 158491

Dominion Lands Office, 22320128

190

Sir,

I beg to inform you that in the absence of any

defence in response to the notice served upon the 6

day of July *1906 the entry of* H

Lowry *for the* SD *Sec.* 2

Tp. 31 *Rge.* 9 *W.M. was cancelled on*

CANCELLED. *the* 9 *day of* April *1907*

I am the Inspector,

Sir,

Your obedient servant,

The Commissioner of

Dominion Lands,

Ottawa, Ontario.

Form A.

58059

No. H4035

Form No. 1.

Application for Entry for a Homestead, a Pre-emption or a Purchased Homestead.

2277047

I, Francis William Lashley

of Edmonton (no thicket) hereby apply for an Entry

for a Hd, under the provisions of Section in that

behalf of the Dominion Lands Act, for the S.W. Quarter Section of Section number

28 in Township 51 Range 9 W of

the 4 Meridian.

2. I am a British subject.

3. I am a ~~citizen~~ subject *as the case may be* of , but I declare that it is my intention to become a British subject under the laws of Canada.

Sig F. W. Lashley.

District.

Name	Country of Birth	Occupation of Country of Birth	Last Place of Residence	Previous Occupation.
31 24	S. Canada Ontario	Edmonton		

I intend to apply for patent
purposes without cultivation
date of patent such land as may be
not exceeding 2½ per cent of wild
in O. 20th. Nov. 1907.)

Form B.

Affidavit in support of an Application for Entry for a Homestead, a Pre-emption or a Purchased Homestead.

I, [illegible] (name in full), of [illegible] (address), do solemnly swear (or affirm, *as the case may be*), that I am over eighteen years of age; that to the best of my knowledge and belief the land in respect of which my application is made is agricultural land and open to entry and that there is no person residing on the said land; that there are no improvements thereon; that this application is made for my exclusive use and benefit, with the intention of my residing upon and cultivating the said land, and neither directly nor indirectly for the use or benefit of any other person or persons whomsoever.

(2.) That I have not heretofore obtained an Entry for a Homestead on Dominion Lands [illegible]

(3.) That I obtained Entry for a Homestead on the [illegible] Quarter-section of Section [illegible], Township [illegible], Range [illegible], West of the [illegible] Meridian, but forfeited (or abandoned, *as the case may be*) the same.

(4.) That this application is made for my exclusive use and benefit, with the intention of my residing upon and cultivating the said land, and neither directly nor indirectly for the use or benefit of any other person or persons whomsoever.

(5.) That my homestead entry is in good standing at this date.

[illegible]

Subscribed and sworn to this [illegible] day of [illegible] 1916, before me at [illegible]

Land Agent.

~~[or Sub-Agent, as the case may be.]~~

NOTE.—Strike out paragraph 2 if applicant has already received homestead entry.

NOTE.—Paragraph 3 is applicable only in the case of an application for a re-entry or pre-emption entry.

Form 215 aa

Department of the Interior

File No. [illegible]

Canada

Ottawa, [illegible]

[illegible]

SIR,

I beg to inform you that your entry for the [illegible] Quarter of Section [illegible] Township [illegible] Range [illegible] Meridian, will now be cancelled in accordance with the abandonment you have executed and the land made available for re-entry.

The Homestead Inspector's valuation of the improvements which you say consist of

---

will be collected in addition to the entry fee.

The presentation of this letter to any Agent of Dominion Lands will serve as his authority for granting you another entry for any available land on the ordinary terms.

Please note that if you are indebted to the Department for Seed Grain, you are only permitted to make a fresh entry subject to the transfer of such Seed Grain indebtedness to the land for which you may enter under the authority of this letter

Your obedient servant,

[illegible]

[illegible]

Secretary

[illegible] Alta. Assistant

Form A

RECEIVED.
APR 21 1911

Form No. 1.

No. 14163

Application for Entry for a Homestead, a Pre-emption or a Purchased Homestead.

I, [illegible] of Edmonton, Alta. do hereby apply for an Entry for a Homestead under the provisions of Section — — of the Dominion Lands Act, for the S.W. Quarter Section of Section number 25 in Township 51 Range 5 West of the 4th Meridian.

2. I am a British subject

3. I am a citizen ~~or subject, as the case may be,~~ of ~~that it is my intention to become a British subject under the laws of Canada~~. But I declare

APR 21 1911

	COUNTRY OF BIRTH	SUBJECTION OF COUNTRY OF BIRTH	ALLEGIANCE OF PERSON	PRESENT OCCUPATION
4	Canada	Ont.	Edmonton Alta.	Merchant

Form B.

Affidavit in support of an Application for Entry for a Homestead, a Pre-emption or a Purchased Homestead.

I, [illegible] do solemnly swear (or affirm, as the case may be) that I am over eighteen years of age; that to the best of my knowledge and belief the land in respect of which my application is made is agricultural land and open to entry, and that there is no person residing on the said land; that there are no improvements thereon; that this application is made for my exclusive use and benefit, with the intention of my residing upon and cultivating the said land, and neither directly nor indirectly for the use or benefit of any other person or persons whomsoever.

2. That I have not heretofore obtained an Entry for a Homestead on Dominion Lands.

3. ~~That I obtained Entry for a Homestead on the~~ [illegible] day of [illegible] 19[illegible], for [illegible] ~~quarter section~~ of [illegible] Township [illegible] Range [illegible] West of the [illegible] Meridian, ~~but forfeited or abandoned~~, as the case may be, the same.

4. That this application is made for my exclusive use and benefit, with the intention of my residing upon and cultivating the said land, and neither directly nor indirectly for the use or benefit of any other person or persons whomsoever.

5. That my homestead entry is in ~~good standing at this date~~.

Sig. [illegible]

Subscribed and sworn to this [illegible] day of [illegible] before me at [illegible]

[illegible] Agent.

Senior Assistant.

(Signature to be as the case may be.)

NOTE.—Strike out paragraph 2 if applicant has already received homestead entry.

NOTE.—Paragraph 5 is applicable only [illegible]

Form No. 168.
20,000-5-11-0

Sworn Statement of James Samuel Johnston. in support

of his application for Homestead Patent for SW

of ¼ Sec. 26 Thp. 51 Rge. 9 W of 4 Meridian.

4. What is your name in full, age, occupation and Post Office address? — James Samuel Johnston 48 Farmer. Mannville Alta

5. (a) Are you a British subject at the present time? and (b) have you a wife living? (c) Are you a British subject by birth or by (d) date of Naturalization? — (a) Yes (b) Yes (c) Yes (d) Birth

Note: If you claim to be a British subject by naturalization, your certificate must be produced. If you claim as a British subject by birth or by marriage, your evidence must be produced.

6. (a) When did you obtain entry for homestead? (b) When did you begin actual residence thereon? (c) When did you commence permanent residence thereon? — (a) April 21 - 1911 (b) June 1 - 1911 (c) June 1 - 1911

7. What portion of said homestead have you cultivated? (Evidence may be required as to the area broken and under crop each year.) — From June 1/11 to the present date, Continuously

8. When absent from your homestead, where have you resided and what has been your occupation? — On Ahead

9. Of whom do your family consist, when did they first commence residence with you, and if they have not resided with you continuously since that date have they resided elsewhere? — My wife resided on homestead.

10. If residence has been performed on land owned by yourself or by any member of your family, describe such land. — Section ... Twp. ... Rge. ... Mer.

(a) Where and how did you obtain title to said land? — (a) ...

(b) By what means was the said land acquired, and who is the present owner thereof? — (b) ...

(c) ...

11. What other buildings have you erected on your homestead? (Give description and state when erected, and what is the cash value of the same.) — House 11 x 12 / 18 x 24 } Frame 1.000.00
Stable 14 x 20 Log 300.00
Granary 24 x 28 Log 100.00
Chicken House 12 x 16 Log 25.00
Implement Shed 12 x 20 Log 100.00

12. What extent of fencing have you made on your homestead, and what is the present cash value thereof? — ...

13. Are there any indications of mineral or coal on your homestead? (If so, state what they are, and what steps you have taken to ascertain the value for mining purposes.) — No

14. Have you sold any timber from your homestead? If so, state when and to whom, and the quantity and amount realized therefrom. — No

15. Have you entered into any agreement, written or verbal, express or implied, for the sale of your homestead, or any part thereof? If so, when and to whom? — No

Dom of Canada
Prov of Alta
To Wit:

I, J. S. Johnston do solemnly swear that the answers to the foregoing questions are true and correct in every particular. That I claim a Patent for this Homestead under the provisions of the "Dominion Lands Act."

That I obtained an entry, and claim a Patent for the same for my own benefit and not in the interest or for the benefit of any other person or persons whomsoever.

SO HELP ME GOD.

Sworn before me at Edmonton this 24 day of June A.D. 1914

Having first been read over and explained to the said applicant.

[illegible] Agent of the Dominion Lands, or Homestead Inspector for the [illegible] District.

Clear in Timber, Hay, & Seed Grain records.

	Year	Broke	Acres cropped	Acres
	Year 1	11	15	0
	Year 1	12	10	12½
	Year 1	13	5	26
	Year 1	14	0	28
	Year 1			
	Year 1			

16. How much breaking have you done upon your homestead in each year since you first entered upon it, and how many acres have you under crop each year? — Same

	11	12	13	14
	5	10	15	

17. What stock of all kinds have you owned on your homestead each year since you first entered upon it? (Give yearly) — 3 4 6 3

Jan 4 4 6 3

I recommend the foregoing application for Patent, believing that the homestead requirements of the "Dominion Lands Act" have, in this case been complied with.

Dated at Edmonton, June 24 th A.D. 1914

[illegible] Agent at Dominion Lands Office Edmonton, Alta.

Accepted as satisfactory. Ottawa, ... 19...

Commissioner

I hereby certify that ... has to-day produced evidence showing ownership of the ... of Section ... Twp. ... Rge. ... Mer. ... from the ... day of ... to the present time.

Date ... 19...

The Officer taking this application for patent is requested to exercise particular care that the name of the homesteader is given in full and correctly spelt.

Sworn Statement of Wm Michie

of Sec. 20 Thp. 51 Rge. 9 W of 4 Meridian, in reference to the application for patent of S.E. Section

for ¼ of Sec. 28 Thp. 51 Rge. 9 W of 4 Meridian.

1 What is your occupation and how long have you known the applicant? Farmer. June 1/11

2 Where have you lived since you have known applicant? In my house since 1st June 1911

3 (a) When did he begin to reside on the land? June 1/11

(b) If he resided for you, or land owned by you, state what portion of the land he has cultivated? Whole

4 Has he resided with him? Yes

5 How much land in all has been cultivated? 2 acres

	Self	wife	1 child	total
1911	1	1		2
1912	1	1		2
1913	1	1		2
1914				

6 What is the character of the improvements and what is their value? Sale

House	12	13	14	
Stable	11	12	13	
Granary	5	6	7	
Chicken House				

18 x 24 House 1000.00

24 Stove & Cook 100.00

Table 14 x 30 Lounge 200.00

Granary 22 x 30 Dog 100.00

Chicken House 6 x 12 10.00

Pig 20.00

7 What other buildings have been erected on the land? Sale

8 What is the value of the improvements made by the applicant? Nil

9 What other buildings have been erected on the land? Nil

10 Have you any personal knowledge as to the matters set forth in the affidavit of the applicant? Yes

11 Is your knowledge derived from personal observation or from information received from others? Personal

12 Is your post office address the same as that of the applicant? Yes

I Wm Michie of Macleod

make oath and say that the answers to the foregoing questions are true and correct in every particular SO HELP ME GOD.

Sworn before me at Macleod this 12 day of June 1914

I, Wm Michie, first read over and explained to the Witness.

J. J. Montgomery

Local Agent of Dominion Lands ~~or Homestead Inspector~~.

for the Macleod District

Sworn Statement of Wm Montgomery

of Sec. 20 Thp. 51 Rge. 9 W of 4 Meridian, in reference to the application for patent of S.E. Section

for ¼ of Sec. 28 Thp. 51 Rge. 9 W of 4 Meridian.

1 What is your occupation and how long have you known the applicant? Farmer June 1/11

2 Where have you lived since you have known applicant? In my house since 1st June 1911

3 (a) When did he begin to reside on the land? June 1/11

(b) If he resided for you, or land owned by you, state what portion of the land he has cultivated? Whole

4 Has he resided with him? Yes

5 How much land in all has been cultivated? 2 acres

	Self	wife	1 child	total
1911	1	1		2
1912	1	1		2
1913	1	1		2
1914				

6 What is the character of the improvements and what is their value? Sale

House	12	13	14	
Stable	11	12	13	
Granary	5	6	7	
Chicken House				

Frame 1000.00

24 Stove & Cook 100.00

Table 14 x 30 Lounge 200.00

Granary 22 x 30 Dog 100.00

Chicken House 6 x 12 10.00

Pig 20.00

7 What other buildings have been erected on the land? Sale

8 What is the value of the improvements made by the applicant? Nil

9 What other buildings have been erected on the land? Nil

10 Have you any personal knowledge as to the matters set forth in the affidavit of the applicant? Yes

11 Is your knowledge derived from personal observation or from information received from others? Personal

12 Is your post office address the same as that of the applicant? Yes

I Wm Montgomery of Macleod

make oath and say that the answers to the foregoing questions are true and correct in every particular SO HELP ME GOD.

Sworn before me at Macleod this 2 day of June 1914

I, Wm Montgomery, first read over and explained to the Witness.

J. J. Montgomery

Local Agent of Dominion Lands ~~or Homestead Inspector~~.

for the Macleod District

Land Patents Branch

Ottawa,

DOMINION LANDS BRANCH

SIR:—

I beg to inform you that a patent for [illegible]

of Section [illegible] in Township [illegible]

Range [illegible] West of the [illegible] Meridian,

bearing date the [illegible]

has been issued in your name, and that it has been forwarded to the Registrar of the Land Registration District of [illegible] who will issue the certificate of title upon receipt of your application to him therefor, and upon payment of the proper fees, if any.

For this purpose please communicate with that official, giving him your full name and your Post Office address. His address is The Registrar, Land Titles Office.

Your obedient servant,

N. O. COTÉ,

Controller.

ALSERTA

138589

DE... MENT OF THE INTERIOR.

1907

T. x-t.

Lethbridge

3/4

30/4

Date

... (when rec'd)

Hon. Ingram

Subject: Abandonment 9/36 4-13

19-W

Abandonment

Form No 136.

Sworn Statement of George Albert Ingram

in support

of his application for Homestead Patent for N.W. 4

of ~ Sec. 4 Thp. 13 Rge. 19 W of 4th Meridian.

1 What is your name in full, age, occupation and Post Office address?

George Albert Ingram. age 23 years. Rudial P.O.

2 (a) Are you a British subject by birth or by naturalization? If by naturalization, produce certificate.

Yes Birth Yes

NOTE: If you are not a British subject by birth or by naturalization, you must make application to become a British subject before you can obtain a patent for your land. Your application for homestead entry cannot be granted if you are an alien.

3 (a) When did you make homestead entry for the land mentioned in your application? (b) When did you commence actual residence upon your homestead?

15th Nov 1907
(b) Same date when I settled. Paid for same.
28 Dec 1909

4 When and for what period since making homestead entry have you resided upon and cultivated the land in your application?

from 28 Dec 1909 to 27 October 1911 continuously.

5 Where are you residing now? If not residing on your homestead, state reason for absence, and when you intend to return to reside upon it.

on my homestead NES. 13. 19 W 4th or living with my father on SEG. 13. 19 W 4th and working and attending agricultural College at Winnipeg

Virgo

2625

6 Have you been absent from your homestead more than six months at any time since making entry? If so, state when and for what length of time.

SE 6 13 19 W 4th Mer

June 1906 Homestead

with my father father E.B. Ingram.

7 Have you any, and what, live stock, implements and vehicles on the land or elsewhere? State number of each.

House	12 x 20	$200.	Granary 14 x 16 100.
Barn	16 x 24	150.	All fenced 2 miles or less 75.

8 What area of standing timber have you on your homestead, and what is the present cash value thereof?

No agricultural land.

9 Are there any mines or minerals on or under your homestead, or any part thereof, to your knowledge or belief?

No

10 Have you sold any timber from your homestead entry? If so, what quantity, and what did you receive therefor?

No

Province of Manitoba
To Wit:

I, George Albert Ingram, do solemnly swear that the answers to the foregoing questions are true and correct in every particular. That I claim a Patent for this Homestead under the provisions of the "Dominion Lands Act."

That I obtained an entry, and claim a Patent for the same for my own benefit, and not in the interest or for the benefit of any other person or persons who ever.

SO HELP ME GOD.

Sworn before me at Winnipeg in the Province of Manitoba this 13th day of November A.D. 1912 } George Albert Ingram.

Having first been read over and explained to the said applicant

Chas E Gardiel

Under section 20 of the Dominion Lands Act, and section 25 of the Dominion Lands Act, I, Agent of the Dominion Lands, or Homestead Inspector for the Winnipeg District, recommend the foregoing application for Patent, believing that the homestead requirements of the "Dominion Lands Act" have, in this case, been complied with.

Recorded at ... A.D. 19 ... Agent.

ETHERIDGE
Commissioner.

Ottawa, 19

Accepted as sufficient.

I hereby certify that ... has to-day produced evidence showing ownership of the ... of Section ... Twp ... Rge ... Mer., from the ... day of ... to the present time.

Date ... Per ...

The Officer taking this application for patent is requested to exercise particular care that the name of the homesteader is given in full and correctly spelt.

Sworn Statement of Ole Peter Lundgaard

SW of Sec. 6 Thp. 13 Rge. 19 W of 4 Meridian, in reference to the application for patent of Geo A Ingram for NW of Sec. 4 Thp. 13 Rge. 19 W of 4 Meridian.

1. What is your occupation, and how long have you known the applicant?

Farmer. Since May/07

2. Where have you resided since you first became acquainted with the applicant, and how often have you seen him during that time?

On my hmstd SW 6 13 19 W4 from 5th March/08 to date 28th May/12

3. When did he make settlement on the land, and what improvements has he made thereon?

Bought house at time of entry 28 Dec/09
From 28th Dec/09 to 27th Oct/11
" 4th May/12 to date 28th May/12

4. (a) What portion of the year did he reside on the land in each year since date of entry?

With father on SE 6 13 19 W4 from 15th May/09 to 11th Sept/08. + on his NE 5 13 19 W4 fr. 3rd March/09 to 10th Oct/09

(b) If his residence has been elsewhere than on the land, state where it has been, and whether with father, mother, brother or sister, or on his own homestead.

5. Has homesteader's family resided with him? If not, where and why?

Single.

6. How much breaking, and what area has been cropped in each year, upon his homestead?

Year	Breaking	Crop
1908	25	25
1909	5	25
1910	10	25
1911	10	45
1912	—	50

7. What stock of cattle, horses, sheep, pigs, etc., has applicant is owner of, has he had on his homestead or purchased land each year since date of perfecting entry?

None

8. What is the size of his house on his present homestead, and what is its present value?

Frame. 26 x 16. $300.00

9. What extent of fencing has he made on his homestead and what is the value thereof?

2 miles. $130.00

10. What other buildings have been erected on his homestead? What other improvements have been made thereon, and what is the cash value of the same?

Granary $150.00 Barn. $200.00

11. Have you any interest, direct or indirect, in any other homestead?

No.

12. Do you believe the claimant has complied with the requirements of the Dominion Lands Act as to residence, cultivation and entry?

Yes

Dominion of Canada
Province of ALBERTA.

To Wit:

I, Ole Peter Lundgaard of Sundial, Alta make oath and say that the answers to the foregoing questions are true and correct in every particular.

SO HELP ME GOD.

LETHBRIDGE, ALTA.

Sworn before me at

this 28 day of May 12

Ole Peter Lundgaard

Have been first read over and explained to the Witness.

C. J. Taylor

Local Agent of Dominion Lands or Homestead Inspector.

Sworn Statement of Ben K Hansen

NE of Sec. 32 Thp. 12 Rge. 19 W of 4 Meridian, in reference to the application for patent of O. K Ingram for NW of Sec. 4 Thp. 13 Rge. 19 W of 4 Meridian.

1. What is your occupation, and how long have you known the applicant?

Farmer, Since
1-6-07 to 1-11-07, 1-5-08 to 18-9-08, 6-2-09 to 13-2-10 on father's Hstd 2-7-10 to 19-7-10, 20-11-10 to 1-7-11, 2-12-11 to date 3-4-12 on my Hstd.
Broke to-day 15 Dec 09.
28 Dec 09 to 13 Sept 11 Lives on Preemption from 3 Mar 09 to 10 Dec 09.

2. Where have you resided since you first became acquainted with the applicant, and how often have you seen him during that time?

Lives with father on the Hstd. NE 6 13 19 W4
15 May 07 to 18 Sept 08, 6 Dec 09 to 3 Mar 09

3. When did he make settlement on the land, and what improvements has he made thereon?

4. (a) What portion of the year did he reside on the land in each year since date of entry?

(b) If his residence has been elsewhere than on the land, state where it has been, and whether with father, mother, brother or sister, as the case may be.

5. Has homesteader's family resided with him? If not, where and why?

Single

6. How much breaking, and what area has been cropped in each year, upon his homestead?

Year	Breaking	Crop
1907	3	3
1908	3	3
1909	5	25
1910	20	112
1911	10	
	4 horses	
1912	none	

7. What stock of cattle, horses, sheep, pigs, etc., has applicant is owner of, has he had on his homestead or purchased land each year since date of perfecting entry?

Log house 12x20 = $300.
2 miles fence = $160
Barn = $150, granary = $100

8. What is the size of his house on his present homestead, and what is its present value?

9. What extent of fencing has he made on his homestead and what is the value thereof?

10. What other buildings have been erected on his homestead? What other improvements have been made thereon, and what is the cash value of the same?

11. Have you any interest, direct or indirect, in any other homestead?

no

12. Do you believe the claimant has complied with the requirements of the Dominion Lands Act as to residence, cultivation and entry?

yes

To Wit:

I, Ben K Hansen of Sundial, Alta make oath and say that the answers to the foregoing questions are true and correct in every particular.

SO HELP ME GOD.

Ben K Hansen

Sworn before me at

this 9 day of April 12

Have been first read over and explained to the Witness.

Local Agent of Dominion Lands or Homestead Inspector.

LETHBRIDGE, Alta.

Form 31 a

File No.

Department of the Interior.

OTTAWA, 191

Sir,—

I have to inform you that a patent for
of Section in Township
Range West of the Meridian,
bearing date the
has issued in your name, and that
it has been forwarded to the Registrar of the Land Registration
District of
who will issue the certificate of title upon receipt of your application
to him therefor, and upon payment of the proper fees, if any.

For the purpose please place yourself in communication with
that official, giving him your full name and your Post Office address.
His address is

I am, Sir,

Your obedient servant,

PERLEY G. KEYES,

Secretary.

To

522152

EDMONTON, Alberta. March 22, 1928.

Re: George A. Ingram - N.W.¼ 4 and N.E.¼ 5, 13 - 19 - 4.

At a meeting of the Board appointed under Order P.C. 2200, held at Calgary on March 9, 1928, all members being present, it was unanimously agreed to recommend that the liens now registered against the above lands be removed, and that settlement thereof be made by accepting a promissory note, payable November 15, 1928, for the sum of One Hundred and Fifty Dollars ($150.00); in accordance with the terms of the report, dated February 2, 1928, made to the Board by the Director of the Debt Adjustment Act, a copy of which is attached hereto.

In making this Recommendation, the Board states that a satisfactory settlement has been made of the other liabilities of this debtor, so that he will be able to dispose of same, and that a condition of such settlement is that the first mortgagee shall be given clear title to the land as more particularly outlined in the attached report.

The Board, therefore, recommends that the liens now registered against the said lands be discharged.

The Board further recommends that the promissory note for $150.00 be accepted in settlement of said claim, collection

of which shall be undertaken by the Provincial Department of Agriculture, and that upon payment of the said note, the debtor be relieved of any further liability, and that the balances then remaining unpaid be cancelled, also that when paid the proceeds of said note be divided pro rata between the seed grain and relief advances.

SEED GRAIN AND RELIEF ADJUSTMENT BOARD,

CHAIRMAN.

DOMINION MEMBER.

To:

The Honourable Charles Stewart,
Minister of the Interior,
OTTAWA.

Department of the Interior

Ingram Geo A

Post Office

Re. Sec. NW 4 Tp. 13 R. 19 M. 4

File No.

Ledger Folio 6 39

State. by Wyo

Date 20 - 25

DATE	PARTICULARS	PRINCIPAL	INTEREST	TOTAL
	Principal Forfeited	92 50		
	Int 7% 2 - 4 22 to 3 - 5 22		3 - 00 12 75	
	Int 7% 3 - 5 22 to 3 - 5 24		12 64 2 64	
		92 50	15 64 140 39	
	Paid to Dept & syn Ed 28 11 24		33 28 33 28	
		92 50	14 26 106 76	
	Int 7% 3 - 5 27 to 3 - 2 30		5 63 8 63	
		92 50	22 89 115 39	
	Paid to Dept & syn Ed 4 4 31	12 15		12 15
		80 35	22 89 103 24	
	Paid to Dept & syn Ed 25 10 31	4 09		9 09
		71 26	22 89 94 15	
24 6 28	By Loss Omb Pb 42/1154	71 26	22 89 94 15	
	[illegible]			
	Bal by Loss			
	Divided on 50% Basis	4 55		4 55
	Paid [illegible]			
	Divided on 50% Basis		16 04	16 04
	Paid [illegible] 20 2 29			16 04
	Divided on 50% Basis	6 07		6 07
	Paid [illegible]			6 07
	50% Loss	35 63	11 44	47 07

P.C. 92/1154

525267

Certified to be a true copy of a Minute of a Meeting of the Treasury Board, approved by His Excellency the Governor General in Council, on the 29th June, 1928

INTERIOR:

The Board recommend that under and by virtue of the provisions of Section 1, of the Act 17, George V., Chapter 51, approval be given to the report of the Committee appointed by Order in Council P.C. 2200, dated November 22nd, 1927, and that in consideration of the receipt of a promisory note for the sum of $150.00 payable on the fifteenth of November, 1928, the necessary action be now taken to remove from the records of the Land Titles Office the registration of all liens given as security for the following advances:

NAME	LAND	YEAR	ADVANCE	AMOUNT
George A. Ingram,	N.W. 4-13-19-4 N.E. 5-13-19-4	1922	Fodder	$92.50

Clerk of the Privy Council.

The Honourable

The Minister of the Interior.

[redacted]

Commissioner of [redacted] Lands
Ottawa

900-dJ

[redacted] - 1[redacted]2

Department of the Interior

DOMINION LANDS ADMINISTRATION

26th July, 1928.

The Registrar,
Land Titles Office,
Calgary, Alberta.

TAKE NOTICE that I, William Searle Gliddon, of the City of Ottawa, in the County of Carleton, Province of Ontario and Dominion of Canada, Esquire, Deputy Registrar of Dominion Lands Patents, being empowered and directed in that behalf by the Honourable the Minister of the Interior of Canada, and in accordance with paragraph 5 of the Agreement of October 23rd, 1919, made between the Government of the Dominion of Canada and the Government of the Province of Alberta, and under the authority of the Order-in-Council of the 29th June, 1928, P.C. 92/1154, a copy of which is attached, hereby consent to the withdrawal by the Province of Alberta in accordance with the aforesaid agreement and Order-in-Council of the lien for $92.50, executed by George A. Ingram and filed against the North West quarter of Section 4 and the North East quarter of Section 5, Township 13, Range 19, West of the 4th Meridian.

Wm. S. Gliddon

Deputy Registrar of Dominion Lands Patents.

No. 138594.

ALBERTA

DEPARTMENT OF THE INTERIOR.

1907

From

160 x 2

Date

Subject (when rec'd) 30/4

Subject: C. E. Newman

Abandoned H. E. 24-11

1 - W 4

Form A.

Form No. 1.

No. 214

Application for Entry for a Homestead, a Pre-emption or a Purchased Homestead.

I, [illegible]

of [illegible] do hereby apply for an Entry

for a [illegible], under the provisions of Section [illegible] in that

behalf of the Dominion Lands Act, for the SE Quarter Section of Section number

24, in Township 11, Range [illegible] of

the 4 Meridian. 2508387

2.) I am a British subject.

3.) I am a citizen (or subject, as the case may be) of Russia, but I declare that it is my intention to become a British subject under the laws of Canada.

Sig. [illegible]

D.L. LANDS OFFICE

AUG 24 2 13 PM -11

MEDICINE HAT, ALTA.

[illegible] District.

NOTE. The [illegible] Agent who grants [illegible].

Number of Homestead, Pre-emption or Purchased Homestead	Name of Applicant	Occupation	Subdivision of Quarter Section	Last Place of Residence	Previous Occupation
24	[illegible]	[illegible]	[illegible]	[illegible]	[illegible]

All the 11 13 Russia South Russia Blacksmith

Form B.

Affidavit in support of an Application for Entry for a Homestead, a Pre-emption or a Purchased Homestead.

I, [illegible] of [illegible] do solemnly swear (or affirm, as the case may be), that I am over eighteen years of age; that to the best of my knowledge and belief the land in respect of which my application is made is agricultural land and open to entry and that there is no person residing on the said land; that there are no improvements thereon; that this application is made for my exclusive use and benefit with the intention of my residing upon and cultivating the said land and neither directly nor indirectly for the use or benefit of any other person or persons whomsoever.

2. That I have not heretofore obtained an Entry for a Homestead or Pre-emption Lands.

3. That I obtained Entry for a Homestead on the

day of 19 / Quarter-section of

Section , Township , Range

of the Meridian but forfeited or abandoned the same.

4. That my application is made for my exclusive use and benefit with the intention of residing upon and cultivating the said land and neither directly nor indirectly for the use or benefit of any other person or persons whomsoever.

5. That my homestead entry is in good standing at this date.

Subscribed and sworn to before me this [illegible]
day of [illegible]
at [illegible]

[illegible]

Note: [illegible]

Note: Paragraph [illegible] may be struck out in the case of an Application for a Pre-emption entry.

2

Form No. 15b.

Sworn Statement of

Jakob Weiss

in support of his application for Homestead Patent for S.E. Quarter of Section 24 Township 11 Range 1 West 4 Meridian.

1. What is your name in full, age, occupation and Post Office address?

Jakob Weiss, 46
Farmer, Walsh Alta
Yes, Russ
Hahnedyehm

2. (a) Are you a British subject? If not, of what country are you a native or naturalized citizen? (b) Are you a Hutterite, Mennonite, Doukhobor, or Quaker by birth, naturalization, or profession?

24 Aug 1911
May 1912

Note.—If by naturalization, a copy of your certificate must accompany your application. If by birth, a statement of the fact must be made by you before the Agent.

3. (a) When did you commence permanent residence upon your homestead? (b) When did you build your house? (c) When did you commence actual cultivation of your land?

12 May 1912
12 May 1912
18 Dec 1916

4. What portion of each year since commencement of residence have you lived upon the land, giving actual dates?

Never absent

5. When absent from your homestead, where have you resided and what has been your occupation?

Wife + 14 children
as above

6. Of whom do your family consist; when did they first come upon the homestead; and what portion of each year since that time have they resided thereon?

7. Has your residence been performed on land entered as a homestead by any member of your family? If so, state particulars.

(a) When, if ever, were you rejected as a homestead entrant?

(b) By what Agent, and on what ground, was your application rejected?

8. (a) What live stock, implements and crops have you on the land at present time?

(b) What month or part of month in each year have you had on the land?

Year 1911	100 Broke	42	1
Year 1912	10		42
Year 1913	10		30
Year 1914			30
Year 1915			30
Year 1916	10		30
Cattle		11	
Horses		4	

(c) What month or part of month in each year have you and your father, mother, son, daughter or brother resided on the land of your

9. How much breaking have you done upon your homestead in each year? (a) Is your statement in this and how many acres have you cultivated each year?

10. What stock of which you are the owner have you pastured upon your homestead each year and state of pasturage?

16 + 24 Lumber $400
Granary $175 Cellar $50
Stable $50
Well $100
2 sheds $100
No
Agricultural
No
No

Canada
Alberta
West

I, Jakob Weiss do solemnly swear that the answers to the foregoing questions are true and correct in every particular. That I claim a Patent for the Homestead under the provisions of *The Dominion Lands Act*.

That I obtain said Patent and claim a Patent for the same for my own benefit, and not in the interest or for the benefit of any other person or persons whomsoever.

Sworn before me at Medicine Hat, this 18 December A.D. 1916. Jakob Weiss

having been first read over and explained to the said applicant.

John Mun
Agent of the Dominion Lands, or
~~Homestead Inspector~~ for the Medicine Hat District.

I hereby certify that has to-day produced evidence showing ownership of the of Section Township Range Meridian, for the Land Office, and that all payments have been made to date, and that the total purchase price has been paid.

Date Local Agent

I recommend the foregoing application for Patent, believing that the homestead requirements of *The Dominion Lands Act* in this case have been complied with.

Dated at Medicine Hat this 18th day of December A.D. 1916. Geo S Maxwell
Local Agent for Dominion Lands, Medicine Hat District

Accepted as sufficient. OTTAWA 191

Commissioner.

The Officer taking this application for patent is requested to exercise particular care that the name of the homesteader is given in full and correctly spelled.

Special care should be taken that the land is correctly described in the evidence of the homesteader and witnesses.

Im (Mont)

3815937

Sworn Statement of William Mont of SE Quarter of Section 23 Township 11 Range 30 3 Meridian, in reference to the application for patent of Jakob Wens for ... SE ... of Section 24 Township 11 Range 1 of 4 Meridian.

1. What is your occupation and how long have you known the applicant?

Farmer, May 1912
SE 23-11-30 3 Vermilion
May 1912 to 18 Dec 1916

2. Where have you resided since you have known the applicant? (Give places and dates.)

May 1912 to 15 May 1912
15 May 1912 to 18 Dec 1916

3. (a) When did he build the house on the land and when did he commence to actually reside there? Has he resided there continuously since? If not, why not?

4. (a) What portion of each year since commencement of first duties has he lived upon the land? Answer as near as you can.

(b) Has his wife (or children) resided upon the land? If not, why not? If he has a father, mother, son, daughter, brother or sister, dependent upon him, state the case fully.

Yes as above

5. Has he any other land? If so, where is it situated?

Year 1911	40	40
Year 1912	10	50
Year 1913	10	50
Year 1914		50
Year 1915		50
Year 1916	10	70

6. How much breaking and what area has been cropped in each year since entry?

1916

7. What stock, implements and improvements has he on the land? Is the homestead fenced? If so, state what portion and when the fencing was done.

Cattle 11
Horses 4

8. What is the value of his improvements? Describe each and state what they are worth.

16x24 Lumber $425
2 wells $100
Granary $185
Cellar $35 Well $100
Barn $30

9. What other land in the vicinity have you acquired? Where? When? Describe fully the manner in which you acquired it, whether by homestead, purchase, or otherwise, and the present value of the same.

No

10. Have you any interest, direct or indirect, in any other application for land in Canada?

Yes

11. Have you any interest, direct or indirect, in the application?

12. Do you believe that the claimant has acted in good faith in complying with the homesteading and homemaking requirements of the law in connection with his application for patent?

Canada
Alberta
To Wit:

I, Wm Mont of Walsh Alb. make oath and say that the answers to the foregoing questions are true and correct in every particular. So HELP ME GOD.

Wm Mont

SWORN before me at Medicine Hat this 18 day of Dec 1916 having been first read over and explained to the witness.

John Munn
~~Travel Agent of Dominion Lands or Homestead Inspector~~
for the Medicine Hat District.

Sworn Statement of Wm Cavalewski of SW Quarter of Section 14 Township 11 Range 30 3 Meridian, in reference to the application for patent of Jakob Wens for SE of Section 24 Township 11 Range 1 of 4 Meridian.

1. What is your occupation and how long have you known the applicant?

Farmer, May 1912
SW 14-11-30 3
May 1912 to 18 Dec 1916

2. Where have you resided since you have known the applicant? (Give places and dates.)

May 1912 #1 May 1912

3. (a) When did he build the house on the land and when did he commence to actually reside there? Has he resided there continuously since? If not, why not?

1 May 1912 to 18 Dec 1916

4. (a) What portion of each year since commencement of first duties has he lived upon the land? Answer as near as you can.

Yes as above

5. Has he any other land? If so, where is it situated?

Year 1911	40	50
Year 1912	10	50
Year 1913	10	50
Year 1914	-	50
Year 1915		60
Year 1916	10	60

6. How much breaking and what area has been cropped in each year since entry?

1916

7. What stock, implements and improvements has he on the land? Is the homestead fenced? If so, state what portion and when the fencing was done.

Cattle 11
Horses 4

8. What is the value of his improvements? Describe each and state what they are worth.

16x24 Lumber $400
2 wells $100
Stable $50
Granary $125 Well $100
Cellar $35

9. What other land in the vicinity have you acquired? Where? When? Describe fully the manner in which you acquired it, whether by homestead, purchase, or otherwise, and the present value of the same.

No

10. Have you any interest, direct or indirect, in any other application for land in Canada?

Yes

11. Have you any interest, direct or indirect, in the application?

12. Do you believe that the claimant has acted in good faith in complying with the homesteading and homemaking requirements of the law in connection with his application for patent?

Canada
Alberta
To Wit:

I, Wm Cavalewski of Walsh Alb. make oath and say that the answers to the foregoing questions are true and correct in every particular. So HELP ME GOD.

SWORN before me at Medicine Hat this 18 day of Dec 1916 having been first read over and explained to the witness.

John Munn
~~Travel Agent of Dominion Lands or Homestead Inspector~~
for the Medicine Hat District.

DEPARTMENT OF THE INTERIOR
CANADA

Land Patents Branch

Ottawa, [illegible]

SIR:—

I beg to inform you that a patent for S. E. ¼
of Section 24,
in Township 11,
Range 1,
West of the 4th
Meridian,
bearing date the [illegible]
has been issued in your name, and that
it has been forwarded to the Registrar of the Land Registration
District of South Alberta
who will issue the certificate of title upon receipt of your
application to him therefor, and upon payment of the proper fees,
if any.

For this purpose please communicate with that official,
giving him your full name and your Post Office address. His address
is The Registrar, Land Titles Office, [illegible]

Your obedient servant,

R. O. CÔTÉ,

Controller.

To [illegible]

FORM M A

APPLICATION FOR SEARCH OF HOMESTEAD ENTRY

OAS file no. _____

DATE _____

Dear Sir:

On or about the _____ day of _____ 19__,
I filed on the homestead, legal description as follows:-
Section _____, Township _____, Range _____, _____ M. at _____.
I am applying for pension under the Old Age
Security Act of the federal government, and would appreciate if your
records could be searched and information forwarded to the

Regional Director of Old Age Security,
[illegible] - 10[illegible] Street,
Edmonton, Alberta

giving the date of application and my age and residency at the
time of application.

Thanking you for your co-operation in this
respect.

Yours very truly,

_____

Department of Resources & Development,
Lands Division,
OTTAWA, Ont.

TEF/AlP

1385894

28 February, 1955.

Regional Director,
10209 - 100 St.,
Edmonton, Alberta.

S.E.24-11-1 W.4th Mer.
Your File 8-74635

16 February

18 December, 1916.

Jakob Weiss

46 He was naturalized on the 24th of September, 1914.

1385896

ALBERTA

No.

DEPARTMENT OF THE INTERIOR.

1907

From

C. A. L.

Date

25

When received 30/4

re: A.L.B. Irvine

Edmonton 11 24 10-7

2 - Affidavit

Form 4

Form No. 1.

No.

Application for Entry for a Homestead, a Pre-emption or a Purchased Homestead.

I, George John Steinert of Irvin N.O Alb. do hereby apply for an Entry for a HOMESTEAD, under the provisions of Section in that behalf of the Dominion Lands Act, for the N W Quarter Section of Section number 10, in Township 7, Range 2 W of the 4 Meridian.

2. ~~I am a British subject.~~

3. I am a citizen [or subject, *as the case may be*] of Russia, but I declare that it is my intention to become a British subject under the laws of Canada.

APR 30 1910 MEDICINE HAT

Sworn George John Steinert

District.

NOTE.—The statistical information called for below will be obtained at the Agent's office, [illegible]

Number of Persons Intending to Settle, Living with Him. Male Adults	Female Adults	Children under 18	TOTAL	COUNTRY OF BIRTH	SUBDIVISION OF COUNTRY OF BIRTH	LAST PLACE OF RESIDENCE	PREVIOUS OCCUPATION
22			1	Russia	N Russia	Okla U.S.A.	Farmer

Form B.

Affidavit in support of an Application for Entry for a Homestead, a Pre-emption or a Purchased Homestead.

I, George John Steinhart of Innisfail, do solemnly swear (*or* affirm, *as the case may be*), that I am over eighteen years of age; that to the best of my knowledge and belief the land in respect of which my application is made is agricultural land and open to entry, and that there is no person residing on the said land; that there are no improvements thereon; that this application is made for my exclusive use and benefit, with the intention of my residing upon and cultivating the said land, and neither directly nor indirectly for the use or benefit of any other person or persons whomsoever.

(2.) ~~That I have not heretofore obtained an Entry for a Homestead on Dominion Lands.~~ H

(3.) That I obtained Entry for a Homestead on the 4 day of October, 1905, for S ½ Quarter-section of Section 6, Township 23 Range 28, W 4 of the 3 Meridian, but forfeited (*or* abandoned, *as the case may be*) the same.

(4.) That this application is made for my exclusive use and benefit, with the intention of my residing upon and cultivating the said land, and neither directly nor indirectly for the use or benefit of any other person or persons whomsoever.

(5.) ~~That my homestead entry is in good standing at this date.~~

Sig. George John Steinhart

Subscribed and sworn to this 30 day of April 1910 before me at Medicine Hat.

Local Agent.

[or Sub-agent, *as the case may be*.]

NOTE.—Strike out paragraph 2 if applicant has already received homestead entry.

NOTE.—Paragraph 5 is applicable only in the case of an application for a pre-emption entry.

FORM No. 40

Letter No. 61316

Reference No. 1/2[illegible]

Dominion Lands Office.

[illegible] 1901

Sir,—

I beg to inform you that in the absence [illegible] of [illegible]

in response to the notice sent him [illegible] the

day of [illegible] 1901, [illegible]

[illegible] for the [illegible]

Tp. [illegible] Rge. [illegible] W. [illegible] applied on

the 11th day of [illegible] 1901

I have the honour to be,

Sir,

Your [illegible]

[illegible]

The Commissioner of
Dominion Lands,
Ottawa, Ontario.

Form A.

Form No 1.

No. [illegible]

Application for Entry for a Homestead, a Pre-emption or a Purchased Homestead.

25092.34

I, [illegible] Hohn Thiem of [illegible] Thelma [illegible] do hereby apply for an Entry for a Pre Emption under the provisions of Section [illegible] in that behalf of the Dominion Lands Act for the [illegible] Quarter Section of Section number 10 in Township [illegible] 7 Range V of the [illegible] d Meridian.

(1) I am a British subject

(2) I am a citizen or subject of [illegible] Finnish and I declare that it is my intention to become a British subject [illegible] Canada.

Witness: [illegible] John Thiem

Applicant.

[illegible] 14 [illegible]

Note [illegible]

Note [illegible]

Name in full	Residence	Occupation	Age	Description of Land applied for

Form B.

Affidavit in support of an Application for Entry for a Homestead, a Pre-emption or a Purchased Homestead.

I, John Sturm

of Viking, do solemnly swear (or affirm, *as the case may be*), that I am over eighteen years of age; that to the best of my knowledge and belief the land in respect of which my application is made is agricultural land and open to entry and that there is no person residing on the said land; that there are no improvements thereon; that this application is made for my exclusive use and benefit, with the intention of my residing upon and cultivating the said land, and neither directly nor indirectly for the use or benefit of any other person or persons whomsoever.

(2.) That I have not heretofore obtained an Entry for a Homestead on Dominion Lands.

(3.) That I obtained Entry for a Homestead on the 1st

day of July, 191 1, for SW Quarter-section of

Section 10, Township 47 Range 2 W

of the 4th Meridian, but forfeited (or abandoned, *as the case may be*) the same.

(4.) That this application is made for my exclusive use and benefit, with the intention of my residing upon and cultivating the said land, and neither directly nor indirectly for the use or benefit of any other person or persons whomsoever.

(5.) That my homestead entry is in good standing at this date.

Sig. John Sturm

Subscribed and sworn to this 14

day of April 191 1

before me at Viking Alta.

Local Agent.

[or Sub-agent, *as the case may be.*]

ASSISTANT

NOTE.—Strike out paragraph 2 if applicant has already received homestead entry.

NOTE.—Paragraph 3 is applicable only in the case of an application for a homestead entry.

APP. FOR PATENT

APP. FOR PATENT

N.B. — Please see that name of applicant is given in full and correctly spelled. Also that the land is correctly described at the head of each statement.

Sworn Statement

of John Stern
Athelmar Alberta
in support of his application for PRE-EMPTION Patent for the N.W. west Quarter of Section 10 Township 7 Range 2 West of the 4 Meridian, the appurtenant Homestead being the S.W. Quarter of Section 10 Township 7 Range 2 West of the 4 Meridian.

1. What is your name in full, age, occupation and Post Office address?
   John Stern
   33 years farmer Athelmar Alta.
   Up Through Lake
2. Are you a British subject at the present time?
   Yes
3. (a) When did you obtain homestead entry? (b) When did you obtain pre-emption entry? (c) When did you apply for patent for your homestead?
   (a) June 1911
   (b) September 14 - 1911
   (c) January 16 - 1917
4. What portion of each year since applying for patent for your homestead have you resided upon the homestead or pre-emption?
   (State number of months' residence upon the homestead or pre-emption.)
   from January 16 - 1917
   to date June 1st 1920
   Continuous 3 years 4 mos.
5. When absent from your homestead or pre-emption, where have you resided, and how long have you been absent?
   ~~~~~~~~~~
6. Of whom did you purchase, and for what price, the pre-emption, and what is the amount paid?
   Wife same as applicant
7. Have you any other land than your homestead? If so, where situated, and how far from it?
   Yes
   Yes
8. Have you resided upon and cultivated the land in your homestead entry each year? If not, why not? Have you had any crop failures? If so, what were they, and how many years did they occur?
   Years 17 20 [illegible] 40 45½ 4 pm
   Years 20 18 " " 23 " 35
   Years " " " " "
   Years " " " " "
   Years " " " " "
   Years 17 20 " " "
   Horses 22 24
   Cattle 23 20
   Sheep ~~~~~~
   Hogs 1 Sow 2 Pigs
   Poultry 6X20 Last Spring 20.00
   Other Stable
   to 1914 Had 40 ac. Crop
   1915 " 30 Acres
   1918 " 30 Acres
9. Where do you now reside, and what is the present state of your dwelling as to completion?
   Have lived on Homestead or pre-emption?
   Have lived on Homestead
10. What is the value of your improvements? Describe them and state cost of each.
    Stable 200.00 Granary 75.00 Implement shed 20.00
    Stable 200.00 Chicken shed 20.00
    Well 150.00 Driving shed 15.00 Well 20.00 1918
    120 cultivation Acres
11. What other lands, if any, have you entered on your homestead or pre-emption? What are their numbers? Have you made improvements upon any of them? If so, what is the value of the same?
12. What extent of timber have you on your pre-emption, and what is it worth? Have you sold timber, or quarried stone on your pre-emption? If so, state when, to whom, and for what amount.
13. Are there any indications of coal or other minerals on your land? Is the land principally adapted for agriculture, or for pasture, or for timber, or for what other purpose?

11. (a) Have you had any other pre-emption entry? (b) Have you had any patent issued thereon? If so, describe the land and say what became of it?
    (a) No
    (b) Yes
12. Have you mortgaged, assigned, sold, leased or agreed to sell, assign or lease your pre-emption or any part thereof? If so, when and to whom?
    No

CANADA,
Province of Alberta
To Wit:

I, John Stern do solemnly swear that the answers to the foregoing questions are true and correct in every particular. That I claim a Patent for the Pre-emption under the provisions of *The Dominion Lands Act*.

That I obtained an entry, and claim a Patent for the same for my own benefit, and not in the interest or for the benefit of any other person or persons whomsoever. SO HELP ME GOD.

SWORN before me at Athelmar Alta
in the Province of Alberta
this 3rd day of June A.D. 1920

John Stern

Agent of Dominion Lands or Homestead Inspector for the Medicine Hat District.

(FOR USE WHERE APPLICANT IS TO BE SWORN A SECOND TIME.)

SWORN before me at
in the Province of
this day of A.D. 191

Agent of Dominion Lands or Homestead Inspector for the District.

CERTIFICATE OF OWNERSHIP OF HOMESTEAD.

(To be filled out if duties, or any part thereof, have been performed on homestead.)

I hereby certify that John. Stern. has to-day produced evidence showing ownership for his homestead the S.W. ¼ of Section 10 Township 7 Range 2 west of the 4 Meridian, from the 13 June 1911 to 13 July 1920 such evidence consisting of Homestead entry & Duplicate certificate of title No. [illegible]

Dated 13 July 1920

Local Agent.

I recommend the foregoing application for Patent, and certify that the provisions of the Dominion Lands Act have in the case been complied with.

Dated at Lethbridge Alta
13 July A.D. 1920

(Signed) [illegible]
Local Agent of Dominion Lands LETHBRIDGE District.

Payments completed,—

Date .....

(Signed) .....

OTTAWA ..... 191...

Accepted as sufficient proof in conjunction with evidence upon which Patent was issued for the appurtenant Homestead.

Subject to Compliance with Regulations

Commissioner.
   ~~~~~~~~~~

APP. FOR PATENT

APP. FOR PATENT

4395217

PRE-EMPTION.

Sworn Statement of Gotfred Sauter of the SW 1-4 of Section 9 Township 7 Range 2 West of the 4 Meridian, in reference to the application for patent of Chr Larsen for the SW 1-4 of Section 10 Township 7 Range 2 West of the 4 Meridian.

1. What is your occupation, and how long have you known the applicant? — Farmer January 16-1917 to date June 2-1920 My P.O. since 3-7-20 was above date

2. Where have you resided since you have known the applicant? (Give places and dates.) — from January 16-1917 to date June 2-1920 Carbon

3. Since the applicant applied for patent for his homestead, what portion of each year have you lived upon the homestead or pre-emption? (Give actual dates.)
(State clearly whether each period of residence was performed on the homestead or pre-emption.) — from January 16-1917 to date June 2-1920 Continuous on H.S. 1/4

4. Has applicant's family resided with him? (Give actual dates.) — Wife of applicant

Year 1917	Home	20	25	H.S. 2 p.
Year 1918	"	20	25	" 2 p.
Year 19	"			
Year 19	"			
Year 19	"			
Year 19	"			
Year 19	"			
Home		20	25	

5. How much breaking has been done, and what area has been cropped since the date of your pre-emption entry? (State clearly what acreage is on homestead and what on pre-emption.) — To 1919 he had about 20 on H.S. 1/4 & about 40 on p.

6. What stock, of which applicant is the actual owner, has been on the land since the date of your pre-emption entry? (Give number of each class of stock.) — Two horses

7. What is the size of the applicant's house on his homestead or pre-emption? — 12x20 log house from 3/3 00 on H.S. 1/4 1/2 inch 65 00 pr. Stable 400 00 Granary 50 00 Chicken shed 65 00 Coal shed 30 00 Well 20 00 H.S. 1/4

8. What other buildings have been erected on homestead or pre-emption? When erected? Have any been removed therefrom, and what is the present cash value thereof? — No

9. What other buildings have been erected on homestead or pre-emption? When erected? Have any been removed therefrom, and what is the present cash value thereof? — No

10. Have you any interest, direct or indirect, in this application? — No

11. Do you believe that applicant has acted in good faith in obtaining entry, and in making application for patent? — Yes

CANADA,
Province of Alberta
To Wit:

I, Gotfred Sauter, of Carbon Alta.
make oath and say that the answers to the foregoing questions are true and correct in every particular.
So help me God.

Sworn before me at Hillcrest Alta. in the Province of Alberta this 2 day of June 1920 — Gotfred Sauter

having first been read over and explained to the witness.

C.W. McDougall
Local Agent of Dominion Lands or ~~Homestead Inspector~~.
for the Calgary District.

Sub

Form No. 158 A.
printed 27-8-18.

PRE-EMPTION.

Sworn Statement of John Hindrich of the NW 1-4 of Section 18 Township 7 Range 2 West of the 4 Meridian, in reference to the application for patent of John Nunn for the NW 1-4 of Section 10 Township 7 Range 2 West of the 4 Meridian.

1. What is your occupation, and how long have you known the applicant? — farmer January 16-1917 to date June 2 1920 My P.O. since 18-7-20 was above date

2. Where have you resided since you have known the applicant? (Give places and dates.) — from January 16-1917 To date June 2-1920 Continuous on H.S. 1/4

3. Since the applicant applied for patent for his homestead, what portion of each year have you lived upon the homestead or pre-emption? (Give actual dates.)
(State clearly whether each period of residence was performed on the homestead or pre-emption.)

4. Has applicant's family resided with him? (Give actual dates.) — Wife of applicant

Year 1917	Home	20	40	H.S. 2 p.
Year 1918	"	15	20	" 2 p.
Year 19	"			
Year 19	"			
Year 19	"			
Year 19	"			
Year 19	"			
Home		20	25	

5. How much breaking has been done, and what area has been cropped since the date of your pre-emption entry? (State clearly what acreage is on homestead and what on pre-emption.) — To 1919 he had 20 on H.S. 1/4 & 40 on p.

6. What stock, of which applicant is the actual owner, has been on the land since the date of your pre-emption entry? (Give number of each class of stock.) — Two horses

7. What is the size of the applicant's house on his homestead or pre-emption? — 12x20 log house from 3/3 00 on H.S. 1/4 1/2 inch 65 00 pr. Stable 30 00 Granary 50 00 Chicken shed 20 00 Coal shed 30 00 Well 25 00 H.S. 1/4

8. What other buildings have been erected on homestead or pre-emption? When erected? Have any been removed therefrom, and what is the present cash value thereof?

9. What other buildings have been erected on homestead or pre-emption? When erected? Have any been removed therefrom, and what is the present cash value thereof?

10. Have you any interest, direct or indirect, in this application? — No

11. Do you believe that applicant has acted in good faith in obtaining entry, and in making application for patent? — Yes

CANADA,
Province of Alberta
To Wit:

I, John Hindrich, of Hillcrest Alta.
make oath and say that the answers to the foregoing questions are true and correct in every particular.
So help me God.

Sworn before me at Hillcrest Alta. in the Province of Alberta this 2 day of June 1920 — John Hindrich

having first been read over and explained to the witness.

C.W. McDougall
Local Agent of Dominion Lands or ~~Homestead Inspector~~.
for the Calgary District.

Sub

ADDRESS ONLY TO THE ROYAL, "THE COMMISSIONER OF PATENTS, PATENTS BRANCH, DEPARTMENT OF THE INTERIOR."

ON THIS REPLY PLEASE QUOTE THIS DIARY NO.

DEPARTMENT OF THE INTERIOR
CANADA

Land Patents Branch.

Ottawa,

Sir,—

I beg to inform you that a patent for [illegible]
[illegible]
in Township [illegible]
West of the [illegible]
Meridian,
bearing date the [illegible] day of [illegible], 19[illegible]
has been issued in your name, and that
it has been forwarded to the Registrar of the Land Registration
District of [illegible]
who will issue the certificate of title upon receipt of your
application therefor, and upon payment of the proper fees,
if any.

For this purpose please communicate with the Registrar,
giving him your full name and Post Office address. His address
is The Registrar, Land Titles Office, [illegible]

Your obedient servant,

N. O. Côté,

Controller.

To [illegible]
[illegible]
[illegible]

Alberta

FORM 31A.
[illegible]—17-2-19.

No. 1385898

ALBERTA

DEPARTMENT OF THE INTERIOR.

190 7

From

Date
(when rec'd)

Subject

L

Form F.

No. 2269

MEDICINE HAT.
MAY 16 1910

APPLICATION FOR A HOMESTEAD ENTRY BY AN AGENT.

I, Luman Ellery, do hereby apply on behalf of Allen Euclid Ellery of the Town of Sebring in the County of Stark State of Illinois for Homestead Entry under the provisions of Subsection 205 of Section 37 of the Dominion Lands Act for the Quarter Section of Section Number 30 in Township 10 Range 5 of the Meridian.

Luman Ellery

MAY 16 MEDICINE HAT.

37 27 2 4 21 5 c Luman Ellery Town Sebring, Kansas,

Form II. Form No 2.

AFFIDAVIT by an Agent in support of Claim for Homestead Entry on behalf of a person who has not previously Settled on the Land.

I. Luman Mussey, do solemnly swear that Allen G Mussey of Chicago for whom I am acting herein as Agent, is over eighteen years of age; that to the best of my knowledge and belief there is no person residing upon the said land, for whom any improvements thereon [illegible]

and that no application is made for the exclusive use and benefit of the said Allen G Mussey with the intention to [illegible] residing upon and cultivating the said land and that neither the said [illegible] any other person or persons whomsoever, and to my actions not to be [illegible] and entry [illegible] Dominion Lands.

Sworn before me this 16 day of May 1912

Luman Mussey,

[illegible] Land Agent

5

Form No. 87

No. 2284664

File No.

Department of the Interior,

DOMINION LANDS AND CROWN TIMBER OFFICE,

IN

Copy to H. C. 19

Sir:-

I beg to advise you that your homestead entry for the S.W. Sec. 30 Tp. 10 Rge. 5 W. 4th Mer. which was obtained by proxy on 16th day of May 1910 was cancelled in my records on the 22nd day of November 1910 as you failed to comply with the conditions under which same was obtained, namely, that you should appear at this office within six months from the date of entry to perfect same, and satisfy me by declaration that you were in residence, or that you would be in residence prior to the expiration of six months from the date of your entry.

Should you at any future time be in a position to comply with the regulations, and desire permission to take up another entry, it will be necessary for you to communicate with the Secretary, Department of Interior, Ottawa, requesting such authority, and at the same time stating that you at one time held the above mentioned land under entry.

Your obedient servant,

Agent Dom. Lands.

Allan A. Murray, Esq.,

205 - 51st Ave;

Chicago. Ill.

Form No. 1.

No. 11243

Application for Entry for a Homestead, a Pre-emption or a Purchased Homestead.

I George Earle Glover

of Medicine Hat

do hereby apply for an Entry for a

under the provisions of Section

Dominion Lands Act for the SW

in that Quarter Section of Section number 30 in Township 10

the 4 Range 3 West of the Meridian.

2. I am a British subject

3. [redacted]

But I declare

Sig. George Earle Glover

Witness.

Note [redacted]

Note [redacted]

WHETHER MARRIED OR SINGLE	WHETHER A NATURALIZED OR NATIVE BORN BRITISH SUBJECT	AGE	COUNTRY OF BIRTH	SUBDIVISION OF COUNTRY OF BIRTH	LAST PLACE OF RESIDENCE	PRESENT OCCUPATION
M	N	1	~~Scotland~~ Canada	Sask.	Alberta	Farmer

Form 8.

Affidavit in support of an Application for Entry for a Homestead, a Pre-emption or a Purchased Homestead.

I, George Earle Glover

of Medicine Hat, do solemnly swear (or affirm) that I am over eighteen years of age; that to the best of my knowledge and belief the land in respect of which my application is made is agricultural land and open to entry, and that there is no person residing on the said land; that there are no improvements thereon; that this application is made for my exclusive use and benefit, with the intention of my residing upon and cultivating the said land, and neither directly nor indirectly for the use or benefit of any other person or persons whomsoever.

(2.) That I have not heretofore obtained an Entry for a Homestead on Dominion Lands.

(3.) That I obtained Entry for a Homestead on the

day of , 19 , for

Quarter-section of Section , Township , Range of the Meridian, but forfeited (or abandoned, as the case may be) the same.

(4.) That this application is made for my exclusive use and benefit, with the intention of my residing upon and cultivating the said land, and neither directly nor indirectly for the use or benefit of any other person or persons whomsoever.

(5.) ~~That my homestead entry is in good standing at this date.~~

George Earle Glover.

Subscribed and sworn to this 30
day of January 1912
before me at Medicine Hat

Local Agent.

John Mein [or Sub-agent, as the case may be.]

NOTE.—Strike out paragraph 2 if applicant has already received homestead entry.

NOTE.—Paragraph 5 is applicable only to those who obtained entry for a pre-emption entry.

FORM No. 40

Entry No.

Reference No. 17347

Dominion Lands Office,

1901

Sir,—

I beg to inform you that in the absence of any defence in response to the notice sent him on the 22nd day of October 1901, the entry of [illegible] Lovell for the S.E. ¼ Sec. 5 Tp. 16 Rge 27 W. 4 M. was cancelled on the 23rd day of December 1902.

I have the honour to be,

Sir,

Your obedient servant,

Agent Dominion Lands.

The Commissioner of
Dominion Lands,
Ottawa, Ontario.

1

FORM NO. 1.

FORM A. No. 16138

Application for Entry for a Homestead, a Pre-emption or a Purchased Homestead.

I, William Alfred Finborough of Medicine Hat Alberta. do hereby apply for an Entry for a Purchased Homestead under the provisions of Section 28 in that behalf of the Dominion Lands Act, for the W Quarter Section of Section number 30 in Township 10 Range 5 W of the 4 Meridian.

(2.) I am a British subject.

(3.) I am a citizen of the United States of America and I declare that it is my intention to become a British subject under the laws of Canada.

William Alfred Finborough

District.

NOTE Strike out paragraph 2 if applicant is a British subject.
Strike out paragraph 3 if applicant is a British subject.

NOTE If the applicant is a married woman, or a widow having minor children, the declaration must be made by her before a Justice of the Peace, Notary Public, Commissioner for taking affidavits, or Dominion Lands Agent.

Number of Children (including step-children) over 16 years of age				COUNTRY OF BIRTH	NATIONALITY OF COUNTRY OF BIRTH	LAST PLACE OF RESIDENCE	PREVIOUS OCCUPATION
Male Adult	Female Adult	Children under 16	Total				
				England	British		

34 years / Yes

Form 8

Affidavit in support of an Application for Entry for a Homestead, a Pre-emption or a Purchased Homestead.

I, [illegible] do solemnly swear (or affirm, as the case may be) that I am over eighteen years of age (and that there is no person residing on the land therein applied for) that there are no improvements thereon, that there is not more than twenty-five (25) acres of merchantable timber thereon.

That I have not heretofore obtained any lands from the Dominion Lands Office for a Homestead or Pre-emption Entry.

That I obtained Entry for a Homestead on the [illegible] day of [illegible] 187[illegible] for [illegible]

Section [illegible] Township [illegible] Range [illegible] Quarter-section of the [illegible] Meridian, but I have not abandoned [illegible]

That this application is made for my exclusive use and benefit, and that my absence from my residence upon and cultivating the said land is [illegible] for the use or benefit of any other person or persons whomsoever.

That to the best of my knowledge and belief no other land in respect of which any application is made [illegible] and adjoins [illegible]

That my Homestead Entry is in good standing to the date.

Subscribed and sworn (or affirmed) to before me this [illegible] day of [illegible] 18[illegible]

[illegible]

[illegible]

Insert Address.

Insert Description of Office as the case may be.

Note. Strike out paragraph 2 if application is for a Pre-emption.

Note. Strike out paragraph 3 if land has not been obtained [illegible] Dominion Lands.

Note. Paragraph 4 to be struck out in the case of an application for a Pre-emption.

DEPARTMENT OF THE INTERIOR

M.F.

Department of the Interior.
Canada.

1365/98.

ACTION TAKEN
JAN 1914
W. F. L.

Ottawa, 27th January, 1914.

Sir,

I beg to inform you that your entry for the South East quarter of Section 30, Township 10, Range 5, West of the 4th Meridian, will now be cancelled in accordance with the abandonment you have executed, and the land made available for re-entry.

There appear to be no improvements.

If at any future time you are in a position to fulfil the required settlement duties, and desire another homestead entry, it will be necessary for you to make a written request addressed to the Secretary of the Department of the Interior, Ottawa, for this authority so that the transaction shall be on record here.

Your obedient servant,

Assistant Secretary.

William A. Finbow, Esq.,
Box 533, Medicine Hat,
Alta.

Form No. 91.

No. 18373

Application for a Homestead Entry by an Agent.

I, George C Lechner
Mark L Lechner
Denbigh ND

SW Quarter

30 10 5
4

Mercer

George C Lechner

19

39 29 2 4 USA Indian ND Farm

1

Form No. 91.

AFFIDAVIT BY AN AGENT

In Support of a Claim for Homestead Entry on behalf of a person who has previously obtained ~~and has forfeited his Homestead Entry, but is permitted by the Minister of the Interior to make~~ Homestead Entry.

I, George C Lockhart of Block 8 Lockhart

SENIOR ASSISTANT

Form No. 27.

No. 19397.

Like No. 19397.

Department of the Interior,

DOMINION LANDS AND CROWN TIMBER OFFICE,

191

Sir:-

I beg to advise you that your Homestead entry for the S.E. Section 30 Township 10 Range 5 West of the 4th Meridian, which was obtained by Proxy on the 28th day of February 1914. was cancelled in my records on the 3rd day of September. 1914. as you failed to comply with the conditions under which the same was obtained, namely, that you should appear at this Office within six months from the date of entry to perfect same, and satisfy me by declaration that you were in residence, or that you would be in residence prior to the expiration of six months from the date of your entry.

Should you at any time in the future be in a position to comply with the regulations, and desire permission to take up another entry, it will be necessary for you to communicate with the Secretary, Department of the Interior, Ottawa, requesting such authority, and at the same time stating that you at one time held the above mentioned land under entry.

Your obedient servant,

[illegible]

Agent Dominion Lands.

Esqh. W. Lockyer, Esq.

Penhold, Alberta.

Form No. 90.

...ori... G.

APPLICATION BY A MINOR FOR THE RESERVATION OF A HOMESTEAD.

I, Leslie Arthur Mumert

(Christian names in full)

of Seven [illegible]

under the provisions of sub-section 3 of Section 9 of the Dominion Lands Act, for the reservation of the SW Quarter-Section of Section Number 30 in Township 10 Range 5 W of the 4 Meridian, until November 17 1915, which does not exceed 12 months from this date; with a view to my obtaining entry therefor as a homestead as soon as I attain the age of eighteen years.

I am in permanent residence on the NE Quarter-Section of Section Number 34 in Township 10 Range 6 W of the 4 Meridian; and I have [illegible] the said land owned and occupied by, Ulysses Grant Mumert Father

Dated [illegible]

Witness: [illegible]

Sgd. Leslie Arthur Mumert

[illegible]

17 [illegible]

Form II.

Affidavit by Relative in Support of an Application for Reserv. of a Homestead on behalf of a Minor.

I, Ulysses Grant Nument

Sw

30 10 5

W 4

Leslie

Nument

Leslie a Nument

Leslie a Nument

20m

M 2

34 10 6

W 4

Leslie a Nument

Numerka

Not Given

Form No 4 A

To be Filled up by the Entrant for a Homestead or Purchased Homestead in Connection with Form No. 1

In the event of my death before completion of duties in connection with my entry for the S. W. quarter of Section 11 in Township 10 Range 5 W of the 4 Meridian, the Department may communicate with

Ulysses Grant Mumert

of (Post Office) Swan River

(Province or State) Man.

(Country) Canada

Signature of entrant [illegible]

It is optional with the settler whether he will give the above information or not.

The Department is not bound in any way to notify the party named, but it is desired to have this information on file so that in case of death the Department may be in a position to address a notification to the proper parties as to whether or not the estate will be permitted to complete the duties prescribed by law, and, if so, what will be required from the legal representatives before a patent can be issued.

3547711

FORM No. 1.

No. 19633

Application for Entry for a Homestead, a Pre-emption or a Purchased Homestead.

I, Leslie Arthur Hemmett

of Seven Persons Alta do hereby apply for an Entry

for a under the provisions of Section in that

behalf of the Dominion Lands Act for the SW Quarter Section of Section number 30

in Township 10 Range 5 W of the 4 Meridian.

(2.) I am a British subject.

(3.) I am a citizen or subject of the said country to [illegible] that it is my intention to become a British subject under the laws of Canada.

Leslie Arthur Hemmett

District.

18	1	Alberta	Kansas	Alberta	Farmer

Form B.

Affidavit in support of an Application for Entry for a Homestead, a Pre-emption or a Purchased Homestead.

I, Leslie Arthur Mumert

of Seven Persons Alt, do solemnly swear (or affirm, *as the case may be*), that I am over eighteen years of age; that there is no person residing on the land herein applied for; that there are no improvements thereon, except 5 ac breaking done by self; that there is not more than twenty five (25) acres of merchantable timber on the land.

(2.) That I have not heretofore obtained an Entry for a Homestead on Dominion Lands.

(3.) ~~That I obtained Entry for a Homestead on the~~

day of , for Quarter-section of

Section , Township , Range

of the Meridian, but forfeited (or abandoned, *as the case may be*) the same.

4.) That this application is made for my exclusive use and benefit, with the intention of my residing upon and cultivating the said land, and not directly or indirectly for the use or benefit of any other person or persons whomsoever.

(5.) That to the best of my knowledge and belief the land in respect of which my application is made is agricultural land and open to Entry.

(6.) ~~That my Homestead Entry is in good standing at this date.~~

Leslie Arthur Mumert

Sworn Subscribed and ~~sworn~~ to this 13

day of November 1913

before me at Medicine Hat)

Geo. H. Mandeville

Local Agent,

or Sub-agent, *as the case may be.*)

NOTE. Strike out paragraph 2 if applicant has already received a homestead entry.

NOTE. Strike out paragraph 3 if applicant has not heretofore obtained an entry for a homestead on Dominion Lands.

NOTE. Paragraph 6 is applicable only in the case of an application for a pre-emption entry.

Sworn Statement of

in support of his application for Homestead Patent for the *Quarter of Section*

Township *Range* *of the* *Meridian.*

1. What is your name in full, age, occupation and Post Office address?

2. (1) Are you a British subject by birth? If naturalized, give particulars, including name of Court, date and number of certificate.

(2) If you are not a British subject, what country were you a subject of before coming to Canada?

(a) When did you obtain your homestead entry? (b) When did you commence residence thereon?

3. Have you received any assistance in connection with your homestead? If so, state particulars.

4. What improvements have you made upon your homestead, giving actual dates?

5. When absent from your homestead, where have you lived and what has been your occupation?

6. Of what do the members of your family consist, when did they first commence residence upon your homestead, and for what periods in each year since that date have they resided upon it?

Value of Residence

7. If your residence has been commenced on land owned by yourself or by another person, give what is the description of such land.

(a) When did you and how did you acquire title?

(b) How much do you consider the land and your improvements worth? Give separately value of land and value of improvements.

(c) What buildings are on such land, and what is their value?

If no part of your residence has been on land owned by yourself

(d) What portion of each year have you resided on such purchased land?

If no part of your residence has been with relatives

(e) What relation are you to the person on whose land you have resided, and what portion of each year have you resided with him? Give name, age and address of father, mother, son, daughter, brother or sister with whom you have resided, and state in what relation each stands to you.

8. How much breaking have you done upon your homestead in each year since you obtained entry, and how many acres have you cultivated each year?

If you hold a pre-emption state also what breaking and cropping has been done thereon.

		Acres broken	Acres cropped	Acres cultivated
Year 19				
Year 19				
Year 19				
Year 19				
Year 19				

9. What stock of which you are the owner have you had on your homesteaded quarter since date of purchasing entry?

	Cattle	Horses	Sheep	Hogs
Year 19				
Year 19				
Year 19				
Year 19				

(a) Has such stock been kept on homestead for grazing in summer or feeding in winter?

10. What is the size of your house on your homestead, of what material and what is its present cash value?

11. What other buildings have you erected on your homestead? What is the present condition of same?

12. What area of your homestead is now under cultivation?

13. Are there any indians, Doukhobors or others on your homestead or any portion of it, who have any claim or interest in it, or who have any right to reside thereon for any purpose?

14. Have you ever had any other homestead entry? If so, describe it and state what became of it?

15. Have you ever obtained patent for a homestead in Dominion Lands?

16. Have you mortgaged, assigned or transferred or agreed to mortgage, assign or transfer your present homestead or any part thereof? If so, to whom and for what consideration?

To Wit

I, [illegible] do solemnly swear that the above answers to the foregoing questions are true and correct in every particular. That I am a British subject by birth. That I have not received any assistance in connection with the improvements on my homestead. That I have not made the

That I am not an alien, and have not taken out papers declaring my intention to become a citizen of any foreign country, and have not at the date hereof or for the [illegible] any other person or persons whomsoever.

Sworn before me at [illegible]

in the Province of [illegible]

this [illegible] day of [illegible] A.D. 191[illegible]

I have personally inspected the land and explained to the said applicant the contents of this affidavit.

Agent of Dominion Lands or

Homestead Inspector [illegible] District.

I hereby certify that Ellyson S Munro [illegible] is entitled to receive a patent for the NE 34 Twp 10 6 W 4 Mer. for the reason that he has resided upon the said homestead for the period of three years from the 27 March 1914 to the 27 Feby 1917 and has cultivated 2 acres of the said land and that the statements contained in the affidavit of the said applicant are corroborated by the affidavits of [illegible] and that the said applicant has in all respects complied with the requirements of the Dominion Lands Act and Amendments thereto entitling him to obtain a patent for the said land.

Date 16th February 1920

[illegible]

I recommend the foregoing application for Patent, believing that the [illegible] The Dominion Lands Act have, in this case, been complied with.

Dated at Lethbridge
16th February 1920 [illegible] District.

Accepted as sufficient,

OTTAWA, 191[illegible]

[illegible]
Commissioner.

The Officer taking this application for patent is requested to exercise particular care that the name of the homesteader is given in full and correctly spelled.

Special care should be taken that the land is correctly described in the evidence of the homesteader and witnesses.

4319852

Sworn Statement of Joseph D. Chilf of the [illegible] Quarter of Section [illegible] Township 11 Range 3 [illegible] Meridian, in reference to the application for patent of [illegible] for the [illegible] Quarter of Section [illegible] of the [illegible] Meridian.

[illegible] Nov[illegible] 2 - 1[illegible]
[illegible] Reg Ld
[illegible]
[illegible]

Entered recorded

[illegible] [illegible] Alfred Morrison
from [illegible] April 1 - [illegible]
[illegible] June 1 - 1[illegible] to Aug 1 - 1[illegible]
from [illegible] 18 to [illegible]
N [illegible]

Year	1[illegible]6
[illegible]	[illegible]
[illegible]	[illegible]
[illegible]	[illegible]
[illegible]	[illegible]
[illegible]	[illegible]
Year	1[illegible]5
[illegible]	[illegible]
[illegible]	[illegible]
[illegible]	[illegible]
[illegible]	[illegible]
[illegible]	[illegible]
Year	1[illegible]4
[illegible]	[illegible]
[illegible]	[illegible]
[illegible]	[illegible]
[illegible]	[illegible]
[illegible]	[illegible]
Year	1[illegible]3
[illegible]	[illegible]
[illegible]	[illegible]
[illegible]	[illegible]
[illegible]	[illegible]
[illegible]	[illegible]
Year	1[illegible]2
[illegible]	[illegible]
[illegible]	[illegible]
[illegible]	[illegible]
[illegible]	[illegible]
[illegible]	[illegible]
Year	1[illegible]1
[illegible]	[illegible]
[illegible]	[illegible]
[illegible]	[illegible]
[illegible]	[illegible]
[illegible]	[illegible]
Year	1910
[illegible]	[illegible]
[illegible]	[illegible]
[illegible]	[illegible]
[illegible]	[illegible]
[illegible]	[illegible]

Same from 1000 acres NE 34-10-6 [illegible]
[illegible]

Nil

Canada
Prov. of Alberta
[illegible]

To Wit

I, [illegible] of [illegible] make oath and say that I was personally present and did see the within instrument duly executed by the Party thereto; that the said instrument was executed at the [illegible] of [illegible] and that the questions are true and correct in every particular. So help me God.

Sworn before me at the [illegible] of [illegible] in the Province of Alberta this [illegible] day of [illegible] A.D. 1917.

[illegible]

Local Agent of Dominion Lands or Homestead Inspector.
for the Lethbridge District.

Form No. 158

Sworn Statement of [illegible] of the [illegible] Quarter of Section [illegible] Township [illegible] Range [illegible] Meridian, in reference to the application for patent of [illegible] for the [illegible] Quarter of Section [illegible] of the [illegible] Meridian.

[illegible]

Entered recorded

[illegible]

Year	[illegible]
[illegible]	[illegible]
[illegible]	[illegible]
[illegible]	[illegible]
[illegible]	[illegible]
[illegible]	[illegible]
Year	[illegible]
[illegible]	[illegible]
[illegible]	[illegible]
[illegible]	[illegible]
[illegible]	[illegible]
[illegible]	[illegible]
Year	[illegible]
[illegible]	[illegible]
[illegible]	[illegible]
[illegible]	[illegible]
[illegible]	[illegible]
[illegible]	[illegible]
Year	[illegible]
[illegible]	[illegible]
[illegible]	[illegible]
[illegible]	[illegible]
[illegible]	[illegible]
[illegible]	[illegible]
Year	[illegible]
[illegible]	[illegible]
[illegible]	[illegible]
[illegible]	[illegible]
[illegible]	[illegible]
[illegible]	[illegible]
Year	[illegible]
[illegible]	[illegible]
[illegible]	[illegible]
[illegible]	[illegible]
[illegible]	[illegible]
[illegible]	[illegible]

[illegible]

[illegible] of Alberta
[illegible]

To Wit

I, [illegible] of [illegible] make oath and say that I was personally present and did see the within instrument duly executed by the Party thereto; that the said instrument was executed at the [illegible] of [illegible] and that the questions are true and correct in every particular. So help me God.

Sworn before me at the [illegible] of [illegible] in the Province of Alberta this [illegible] day of [illegible] A.D. 1917.

[illegible]

Local Agent of Dominion Lands or Homestead Inspector.
for the Lethbridge District.

ADDRESS YOUR REPLY, "THE COMMISSIONER, LANDS AND PATENTS BRANCH, DEPARTMENT OF THE INTERIOR"

IN YOUR REPLY PLEASE QUOTE THIS FILE NO.

DEPARTMENT OF THE INTERIOR
CANADA

Lands Patents Branch,

Ottawa,

FORM 31A.

1385930

No.

Action ALBERTA

DEPARTMENT OF THE INTERIOR.

1907

From

Date

" (when rec'd)

Subject:

Sworn Statement of Leonard Tebbit

in support of his application for Homestead Patent for S.E.

of Sec. 21 Twp. 1 Rge. 21 of 4 Meridian.

Leonard Tebbit Esq
Barrister Edmonton
for Henry Wilson Esq
Calgary
Alta

Parcels Brands

Nov 6 Mag 30 Cat 1 Dec 31
Jan 1 to 6 Oct 25 to 1 Feb 15 to 30 Mar 15
Nov 6 Jan 30 Jan 1 to 6 May
Cattle Co to Jan 31 1910
for farm in return

S. T. Rge. M.

NO SEED GRAIN INCUMBRANCE

Single

Year	90	8		
Year	908	10	"	8
Year	909	18	"	18
Year			"	
Year			"	
Year			"	
Year			"	

6 horses

Francis Ann
Chas Wm Percie
Francis Tebbit
Dora
Tom Phillip Tebbit
Agnes Tebbit

21 1 11

Province of Alberta
To Wit:

I, Leonard Tebbit do solemnly swear that the answers to the foregoing questions are true and correct in every particular. That I claim a Patent for this Homestead under the provisions of the "Dominion Lands Act."

That I obtained an entry, and claim a Patent for the same for my own benefit, and not in the interest or for the benefit of any other person or persons whomsoever.

SO HELP ME GOD.

Sworn before me at Calgary
this 12th day of March 1910
having first been read over and explained to the said applicant.

Leonard Tebbit

Agent of the Dominion Lands, or

Homestead Inspector for the Calgary District.

I recommend the foregoing application for Patent, believing that the homestead requirements of the "Dominion Lands Act" have, in this case, been complied with.

Dated at Calgary
this 12 day of March A.D. 1910

J. Reuttenauer

Local Agent for Dominion Lands for Calgary District.

Ottawa, 19

Accepted as sufficient [illegible]

T. O. Rod. Dixon

Assistant Commissioner.

The Officer taking this application for patent is requested to exercise particular care that the name of the homesteader is given in full and correctly spelt.

Form No. 158.
-15,000-11-06.

Sworn Statement

of Jas. J. Hebbert of Sec. SW 27

Twp. 22 Rge. 21 W of 4 Meridian, in reference to the

application for patent of Jas. J. Hebbert 033054

of Sec. 27 Twp. 19 Rge. 1 W of 4 Meridian.

1. What is your name?
2. How long have you resided upon or cultivated the land in question? When did you begin such residence or cultivation?
3. Where is your present residence?
4. Where is your post office?
5. What is the character of the land in respect to timber, hay meadow, coal, stone, minerals, etc.?
6. Is your land fenced? If so, state what fences, and the total length of each fence.
7. Where are your buildings situated? What is the value of each building?
8. How many acres have you under cultivation this year? What crops have you grown each year since you commenced cultivation?
9. How many acres of your land are broken but not cultivated?
10. What is the total value of your improvements?
11. What is the value of your stock, implements, crops, etc.?
12. Have you any partner, agent or other person residing upon or cultivating any land in the vicinity in which you have any interest, or on which you have any claim?
13. Do you own any timber limits? If so, where?
14. Did you make the entry for the land in question yourself, and is it for your own benefit?

1. Jas. J. Hebbert
2. 1st June 1907. Not yet
3. Calgary
4. Sec. 27 Twp. 22 Rge. 21 W of 4 Meridian
5. Coal
6. No
7. Shack 10 x 12 value $50.00
8. 1908 Breaking 5 acres
9. 5 acres
10. $50.00
11. Horses $200.00 Implements $50.00
12. No
13. No
14. Yes

To Wit:

I Jas. J. Hebbert of Calgary

make oath and say that the answers to the foregoing questions are true and correct in every particular.

SO HELP ME GOD.

Sworn before me at Calgary this 12th day of January 1909

Jas. J. Hebbert

Having been first read over and explained to the Witness.

Chas. Stuart

Local Agent of Dominion Lands or Homestead Inspector.

for the Calgary District.

Sworn Statement

of J. Rudd of Sec. SE 31

Twp. 19 Rge. 22 W of 4 Meridian, in reference to the

application for patent of Jas. J. Hebbert for SE

of Sec. 31 Twp. 19 Rge. 22 W of 4 Meridian.

1. What is your name?
2. How long have you resided upon or cultivated the land in question? When did you begin such residence or cultivation?
3. Where is your present residence?
4. Where is your post office?
5. What is the character of the land in respect to timber, hay meadow, coal, stone, minerals, etc.?
6. Is your land fenced? If so, state what fences, and the total length of each fence.
7. Where are your buildings situated? What is the value of each building?
8. How many acres have you under cultivation this year? What crops have you grown each year since you commenced cultivation?
9. How many acres of your land are broken but not cultivated?
10. What is the total value of your improvements?
11. What is the value of your stock, implements, crops, etc.?
12. Have you any partner, agent or other person residing upon or cultivating any land in the vicinity in which you have any interest, or on which you have any claim?
13. Do you own any timber limits? If so, where?
14. Did you make the entry for the land in question yourself, and is it for your own benefit?

1. J. Rudd
2. 1st June 1907. Not yet
3. Calgary
4. Sec. 31 Twp. 19 Rge. 22 W of 4 Meridian
5. Coal
6. No
7. Shack 10 x 12 value $50.00
8. 1908 Breaking 5 acres
9. 5 acres
10. $50.00
11. Horses $200.00 Implements $50.00
12. No
13. No
14. Yes

To Wit:

I J. Rudd of Calgary

make oath and say that the answers to the foregoing questions are true and correct in every particular.

SO HELP ME GOD.

Sworn before me at Calgary this 12th day of January 1909

J. Rudd

Having been first read over and explained to the Witness.

Chas. Stuart

Local Agent of Dominion Lands or Homestead Inspector.

for the Calgary District.

Form 3

File No. 28 [illegible]

Department of the Interior.

OTTAWA, NOV 4 1910 19

I have to inform you that a patent for [illegible]

f Section [illegible] in Township [illegible]

Range [illegible] West of the [illegible] Meridian

[illegible] bearing date the [illegible]

has issued in your name, and that

n forwarded to the Registrar of the Land Registration

SOUTH ALBERTA.

the certificate of title upon receipt of your application to

im therefor, and upon payment of the proper fees, if any.

For this purpose please place yourself in communication with that official, giving him your full name and your Post Office address. His address is:

THE REGISTRAR,

CALGARY, Alta.

I am, Sir,

Your obedient servant,

PERLEY G. KEYES

Secretary.

To Leonard Tilden, Esq.,

Lacombe,

Alta.

1385932

Area

ALBERTA

No.

DEPARTMENT OF THE INTERIOR.

1901

From

Date

when received

Form No 7.

1640388

Form No. 1.

Form A.

No. 19759

APPLICATION FOR A HOMESTEAD ENTRY.

I, William Hallinson

of Calgary Alta

do hereby apply for a Homestead Entry, under subdivision 1 of section 38 of "The Dominion Lands Act," for the NW Quarter-Section of Section Number 12 in the 34 Township in the 5 Range West of the 4th Meridian.

William Hallinson

Dated at Calgary, this 14 day of July, 18

Single Englan Cumberland Alberta Elect

Form No. 1.

AFFIDAVIT IN SUPPORT OF

CLAIM FOR A HOMESTEAD ENTRY

BY A PERSON WHO HAS NOT PREVIOUSLY OBTAINED HOMESTEAD ENTRY.

I, William Hallinson

swear

Form No. 150

Sworn Statement of Wm Mallicom

C C L

in support of his

Application for Homestead Patent for NW¼

of Section 12 Township 21 N Range 8 W

of the 5th P.M. Meridian.

William Mallicom, of Pro
Farmer. C C L.
1 1/2 C (c)
Prop's Smiths

Farm July 28, 08 & Occupied
Farm, House 12 x 14 & unfin.
Farm Land 11 A & unimp.
Farm Crop 11 Cultivated

Wm Mallicom

Wm Mallicom

11 x 16 log patent
Barn 11 x 32 log, in creation,
Corn Cultivated. value $50
Prop's Smiths Farm
P.O.

I, William Mallicom

questions and answers written on the foregoing sheets have been by me carefully read over to the Deponent and by him corrected as now appears, and that he has signed his name thereto in my presence.

or for reasons stated by me, did not sign the same.

Sworn to before me this 28 day of July A.D. 1908

having first been duly sworn by me to depose the truth, the whole truth and nothing but the truth touching the matters in question.

Bob Prosecuting Attorney for the District

Upon receipt of the foregoing application, it is Hereby Ordered, That the Homestead application of the Deponent be and the same is hereby approved.

Dated at Cripple Creek, Colo. this 28 day of July A.D. 1908

I hereby certify that

of the Township Range

from the day of to the day of inclusive, that all payments due from

made to date and that at least one year has been paid.

Date

Acting Register, Receiver, Supervisor, Assistant Supervisor, etc.

Commissioner.

The Officer taking this application for patent is required to exercise particular care that the name of the homesteader is given in full and correctly spelled.

Sworn Statement of John C Ross

of Section NE¼ 4. Township 34 Range 5 W

of 5th Meridian, in reference to the application for patent of

William Mallinson for NW¼ of Section 12

Township 34 Range 5 W of 5th Meridian.

1. What is occupation, and how long have you resided upon or cultivated the land in question? Farmer. Cultivating land NW¼ 12-34-5 W 5th mer from Apr 12.08 to Dec 12.08. From Mch 20.09 to Dec 16.08 Jan 22.10 to Dec 29.08. From July 28.08 to Dec 29.08. From May 1.09 to Aug 18.09 From Jan 10.10 to June 11.10 From Aug 10.10 to Feb 13.11

2. How many acres of the land in question have you broken? Married Feb 1 [illegible] 30

3. What portion of such land is under cultivation? Horses 2.0.4.2.

4. What is the value of your buildings on the land? 14x16 log value $125.00 all fenced & crossed 150.00

5. Have you ever sold, deeded, mortgaged or otherwise disposed of your claim or any portion thereof, or contracted to do so? If so, to whom, and for what consideration? No.

6. Do you know of any reason why a patent should not be issued to the applicant? If so, what reason?

To Wit:

I John C Ross make oath and say that the answers to the foregoing questions are true and correct in every particular. So HELP ME GOD.

Sworn before me at Olds this 6th day of December 1911 having been first read over and explained to the witness.

John C Ross

Local Agent of Dominion Lands or Homestead Inspector

for the [illegible] District.

Sworn Statement of Frederick W. Lobley.

of Section NW¼ 12 Township 34 Range 6 W.

of 5th Meridian, in reference to the application for patent of

William Mallinson for NW¼ of Section 12

Township 34 Range 5 W of 5th Meridian.

1. What is occupation, and how long have you resided upon or cultivated the land in question? Farmer. Over 3 yrs. On my land NW¼ 12, 34. 6 W 5th m. from July 1, 06 to date Continuously. Aug 16, 08 - July 28, 09. From July 28, 08 to Dec 29, 08. From May 1, 09 to Aug 18, 09 From Jan 10, 10 to June 11, 10. From Aug 10, 10 to Feb 13, 11.

2. How many acres of the land in question have you broken? Married Oct 9, 11. 1909 2 1910 28½ 1911 — 30

3. What portion of such land is under cultivation? 1908. 04 : 10. 11. Horses 2.0.4.2.

4. What is the value of your buildings on the land? 14 x 16 log value $125.00 all fenced & crossed 150.00 Barn 30x42 log value 350.00

5. Have you ever sold, deeded, mortgaged or otherwise disposed of your claim or any portion thereof, or contracted to do so? If so, to whom, and for what consideration? No. yes.

6. Do you know of any reason why a patent should not be issued to the applicant? If so, what reason?

To Wit:

I Frederick W. Lobley make oath and say that the answers to the foregoing questions are true and correct in every particular. So HELP ME GOD.

Sworn before me at Olds this 6th day of November 1911 having been first read over and explained to the witness.

Frederick W. Lobley

Local Agent of Dominion Lands or Homestead Inspector

for the [illegible] District.

101803 FORM NO 46.

SUPPLEMENTARY STATEMENT made and confirmed by the affidavit

of William Mallinson in support of application

for patent for the North West ¼ of Section 12

Township 34 Range 5 - W of the 5 Meridian

Alberta

Nil

Nil

Nil

no breaking
for application
31 acres under crop this year

no buildings. Working for
Government - Fuelwood &
Fire Guards
Fences.
Nil.
Patented it - made a
cash entry

Fenced all around with 2 wires
one cross fence & 3 wires
Put up Post on road

Nil

11. Do you wish to make any statement not contained in your application or in answer to any of the preceding questions?

No

Canada
Province of Alberta
To Wit:

I, William Williams do solemnly swear that the answers to the foregoing questions are true and correct in every particular: and that I obtained an entry and claim a patent for the land referred to therein for my own benefit and not in the interest or for the benefit of any other person or persons whomsoever.

Sworn before me at Edm.
in the Province of Alberta
this 1st day of June A.D. 1912
having been read over and explained to the said
William Williams
by me first duly sworn

Applicant sign here

Canada
Province of Alberta
To Wit:

We, Samuel J. Fletcher and Allan Batham both resident in the vicinity of the above mentioned land, do solemnly swear that we have heard read over the foregoing statement of William Williams and that we are personally aware that the same is true and correct in every particular

Sworn before me at Edm.
in the Province of Alberta
this 1st day of June A.D. 1912
before me first duly sworn

Witnesses sign here

Saml Fletcher Witness

Allan Batham Witness

Form 31 p

File No.

Department of the Interior.

OTTAWA,

Sir,—

I have to inform you that a patent for
of Section
Range
in Township
West of the
Meridian
bearing date the
has been issued in your name, and that
it has been forwarded to the Registrar of the Land Registration
District of
who will issue the certificate of title upon receipt of your application
to him therefor, and upon payment of the proper fees, if any.

For this purpose please place yourself in communication with
the Registrar, giving him your full name and your Post Office address
His address is

I am, Sir,

Your obedient servant,

PERLEY G. KEYES,

Secretary.

To [illegible]
[illegible]

No. 1385943

Action. ALBERTA

DEPARTMENT OF THE INTERIOR.

190

From

Date

" (when received)

Subject

Form A.

Form No. 1.

No. 30579.

1673953

Application for Entry for a Homestead, a Pre-emption or a Purchased Homestead.

I, John Olson

of Marchdon P H

do hereby apply for an Entry for a

under the provisions of Section

in that behalf of the Dominion Lands Act for the S½

Quarter Section of Section number

in Township

, Range 26 W

of the 4 Meridian

2. I am a British subject.

3. I am a native-born [illegible] that it is my intention to become a British subject under the provisions of Canada

, but I declare

John Olson

Witness

DOMINION LANDS OFFICE
SEP 12 1908
CALGARY

Swg ce Conway Marchdon Farmer

P.H. 302

VOTED

Form B.

Affidavit in support of an Application for Entry for a Homestead, a Pre-emption or a Purchased Homestead.

John Olsen

Oldreshotan

of

5. That my homestead entry is in good standing at this date.

John Olsen.



8-5-7

Form No 158.

Sworn Statement of

John Olson in support

of his application for Homestead Patent for south west

of ¼ Sec. 23 Thp. 14 Rge. 26 of 4 Meridian.

1. What is your name in full, age, occupation and Post office address?

John Olson
30 years Farmer Stavely

2. (1) Are you a British subject, by birth or naturalization? If a naturalized British subject, produce your certificate of naturalization. If an alien, have you declared your intention to become a British subject? Have you filed such declaration in the office of the Clerk of the Court? Where and when was such declaration filed?

Yes
No
By Naturalization
September 12th 1908
December 1908
December 1908

3. (a) Where have you resided since you made entry for this land, and what has been your occupation during that time?

from Dec 18th 1908 till Aug 1st 1909
Mar 12th 1910 - present time

4. What is the nature of the soil and the character of the timber on your land?

P H
3 0 2

5. When absent from your homestead, with whom have you resided?

In Dakota.
Visiting

6. Of whom do your family consist, and what is the age of each member of your family?

myself wife one child
April 1912 till present time

7. How long have you been in actual occupation of your homestead?

(a) When did you begin to reside upon your homestead?

Section ... Thp. ... Rge. ... Mer.

(b) By whom was the land originally entered, and who is the present owner?

(c) What buildings have you erected upon your homestead, and what is their present cash value?

T 15 R 26 W 4

(d) State each month and year in which you have resided upon your land.

W.

(e) State each month and year in which you have cultivated any portion of your land, and the number of acres cultivated each year.

Year 1909	Broke 65	acres, cropped —	acres
Year 1910	" 1	" 65	"
Year 1911	" 35	" 65	"
Year 1912	" 1	" 100	"
Year 1...	" ...	" ...	"
Year 1...	" ...	" ...	"

8. How much breaking have you had done previous to application for entry? (Not how many acres you have broken each year, but how many acres you had broken previous to application for entry, and how many acres you have broken each year?)

1909 1910 1911 1912
7 horses 7 horses 9 horses 8 horses
3 Cattle

9. What stock of which you are the owner have you had on your homestead each year since date of your homestead entry?

DATE OF CERTIFICATE OF NATURALIZATION
RECEIVED AND RETURNED TO HOMESTEADER.
..... 19

10. What is the size of your house on your homestead, of what material, and what is its present cash value?

12 x 24 Frame $300.00

11. What other buildings have you erected on your homestead? What is the present cash value of the same?

Barn $150.00 2 granaries $100.00
henhouse $25.00
1/4 mile 2 wire $75.00

12. What other improvements have you made on your homestead, and what is the present cash value thereof?

No

13. Are there any indications of mineral or coal on your land? If so, describe the same. Have you any timber for agricultural purposes, and if so, how much?

April

14. Have you ever cancelled your homestead entry? If so, describe it.

Nk 4 16 13 26 4

15. Have you sold, assigned or transferred your homestead entry? If so, when and to whom?

Sold in

No

Canada
Province of Alberta
To Wit:

I, John Olson, do solemnly swear that the answers to the foregoing questions are true and correct in every particular. That I claim a Patent for this Homestead under the provisions of the Dominion Lands Act.

That I have made an entry, and claim a Patent for the same for my own benefit, and not in the interest or for the benefit of any other person or persons whomsoever.

SO HELP ME GOD.

Sworn before me at Hanlon
this 13th day of March A.D. 1913

John Olson.

Having first read over and explained to the said applicant

Wm Roberts
Sub Agent of the Dominion Lands.

Homestead Inspector for the Calgary District.

I recommend the foregoing application for Patent, believing that the homestead requirements of the "Dominion Lands Act" have, in this case been complied with.

Dated at Lacombe this 14th day of May A.D. 1913

Local Agent of Dominion Lands for ... District.

Accepted as sufficient, Ottawa, ... 19

Commissioner.

I hereby certify that ... has to-day produced evidence showing ownership of the ... of Section ... Thp. ... Rge. ... Mer., from the ... day of ... to the present time.

Date ... 19 ...

The Officer taking this application for patent is requested to exercise particular care that the name of the homesteader is given in full and correctly spelt.

5

2925911

Sworn Statement of Charles Blakesley

of Sec. J & 23 Thp. 14 Rge. 26 of 4 Meridian, in reference to the application for patent of John Olson for S½ of Sec. 23 Thp. 14 Rge. 26 of 4 Meridian.

1. What is your occupation, and how long have you known the applicant?

Farmer 3 years on my homestead from May 1910 till Nov 1910 from Mar 1911 till present time

2. Where have you resided since you have known the applicant, give places and dates?

built before I knew him

3. (1) When did he build his house? and (2) when did he commence actual residence thereon, making it his permanent home?

He was in residence May 1910

4. (a) What portion of each year since commencement of residence has he lived upon the land? Give actual dates.

from May 1910 till present time

1737

2964776

(b) If his residence has been on land owned by himself or duly authorized relative, describe land, and state actual dates of residence, together with father, mother, son, daughter, brother or sister, as the case may be.

5. Has homesteader's family resided with him? Give actual dates.

Yes from April 1912 till present time

6. How much breaking, and what area has been cropped in each year upon his homestead?

45 S½

	Broke	acres, cropped	acres
Year 1 910	65	~~1/4~~	65
Year 1 911	~~35~~		100
Year 1 912			
Year 1			
Year 1			
Year 1			

7. What stock of which applicant is owner has he had on his homestead, pastured and cared for in each year since date of entering entry?

1910 1911 1912
7 horses 9 horses 8 horses

8. What is the size of his house on his present homestead, and what materials used therein?

12 x 24 Frame $200.00

9. What extent of fencing has he made on his homestead, and what is the present state thereof?

1¼ miles 2 wires $75.00

10. What other buildings have been erected on his homestead? Name order in which erected, and state when completed, and what is the present value of each?

Stable $75.00 2 granaries $80.00
henhouse $40.00

11. Have you any interest, direct or indirect, in the said land?

No

12. Do you believe the claimant has acted in good faith in all matters relative to his entry, and in making his proof?

Yes

Canada
Province of Alberta
To Wit:

I Charles Blakesley of Stavely make oath and say that the answers to the foregoing questions are true and correct in every particular.

SO HELP ME GOD.

Sworn before me at Nanton this 28th day of March 1913

Charles X Blakesley
his mark

Wm Roberts
Witness

Wm Roberts
Sub Local Agent of Dominion Lands ~~or Homestead Inspector~~ for the Calfary District.

~~He was on~~ May 6th 1913

Chas X Blakesley his mark

Wm Roberts Witness

Sworn Statement of F Headmiller

of Sec. SE 22 Thp. 14 Rge. 26 of 4 Meridian, in reference to the application for patent of John Olson for S½ of Sec. 23 Thp. 14 Rge. 26 of 4 Meridian.

1. What is your occupation, and how long have you known the applicant?

Farmer from Dec 1908 on my homestead from april 1904 till present time

2. Where have you resided since you have known the applicant, give places and dates?

3. (1) When did he build his house? and (2) when did he commence actual residence thereon, making it his permanent home?

(1) Dec 1908 (2) Dec 1908 from Dec 15th 1908 till Aug 1st 1909 " Mar 15th 1910 " present time

4. (a) What portion of each year since commencement of residence has he lived upon the land? Give actual dates.

(b) If his residence has been on land owned by himself or duly authorized relative, describe land, and state actual dates of residence, together with father, mother, son, daughter, brother or sister, as the case may be.

5. Has homesteader's family resided with him? Give actual dates.

Yes from April 1912 till present time

6. How much breaking, and what area has been cropped in each year upon his homestead?

	Broke	acres, cropped	acres
Year 1 909	65		65
Year 1 910	35		65
Year 1 911			100
Year 1 912			
Year 1			
Year 1			

7. What stock of which applicant is owner has he had on his homestead, pastured and cared for in each year since date of entering entry?

1909 1910 1911 1912
7 horses 7 horses 7 horses 8 horses
3 Cattle

8. What is the size of his house on his present homestead, and what materials used therein?

12 x 24 Frame $300.00

9. What extent of fencing has he made on his homestead, and what is the present state thereof?

1¼ miles 2 wires $75.00

10. What other buildings have been erected on his homestead? Name order in which erected, and state when completed, and what is the present value of each?

Stable $200.00 2 granaries $100
henhouse $40.00

11. Have you any interest, direct or indirect, in the said land?

No

12. Do you believe the claimant has acted in good faith in all matters relative to his entry, and in making his proof?

Yes

Canada
Province of Alberta
To Wit:

I F Headmiller of Stavely make oath and say that the answers to the foregoing questions are true and correct in every particular.

SO HELP ME GOD.

Sworn before me at Nanton this 28th day of March 1913

F. Headmiller

Wm Roberts
Sub Local Agent of Dominion Lands ~~or Homestead Inspector~~ for the Calfary District.

Form 31 a
40000-20-1-15

File No.

Department of the Interior.

OTTAWA, 191

Sir:—

I have to inform you that a patent for
of Section in Township
Range West of the Meridian,
bearing date the
has issued in your name, and that it has been forwarded to the Registrar of the Land Registration District of
who will issue the certificate of title upon receipt of your application to him therefor, and upon payment of the proper fees, if any.

For this purpose please place yourself in communication with that official, giving him your full name and your Post Office address. His address is

I am, Sir,

Your obedient servant,

L. PEREIRA,

Secretary.

To

(10) 188885

Action.

ALBERTA

No.

DEPARTMENT OF THE INTERIOR.

1907

From

Date
(when rec'd)

Rec'd Alberta
Edmonton Dist. 32-12
17-2nd

STOLEN
FROM
LIBRARY

Form No 158.

Sworn Statement of James Pearley Culver of Barney Alta.

in support of his application for Homestead Patent for North West. of Sec. 32 Thp. 12 Rge. 17 Wbf 4th Meridian.

1 What is your name in full, age, occupation and Post Office address?
James Pearley Culver, 21 yrs Farmer of Barney Alta

2 (a) Are you a British subject by birth?
Yes

Note.—If a naturalized British subject, produce your certificate of naturalization.

(b) If a naturalized British subject, when and where naturalized?
Naturalized at Edm

3 (a) When did you make entry for your homestead?
27th Nov 1907.

(b) When did you begin actual residence upon your homestead?
20th April 1908

(c) Have you resided upon your homestead for the three years next preceding your application for patent?
20th April 1908
From 20/4.08 to 17.08
" 17.11.08 to 20/7.09
" 17.11.09 to 20/7.10
" 13/11.10 to date. 2 yrs 11

4 What was your occupation during each year of your residence upon your homestead?

DOMINION LANDS OFFICE
JUN 2 1911
LETHBRIDGE

5 Where did you reside during the first year of your residence upon your homestead?
1908 & 1909 near Coaldale & Lethbridge Alta
1910 In Calgary. Labouring. Farming

6 Where did you reside during the second year of your residence upon your homestead?
Single man

7 Did you ever apply for any other homestead?

8 Where is the land for which you now apply for patent situated with reference to your present residence?

9 What is the character of the soil?

Crop	909	2a 6
Crop	910	6 2½
Crop	911	30.
Crop		
Crop		
Crop		

No stock

10 What is the size of your house on your homestead, of what material, and what is the present cash value?
Frame house 12 x 16 $75.00

11 What other buildings have you erected on your homestead? What is their size, material, and what is the cash value of the same?
Well $25.00

12 What extent of fencing have you made on your homestead, and what is the present cash value thereof?
1½ miles $90.00

13 Are there any and what indications of minerals or quarries on your homestead or on any part thereof? If so, what are they?
No.

14 Have you any and what other homestead entries? If so, where and when made?
Agricultural land.

15 Have you sold, assigned or transferred your homestead or any part thereof? If so, to whom and when?
No.

Dominion of Canada
PROVINCE OF ALBERTA.
To Wit:

I Jas. Pearley Culver do solemnly swear that the answers to the foregoing questions are true and correct in every particular. That I claim a Patent for this Homestead under the provisions of the "Dominion Lands Act."

That I have not sold any entry, and claim a Patent for the same for my own benefit and not in the interest of or for the benefit of any other person or persons whomsoever.

SO HELP ME GOD.

Sworn before me at LETHBRIDGE, ALTA.
this 2nd day of June A.D. 1911.

James Pearley Culver

E. J. Taylor
Under the provisions of the Dominion Lands Act or
25 of the Dominion Lands Act Homestead Inspector for the District.

I recommend the foregoing application for Patent, believing that the homestead requirements of the "Dominion Lands Act" have, in this case, been complied with.

Dated at

Ottawa, 19

Accepted as sufficient.

for Minister of the Interior.

I Hereby certify that

has to-day produced evidence showing

owners up to the Section Twp Rge Mer

from the day of

to the present time.

Date

By

The Officer taking this application for patent is requested to exercise particular care that the name of the homesteader is given in full and correctly spelt.

24 19639

Sworn Statement of Russell A Mann

SE of Sec. 28 Thp. 12 Rge. 17 W of 4 Meridian, in reference to the application for patent of [illegible] for N½ of Sec. 32 Thp. 12 Rge. 17 W of 4 Meridian.

1. What is your occupation and how long have you followed the same? (Give full particulars as to your occupation during the past three years, and the name and address of your employer, if any.)

Farming since April 1908

2. Where have you resided previous to making this application? (Give name of Province, District, Town or Village.)

On my timber SE 28. 12. 17 W. 4th m. 1907 to 1908, 1909, 2 yrs 20 days, 2 days to date. Working at Spring Coulee Alta & on the S Alta Land Co Irrigation Ditch until I came April 1908 to 25th April 1908

3. (1) When did he begin? (State whether he began as a servant, or on his own account, or as a partner, and if so, of what firm.) (2) What is the name and address of his present employer? (3) What is the character of his work?

From 25 4 08 to 1 5 08 at Stavely
" 1 5 08 to 27 10 09 at Farming
" 27 10 09 to 2 4 10 at Farming
" 2 4 10 to date at Farming

4. (a) What portion of your time during each year since you first established residence has been spent upon the land in question? (Give dates.)

(b) If absent therefrom during any portion of the time, state where you have been employed, or during what other period you have resided upon your homestead, and for what purpose you were absent therefrom.

Dominion Lands Office
JUN 5 1911
Lethbridge

5. Has homesteader been joined by wife or children? If so, give names and dates.

Single man

6. How much breaking and what area has been cropped in each year upon the homestead?

Year	Breaking	Acres cropped	Acres
1909	24		
1910	6		30
1911			

7. What stock have you on the land and what is the value of the same?

No stock

8. What other buildings have you on the land and what is the value of the same?

Frame house 12 x 14. $50
2 miles $60

9. What extent of fencing have you on the land and what is the value of the same?

Chicken $10

10. What other improvements have you on the land and what is the value of the same?

11. Have you any relatives residing in the vicinity of your homestead? If so, state their names and addresses and their relationship to you.

No

12. Do you intend to reside upon and cultivate the land in question?

Yes

Dominion of Canada
Province of Alberta
To Wit:

I Russell A Mann of Barnes, Alta make oath and say that the answers to the foregoing questions are true and correct in every particular.

SO HELP ME GOD

Sworn before me at LETHBRIDGE, ALTA. this 5th day of June 1911

Russell A. Mann

Having been first read over and explained to the Witness.

Local Agent of Dominion Lands or Homestead Inspector.

for the LETHBRIDGE District.

Under the provisions of sub-clause 2 of clause 25 of the Dominion Lands Act.

Sworn Statement of Laurence Thurman Daley

NE of Sec. 20 Thp. 12 Rge. 17 W of 4 Meridian, in reference to the application for patent of [illegible] for N½ of Sec. 32 Thp. 12 Rge. [illegible] of [illegible] Meridian.

1. What is your occupation and how long have you followed the same? (Give full particulars as to your occupation during the past three years, and the name and address of your employer, if any.)

Farmer Since 1907

2. Where have you resided previous to making this application? (Give name of Province, District, Town or Village.)

On my timber NE 20. 12. 17 W 4th m. from 13/10 08 to 31/5 09, 1/1 09 to 28/5/10 Working at Spring Coulee Alta

3. What is your present employment? (Give name and address of employer.)

Farming since April 1908

4. When did you begin your present employment? (Give date.)

From April 1908 I have my timber on the spring & 4 of the settlers could not put the stake
From 1/1 08 to 31/5 09. 1 09 to 28/5/10

5. Has homesteader been joined by wife or children? If so, give names and dates.

Dominion Lands Office
JUN 5 1911
Lethbridge

Single man

6. How much breaking and what area has been cropped in each year upon the homestead?

Year	Breaking	Acres cropped	Acres
1909	20	5	24
1910			

7. What stock have you on the land and what is the value of the same?

No stock

8. What other buildings have you on the land and what is the value of the same?

Frame house 2 x 12. $50
1½ miles $60

9. What extent of fencing have you on the land and what is the value of the same?

Chicken $10

10. What other improvements have you on the land and what is the value of the same?

11. Have you any relatives residing in the vicinity of your homestead? If so, state their names and addresses and their relationship to you.

No

12. Do you intend to reside upon and cultivate the land in question?

Yes

Dominion of Canada
Province of Alberta
To Wit:

I Laurence Thurman Daley make oath and say that the answers to the foregoing questions are true and correct in every particular.

SO HELP ME GOD

Sworn before me at LETHBRIDGE this day of 1911

Laurence Thurman Daley

Having been first read over and explained to the Witness.

Local Agent of Dominion Lands or Homestead Inspector.

for the LETHBRIDGE District.

Under the provisions of sub-clause 2 of clause 25 of the Dominion Lands Act.

Form 81 a.

File No

Department of the Interior.

OTTAWA, 17 1901

Sir:—

I have to inform you that a patent for

of Section , Township , West of the Meridian

Range , bearing date the ,

has issued in your name, and that

it has been forwarded to the Registrar of the Land Registration

District of SOUTH ALBERTA

who will issue the certificate of title upon receipt of your application

to him therefor, and upon payment of the proper fees, if any.

For the purpose of correspondence in connection with

that office, please quote your full name and your Post Office address

as given herein, viz.

His address is Alta.

I am, Sir,

Your obedient servant,

PERLEY G. KEYES,

Secretary.

To

[illegible]-7-11.

[illegible]

Re: Jos. T. Culver, J. P. 3-1-11-4.
[illegible] Relief Grounds.

The [illegible] relief adjustment [illegible] appointed under order P. C. [illegible], dated November 13th, 1911, having taken under consideration the attached report of the Chief Collector of the Collection Branch, Department of Municipal Affairs, numbered 9132, [illegible] the settlement outlined therein [illegible] hereby [illegible]:

1. That, there being no further security of any value available for the Joint Relief Grounds more particularly described in the attached report, made to Jos. T. Culver, the lands taken as security be released and the balance remaining outstanding be written off.

[illegible]

[illegible]

[illegible]

[illegible]

To:

The Honourable,
The Minister of [illegible],
[illegible], Canada.

98-C-11.

FEB 25 1936

Re: Jas. F. Culver. L. D. 34-12-1-4.
Joint Relief Advance.

The attached report, with recommendations of the Chief Collector of the Collection Branch, Department of Municipal Affairs, dated February 4th, 1936, has been submitted to the Agricultural Relief Adjustment Board, and in the opinion of the Board the proposed adjustment is fair and reasonable, and it is desirable that it be accepted.

In accordance, therefore, with the provisions of the Agricultural Relief Adjustment Act, Revised Statutes of Alberta, 1934, I hereby direct that the recommendation for the adjustment and settlement of the said account contained in the said report be, and the same are, hereby approved and confirmed.

[redacted]
President, Agricultural Relief Adjustment Board.

To:

The Honourable [redacted],
Provincial Treasurer,
Province of Alberta,
[redacted], Alberta.

BOARD ORDER
No. 9230

tt-C-11

reb. 4, 194.

Mr. A. Moulter,
Chairman,
Seed grain & relief adjustment board,
Edmonton, Alberta,

Dear Sir:

Re: J. . . Culver. L. . 3a-1.-17-.
Joint relief a vances.

The above party obtained the following joint relief Advances giving as security liens on the title to the above land.

Joint relief.	
...r. 17/30	$130.80
Jan. 31/40	14.00
...r. ../40	49.00
...r. 3/41	46.55
	240.35
Int. to ...r. 31/32	190.72
	$431.07

In common with numerous other residents in this territory the writer found himself unable to continue his farming operations satisfactorily and moved from this locality with a view to re-establish himself elsewhere under more favorable conditions, his present whereabouts being unknown. The land was allowed to revert to the taxing authorities under the provisions of the Tax Recovery Act and is now under the jurisdiction of the Special Areas Board. Due to the chaotic conditions which prevail in that part of the Province in which this land is situated that board holds same available for lease to one of the few remaining residents for grazing purposes only at a nominal rental insufficient to provide for any recovery on the advances.

There now remains no possibility of obtaining repayment under the personal covenant and as no security of any value is held I would recommend that the balance outstanding be written off and the liens cancelled.

The principal seed grain advances of five hundred and thirty-four dollars and seventy-four cents ($534.74) have already been cancelled.

Yours very truly,

W. H. Hamilton.

L. R. ___
Regn ___

Department of Mines and Resources

Name [illegible]

Post Office

Ledger Folio

State, by

Rc. Sec' [illegible] Tp. [illegible] R. [illegible] M.

Date

File No. [illegible]

DATE	PARTICULARS	PRINCIPAL	INTEREST	TOTAL
	[illegible]	120 00		
	"	400		
	"	400		
	" 1921	[illegible]		
		248 [illegible]		

[illegible]

SEED GRAIN AND RELIEF ADJUSTMENT BOARD
AND
TAX CONSOLIDATION BOARD

3654234

ADMINISTRATION BUILDINGS
EDMONTON

FILE NO
96-3-11.

BOARD ORDER NO. 9230.

Re: Jas. E. Culver. M.D. 32-13-17-4.
Joint Relief Advances.

The Seed Grain and Relief Adjustment Board appointed under order P. C. 8400, dated November 22nd, 1937, having taken under consideration the attached report of the Chief Collector of the Collection Branch, Department of Municipal Affairs, numbered 9230, APPROVES the settlement outlined therein and DOES HEREBY RECOMMEND:

1. THAT, there being no further security of any value remaining for the Joint Relief advances more particularly described in the attached report, made to Jas. E. Culver, the liens taken as security be released and the balance remaining outstanding be written off.

CHAIRMAN, Seed Grain & Relief Adjustment Board.

SECRETARY, Seed Grain & Relief Adjustment Board.

TO:

The Honourable,
The Minister of Mines & Resources,
OTTAWA, Canada.

96-C-11.

[illegible] M. 9/30.

Re: Jas. T. Culver. M. [illegible] 31-14-17-4.
Joint Relief Advances.

The attached report, with recommendations of the Chief Collector of the Collection Branch, Department of Municipal Affairs, dated February 4th, 1943, has been submitted to the Agricultural Relief Adjustment Board, and in the opinion of the Board the proposed adjustment is fair and reasonable, and it is desirable that it be accepted.

In accordance, therefore, with the provisions of the Agricultural Relief Adjustment Act, Revised Statutes of Alberta, 1942, IT IS ORDERED that the recommendation for the adjustment and settlement of the said account contained in the said report be, and the same are, hereby APPROVED and ACCEPTED.

[illegible]
Chairman, Agricultural Relief Adjustment Board.

TO:

The Honorable [illegible] C. Hannah,
Provincial Treasurer,
Province of Alberta,
EDMONTON, Alberta.

BOARD ORDER
No. 9230

REFER TO FILE NO
[illegible]-11

GOVERNMENT OF THE PROVINCE OF ALBERTA
DEPARTMENT OF MUNICIPAL AFFAIRS

ADDRESS REPLY
THE DEPUTY MINISTER OF MUNICIPAL AFFAIRS
EDMONTON, ALBERTA

EDMONTON, ALBERTA
Feb. 4, 1932.

Mr. A. Poutier,
Chairman,
Seed Grain & Relief Adjustment Board,
Edmonton, Alberta,

Dear Sir:

Re: Jas. P. Oliver. [illegible]. 32-12-17-4.
Joint Relief Advances.

The above party obtained the following Joint Relief Advances giving as security liens on the title to the above land.

Joint Relief.	
Jan. 17/30	$130.80
Jan. 31/30	[illegible]
Mar. 20/30	43.00
Mar. 3/31	44.50
	248.30
Int. to Mar. 31/32	196.72
	$445.07

In common with numerous other residents in this territory the debtor found himself unable to continue his farming operations satisfactorily and moved from this locality with a view to re-establish himself elsewhere under more favorable conditions, his present whereabouts being unknown. The land was allowed to revert to the taxing authorities under the provisions of the Tax Recovery Act and is now under the jurisdiction of the Special Areas Board. Due to the climatic conditions which prevail in that part of the Province in which this land is situated that Board holds same available for lease by one of the few remaining residents for grazing purposes only at a nominal rent & insufficient to provide for any recovery on these advances.

There now remains no possibility of obtaining payment under the personal covenant and as no security of any value is held I would recommend that the balance outstanding be written off and the liens, if any, discharged.

Provincial Seed Grain Advances of five hundred and twenty-four dollars and seventy-four cents ($524.74) have already been cancelled.

Yours very truly,
[illegible]
[illegible]

CANCELLATION

FILE

NAME Jas. P. Culver

LAND N.W . 32-12-17 W . 4th M.

1/20-21 Relief - $248.35

	Principal	Interest	Total
Federal			
	$248.35	$440.10	$688.45
			Nil
			688.45
			3[illegible].22

by the Seed Grain Adjustment Board.

Indebtedness be written off as a loss.

[illegible] PC 7[illegible]6 DATED [illegible] 6

Attn.

ALBERTA

No. 13,587

DEPARTMENT OF THE INTERIOR.

1907

From

Date

when received

Application for Homestead entry
abandoned 1 E. 20-12
18.00

Form No 7.

Form No. 158

Sworn Statement of [illegible] in support

of his application for Homestead Patent for

of [illegible] Sec. [illegible] Thp. [illegible] Rge. [illegible] of [illegible] Meridian.

1. What [illegible]

2. (a) Are [illegible]

Note [illegible]

3. (a) What [illegible]

4. What [illegible]

5. What [illegible]

6. Of what [illegible]

7. Is residence [illegible]

(a) When [illegible]

(b) By [illegible]

(c) What [illegible]

(d) State [illegible]

(e) State [illegible]

8. How many acres have been cropped upon your homestead [illegible]

	Acres	Acres cropped	Acres
Year 1			
Year 2			
Year 3			
Year 4			
Year 5			

9. What stock [illegible] have you had upon your homestead each year [illegible] of perfecting title?

10. What is the [illegible] of what [illegible]

11. What other buildings have you erected upon your homestead? [illegible]

12. What extent of [illegible] your homestead, and what [illegible]

13. Are you [illegible]

14. Have you [illegible]

15. Have you [illegible]

To Wit:

I, [illegible] do solemnly swear that the answers to the foregoing questions are true and correct in every particular. That I claim a Patent for this Homestead under the provisions of the "Dominion Lands Act."

That I obtained an entry, and claim a Patent for the same for my own benefit, and not in the interest or for the benefit of any other person or persons whomsoever.

SO HELP ME GOD.

Sworn before me at [illegible] this [illegible] day of [illegible] A.D. 19[illegible]

Having first been read over and explained to the said applicant.

[illegible]

Agent of the Dominion Lands or
Homestead Inspector for the Lynn Haven District.

I recommend the foregoing application for Patent [illegible] that the homestead requirements of the Dominion Lands Act have, in this case been complied with.

Dated at [illegible] this [illegible] day of [illegible] A.D. 19[illegible]

[illegible]

Ottawa, [illegible] 19

Accepted as sufficient.

[illegible]
Assistant Commissioner.

I hereby certify that [illegible] has to-day produced evidence showing ownership of the [illegible] of Section [illegible] Twp. [illegible] Rge. [illegible] Mer., from the [illegible] day of [illegible] to the present time.

Date [illegible] 19

The Officer taking this application for patent is requested to exercise particular care that the name of the homesteader is given in full and correctly spelt.

2240215

Sworn Statement of [illegible]

of Sec. [illegible] Thp. [illegible] Rge. [illegible] of [illegible] Meridian, in reference to the application for patent of [illegible] for [illegible] of Sec. [illegible] Thp. [illegible] Rge. [illegible] of [illegible] Meridian.

1. What is your occupation, and how long have you known the applicant?

2. Where have you resided since you have known the applicant, give places and dates?

3. (1) When did he build his house? and (2) when did he commence to reside thereon, making it his permanent home?

4. (a) What portion of each year since commencement of residence has he lived upon the land? Give actual dates.

(b) If his residence has been on land owned by himself, or duly entered relative, describe same, and give actual dates of residence together with father, mother, son, daughter, brother or sister, as the case may be.

5. Has homesteader's family resided with him? Give actual dates.

6. How much breaking, and what area has been cropped in each year upon his homestead?

Year	Broke.	acres, cropped	acres
Year	"	"	"
Year	"	"	"
Year	"	"	"
Year	"	"	"
Year	"	"	"

7. What stock of which applicant is owner has he had on his homestead or purchased land each year since date of perfecting entry?

8. What is the size of his house on his present homestead, and what is its present cash value?

9. What extent of fencing has been made on his homestead, and what is its present cash value thereon?

10. What other buildings have been erected on his homestead? What is the cash value of the same? What have been made thereon, and what is the cash value of the same?

11. Have you any interest, direct or indirect, in this application?

12. Do you believe the claimant has acted in good faith in obtaining his entry, and in making his application for patent?

To Wit:

I [illegible] of [illegible] make oath and say that the answers to the foregoing questions are true and correct in every particular.

SO HELP ME GOD.

Sworn before me at [illegible] this [illegible] day of [illegible] 19[illegible]

Having been first read over and explained to the Witness.

[illegible]

Local Agent of Dominion Lands or Homestead Inspector.

for the [illegible] District.

Sworn Statement of Elgia H. Blum

N. W of Sec. 28 Thp. 12 Rge. 18W of 4th Meridian, in reference to the application for patent of Tom Reaster for E ½ of Sec. 20 Thp. 12 Rge. 18W of 4th Meridian.

1. What is your occupation, and how long have you known the applicant? — Farming. Since May 1907

2. Where have you resided, since you have known the applicant, give places and dates? — On N.W 28 12 18 4 from 2nd May 1907 to 10th Nov 07. Jany 25th 08 to 15th Sept 08 5th Nov 08 to 5th Sept 1910 In vicinity.

3. (1) When did he build his house? and (2) when did he commence to reside thereon, making it his permanent home? — (1) May 1907 (2) 20th May 1907

4. (a) What portion of each year since commencement of residence has he lived upon the land? Give actual dates. — From 20th May 1907 to 20th Nov 1907 1st April 1908 to 15th Nov 1908 5th March 1909 to 5th September 1910

(b) If his residence has been on land owned by himself, or duly entered relative, describe same, and give actual dates of residence together with father, mother, son, daughter, brother or sister, as the case may be.

5. Has homesteader's family resided with him? Give actual dates. — He is single

6. How much breaking, and what area has been cropped in each year upon his homestead?

Year	Broke.	acres, cropped	acres
Year 1907	5	"	"
Year 1908	10	"	5
Year 1909	30	"	15
Year 1910	65	"	80
Year	"	"	"
Year	"	"	"

7. What stock of which applicant is owner has he had on his homestead or purchased land each year since date of perfecting entry?

	1909	1910
Horses	4	10
Cattle	-	1

8. What is the size of his house on his present homestead, and what is its present cash value? — Frame 16x24 $225.

9. What extent of fencing has been made on his homestead, and what is its present cash value thereon? — 2 miles $80

10. What other buildings have been erected on his homestead? What is the cash value of the same? What have been made thereon, and what is the cash value of the same? — Granary $80 Barn $35. Shack $40 Barn $60

11. Have you any interest, direct or indirect, in this application? — No.

12. Do you believe the claimant has acted in good faith in obtaining his entry, and in making his application for patent? — Yes

Canada
Prov. of Alberta
To Wit:

I E. H. Blum of Valer, Alta. make oath and say that the answers to the foregoing questions are true and correct in every particular.

SO HELP ME GOD

Sworn before me at [illegible] this 26 day of September 19[illegible]

Elgia H. Blum

Having been first read over and explained to the Witness.

R. Lewis

~~Local Agent of Dominion Lands or Homestead Inspector.~~

for the [illegible] District.

Form 31 a.

File No 135987

Department of the Interior.

OTTAWA, 191

Sir:—

I have to inform you that a patent for S.E. ¼
of Section 20 in Township 19
Range 15 West of the 4th Meridian,
bearing date the
29th Nov. 1910, has issued in your name, and that
it has been forwarded to the Registrar of the Land Registration
District of
who will issue the certificate of title upon receipt of your application
to him therefor, and upon payment of the proper fees, if any.

For this purpose please place yourself in communication with
that official, giving him your full name and your Post Office address.
His address is

Alta.

I am, Sir,

Your obedient servant,

PERLEY G. KEYES,
Secretary.

To Lynn Weaver, Esq.
Taber
Alta.

Action.

ALBERTA

No. 158624

DEPARTMENT OF THE INTERIOR.

190

From

Date
(when rec'd)

Subject :

Form No. 158.

Sworn Statement of

in support of his application for Homestead Patent for ... *of* ... Sec. ... *Thp.* ... *Rge.* ... *of* ... *Meridian.*

1. What is your name in full, age, occupation and Post Office address?

2. (a) Are you a British subject, by birth or naturalization?

(b)

(c)

NOTE: If the naturalization papers are not in your possession, a certificate must be produced. If they are in possession of Land Agent, a receipt for them must be obtained, or same explained by Father or Mother.

3. (a) When and you obtain homestead entry (if other than one homestead), and (b) when did you commence to reside thereon?

4. What portion of each year since commencement of residence have you resided upon the land, giving reasons, dates?

5. When absent from your homestead, where have you resided and what has been your occupation?

6. Of whom do your family consist, when did they first commence to reside upon this homestead, and for what period in each year since that date have they resided upon it?

7. If vacant land has been purchased or taken by homestead entry by yourself or any of the members of your family, state particulars.

(a) What land (if any) was purchased and acquired?

(b) By whom and when was the land acquired, and what is the present ownership thereof?

(c) What buildings are on such land, and what is the present value thereof?

(d) State each month or part of month you have resided on your land.

(e) State each month or part of month you and your (Father or mother, son, daughter, sister, brother) have resided on the latter's land.

8. How much breaking have you done upon your homestead in each year since date of original entry, and how many acres have you cultivated each year?

Section ... Thp. ... Rge. ... Mer.

(a) ... (2) ...

(b) ... (2) ...

Year 1 ... broke ... acres, cropped ... acres

Year 1 ... " ... " ... "

Year 1 ... " ... " ... "

Year 1 ... " ... " ... "

Year 1 ... " ... " ... "

9. What stock of which you are the owner have you had on your homestead each year since date of perfecting entry?

10. What is the size of your house on your homestead, of what material, and what is its present condition?

11. What other buildings have you erected on your homestead?

12. What cultivation (fencing) have you made on your homestead?

13. Are there any indications of minerals on your homestead?

14. Have you any other homestead entry? If so, where situated?

15. Have you sold, mortgaged or transferred your homestead? If so, to whom and for what consideration?

To Wit:

I, ... do solemnly swear that the answers to the foregoing questions are true and correct in every particular. That I claim a Patent for the Homestead under the provisions of the "Dominion Lands Act."

That I obtained an entry, and claim a Patent for the same for my own benefit, and not in the interest or for the benefit of any other person or persons whomsoever.

SO HELP ME GOD.

Earl D Cole

Sworn before me at ...

... A.D. 19...

Having first been read over and explained to the said applicant.

... Agent of the Dominion Lands, or
Homestead Inspector for the ... District.

I recommend the foregoing application for Patent, believing that the homestead requirements of the "Dominion Lands Act" have, in this case been complied with.

Dated at ... A.D. 19...

... Local Agent of Dominion Lands for ...

Ottawa, 19

Accepted as sufficient,

... Commissioner.

I hereby certify that ... has to-day produced evidence showing ownership of the ... of Section ... Thp. ... Rge. ... Mer., from the ... day of ... to the present time.

Date ... 19...

The Officer taking this application for patent is requested to exercise particular care that the name of the homesteader is given in full and correctly spelt.

17447

Sworn Statement of

of Sec. Thp. Rge. of Meridian, in reference to the application for patent of for of Sec. Thp. Rge. of Meridian.

1. What is your occupation, and how long have you known the applicant?

2. Where have you resided, since you have known the applicant, give places and dates?

3. (a) When did he build his house? and (b) when did he commence actual residence thereon, making it his permanent home?

4. (a) What portion of each year since commencement of residence has he lived upon the land? Give actual dates.

(b) If his residence has been on land owned by himself or duly authorized to reside, describe same and give actual dates of residence, together with father, mother, son, daughter, brother or sister, as the case may be.

5. Has homesteader's family resided with him? Give actual dates.

6. How much breaking and what area has been cropped in each year upon his homestead?

Year 1	Broke	acres,	cropped	acres.
Year 1	"	"	"	"
Year 1	"	"	"	"
Year 1	"	"	"	"
Year 1	"	"	"	"
Year 1	"	"	"	"

7. What stock of which applicant is owner has he had on his homestead or purchased land each year since date of perfecting entry?

8. What is the size of his house on his present homestead and what material was used in its construction?

9. What extent of fencing has he made on his homestead and what other improvements have been made thereon?

10. What other buildings have been erected on homestead? What acreage under cultivation has each crop grown thereon, and what is the total value of the same?

11. Have you any interest, direct or indirect, in this application?

12. Do you believe the claimant has acted in good faith in obtaining his entry and in making his application?

To Wit:

I of

make oath and say that the answers to the foregoing questions are true and correct in every particular.
SO HELP ME GOD.

Sworn before me at

this day of 19

Having been first read over and explained to the Witness.

Local Agent of Dominion Lands or ~~Homestead~~ Inspector.

for the District.

Sworn Statement of

of Sec. Thp. Rge. of Meridian, in reference to the application for patent of for of Sec. Thp. Rge. of Meridian.

1. What is your occupation, and how long have you known the applicant?

2. Where have you resided, since you have known the applicant, give places and dates?

3. (a) When did he build his house? and (b) when did he commence actual residence thereon, making it his permanent home?

4. (a) What portion of each year since commencement of residence has he lived upon the land? Give actual dates.

(b) If his residence has been on land owned by himself or duly authorized to reside, describe same and give actual dates of residence, together with father, mother, son, daughter, brother or sister, as the case may be.

5. Has homesteader's family resided with him? Give actual dates.

6. How much breaking and what area has been cropped in each year upon his homestead?

Year 1	Broke	acres,	cropped	acres.
Year 1	"	"	"	"
Year 1	"	"	"	"
Year 1	"	"	"	"
Year 1	"	"	"	"
Year 1	"	"	"	"

7. What stock of which applicant is owner has he had on his homestead or purchased land each year since date of perfecting entry?

8. What is the size of his house on his present homestead and what material was used in its construction?

9. What extent of fencing has he made on his homestead and what other improvements have been made thereon?

10. What other buildings have been erected on homestead? What acreage under cultivation has each crop grown thereon, and what is the total value of the same?

11. Have you any interest, direct or indirect, in this application?

12. Do you believe the claimant has acted in good faith in obtaining his entry and in making his application?

To Wit:

I of

make oath and say that the answers to the foregoing questions are true and correct in every particular.
SO HELP ME GOD.

Sworn before me at

this day of 19

Having been first read over and explained to the Witness.

Local Agent of Dominion Lands or Homestead Inspector.

for the District.

Form 31 a.

File No. 36219

Department of the Interior.

OTTAWA, [illegible] 1911 19

Sir:—

I have to inform you that a patent for S.E. ¼

of Section 4 in Township 21

Range 19 West of the 4th Meridian

bearing date the 22nd Dec. 1911.

has issued in your name, and that it has been forwarded to the Registrar of the Land Registration District of [illegible]

who will issue the certificate of title upon receipt of your application to him therefor, and upon payment of the proper fees, if any.

For this purpose please place yourself in communication with that official giving him your full name and your Post Office address. His address is [illegible].

I am, Sir,

Your obedient servant,

PERLEY G. KEYES

Secretary.

To Earl R. Cutler, Esq.
Stettler.
Alta.

13622.1

Action

ALBERTA

DEPARTMENT OF THE INTERIOR.

1907

From

Date

(When received)

Subject:

Form No

Form No 158

Sworn Statement of

John Budvarsson

in support of his application for Homestead Patent for S½ W

of 32 Sec. 36 Thp. 3 Rge. W of 3 Meridian.

1. What is your name in full, age, occupation and post office address?

John Budvarsson
18, farmer, Markerville
Alta

2. (a) Are you a British subject, by birth or naturalization? (If you have been naturalized, produce your certificate.)

By Nat. papers enclosed

NOTE. If the applicant is a naturalized citizen, a certificate must be furnished at once, or the application will be rejected. If the applicant is an alien, he must, before receiving a patent for land homesteaded, take the oath of allegiance.

3. (a) When did you make your original entry for this land? (b) When did you commence permanent residence upon your homestead? (c) When did you actually begin to reside upon it?

(a) April 21st 1908 1906
(b) April 1908
(c) Sept 1st 1908.

4. What portion of each year since commencement of residence have you resided upon the land, giving the months?

all the time from Sept 1st 1908 to July 21st 1911

1194 3

5. Where absent from your homestead, and for how long, since first establishing residence thereon, and what has been your occupation?

Not absent except during the month of Sept 1908 when I lived on 31-36, 3 W 5th.

6. Are you married? If a widower, have you any children? Give their names, ages and residences.

Wife and 6 children
Born here

7. Have you ever had a homestead entry? If so, where? Have you received patent for it? If not, why not?

8. (a) Were you joint owner with another of the land acquired? (b) If so, with whom? (c) Was the land acquired, and what is the relationship to the co-owner?

9. What quantity of land have you cultivated and what crops in each year?

Section	Twp.	Rge.	Mer.
NE¼	3		
SE¼	3		

Year	Acres broken	Acres cropped	Acres under cultivation
1909	3		
1910	2	3	
1911	4	5	
Total			
Total for whole homestead	100	8	

10. How many cattle, horses, sheep and pigs have you on the land? Have you any implements? If so, what?

	1908	09	10	11
Horses	2	2	4	11
Cattle	20	25	30	
Sheep		1	16	20

11. What is the size of your house on your homestead, of what dimensions, and what is its present condition?

Log house 18 x 20 in fair condition

12. What grain and crops have you sown on your homestead, and what is the cash value of the same?

4 acres oats $100

13. What extent of fencing have you made on your homestead, and what is its present condition?

2½ miles pasture post and wire $160

14. Are there any indications of mineral or coal on the land?

No. fair

15. Have you a patent or homestead entry for any land except this homestead?

No

16. If you have sold, assigned or transferred your interest in any land, state when, to whom, and for what consideration?

No

Sworn before me at Red Deer this 21st day of July A.D. 1911

J Budvarsson

Having first been read over and explained to the said applicant

Agent of the Dominion Lands, or
Homestead Inspector for the District.

I J Budvarsson do solemnly swear that the answers to the foregoing questions are true and correct in every particular. That I claim a Patent for this Homestead under the provisions of the "Dominion Lands Act."

That I obtained an entry, and claim a Patent for the same for my own benefit and not in the interest or for the benefit of any other person or persons whomsoever.

SO HELP ME GOD.

J Budvarsson

I recommend the foregoing application for Patent, believing that the homestead requirements of the "Dominion Lands Act" have in this case been complied with.

AUG 25 1911
RED DEER

Agent of Dominion Lands, or Homestead Inspector for the District.

Ottawa, 19

Accepted as sufficient

Commissioner.

I hereby certify that

has to-day produced evidence showing ownership of Section Twp. Rge. Mer. from the day of to the present time

Date

The Officer taking this application for patent is requested to exercise particular care that the name of the homesteader is given in full and correctly spelt.

Sworn Statement of J Gustason SW

of Sec. 32 Thp. 36 Rge. 3 of 5 Meridian, in reference to the application for patent of J Budreau for NW of Sec. 32 Thp. 36 Rge. 3 W of 5 Meridian.

1. What is your occupation, and how long have you known the applicant? — Farmer 3½ yrs

2. Where have you resided since you have known the applicant, give places and dates? — On SW 32-36-3 5 from Sept 1/1908 to July 21st/1911

3. (a) When did he build his house? and (b) when did he commence residence thereon, making it his permanent home? — (a) Sept 1908 (b) Sept 1/1908

4. (a) What portion of each year since commencement of residence has he lived upon the land? (Give exact dates) — All the time from Sept 1/1908 to July 21st 1911

(b) If his residence has been, or land owned by himself or children under age, cultivated by others than himself, state name of cultivator, length of time, and whether son, daughter, brother or sister, as the case may be. — C

5. Has he ever resided with him? (Give exact dates) — Also same residence

6. How much breaking has been done, and what area has been cropped in each year since application? — Year 1909 Broke 3 acres cropped 3 acres; Year 1910 2; Year 1911 3 5

	1908	09	10	11
7. What stock of which applicant is owner has he had on his homestead in each year since date of performing settlement duties?				
Horses	2	2	4	4
Cattle	20	25	30	31
Log house 18x20				

8. What is the character of the improvements on the property patented, and what is their present condition and value? — Log house 18x20 Stable 14x16 & 250.00

9. What extent of fencing has he made on his homestead, and what is the character and value thereof? — 2½ rails and wire fence $160

10. What other buildings has he erected on his homestead? What other improvements have been made thereon, and what is the cash value of the same? — 1 stable $

11. Have you any interest, direct or indirect, in this application? — No

12. Do you believe the claimant's statements as to good faith in obtaining homestead and in fulfilling the application for patent? — Yes

Edmonton
Fort Saskatchewan

I J. Gustason of Strathcona make oath and say that the answers to the foregoing questions are true and correct in every particular.
SO HELP ME GOD.

Sworn before me at Strathcona this 21st day of July 1911

J Gustason

Having been first read over and explained to the Witness.

J.A. Macleod
Local Agent of Dominion Lands or Homestead Inspector.

for the Red Deer District.

Sworn Statement of J Bjornson SW

of Sec. 20 Thp. 36 Rge. 1 W of 5 Meridian, in reference to the application for patent of J Budreau for NW of Sec. 32 Thp. 36 Rge. 3 W of 5 Meridian.

1. What is your occupation, and how long have you known the applicant? — Farmer 3½ yrs

2. Where have you resided since you have known the applicant, give places and dates? — On SW 32-36-3 5 from Sept 1/1908 to July 11 1911

3. (a) When did he build his house? and (b) when did he commence residence thereon, making it his permanent home? — (a) Sept 1908 (b) Sept 1/1908

4. (a) What portion of each year since commencement of residence has he lived upon the land? (Give exact dates) — All the time from Sept 1st 1908 to July 21st 1911

(b) If his residence has been, or land owned by himself or children under age, cultivated by others than himself, state name of cultivator, length of time, and whether son, daughter, brother or sister, as the case may be. — C

5. Has he ever resided with him? (Give exact dates) — Yes Same residence

6. How much breaking has been done, and what area has been cropped in each year since application? — Year 1909 3 acres cropped 3 acres; Year 1910 2 8

	1908	1909	1910	1911
7. What stock of which applicant is owner has he had on his homestead in each year since date of performing settlement duties?				
Horses	2	2	4	4
Cattle	20	25	30	31
Log house 18x20				

8. What is the character of the improvements on the property patented, and what is their present condition and value? — Log house 18x20 Stable 14x16 & 250.00

9. What extent of fencing has he made on his homestead, and what is the character and value thereof? — 2½ rails and wire fence $160

10. What other buildings has he erected on his homestead? What other improvements have been made thereon, and what is the cash value of the same? — 1 stable $400 00

11. Have you any interest, direct or indirect, in this application? — No

12. Do you believe the claimant's statements as to good faith in obtaining homestead and in fulfilling the application for patent? — Yes

Edmonton
Fort Saskatchewan

I J Bjornson of Lindahl make oath and say that the answers to the foregoing questions are true and correct in every particular.
SO HELP ME GOD.

Sworn before me at Innisfail this 21st day of July 1911

J Bjornson

Having been first read over and explained to the Witness.

J.A. Macleod
Local Agent of Dominion Lands or Homestead Inspector.

for the Red Deer District.

Form 31 a.

File No.

INTERIOR

Department of the Interior.

OTTAWA, 191

Sir:—

I have to inform you that a patent for

of Section in Township

Range West of the Meridian

bearing date the

has issued in your name, and that it has been forwarded to the Registrar of the Land Registration District of

who will issue the certificate of title upon receipt of your application to him therefor and upon payment of the proper fees, if any.

For this purpose please place yourself in communication with that officer, giving him your full name and your Post Office address.

His address is

I am, Sir,

Your obedient servant,

PERLEY G. KEYES,

Secretary.

Action.

ALBERTA

No. 1986231

DEPARTMENT OF THE INTERIOR.

1907

From

Date
(when rec'd)

Subject:

Department of the Interior

Canada

2010795
2010792

P.C. 2489.

Certified copy of a Report of the Committee of the Privy Council, approved by His Excellency the Governor General on the 15th December, 1909.

The Minister of the Interior states, under date 7th. December, 1909, that Mr. Henry O[illegible] for cancellation of homestead entry for the North-west quarter of Section 14, Township 51, Range 9, west of the Fourth Meridian on the 13th. of February, 1906. From a report made by an officer of the Department of the Interior, it appears that Mr. O[illegible] resided on his homestead in the year 1906 from the 15th. of June until about the 20th. of December, when he had his feet frozen. A copy of a medical certificate is submitted herewith, setting forth that the homesteader, owing to his accident, had to have both legs amputated.

The improvements consist of a house valued at [illegible], and 12 acres of breaking.

The Minister in view of the foregoing, recommends that the residence requirements of the Dominion Lands Act be dispensed with in this case, under the authority of sub-section 2 of section 20 of the Dominion Lands Act of 1908, so that a free patent may be issued to Mr. O[illegible] upon proof in the ordinary way that the other conditions of the law have been fulfilled.

The Committee submit the same for approval.

Clerk of the Privy Council.

The Honourable

The Minister of the Interior.

Department of ...

I. A.

Canada

MEMORANDUM: (2)

Tp. Rge. Mer.



... years of age, ...
... orthy ... every consideration, ...
... under the Order-in-Council ...
... interest would not be waived, ...
Mr. Order ... will sell the land to ...
... under ...
paragraph (2) of section 76; and ...
... could ...
... the ...
... the ...
... the

1366231

MEMORANDUM:

JUN 10 1913

Land Office at Buffalo, June, 1913.

Tp. Rge. Mer.

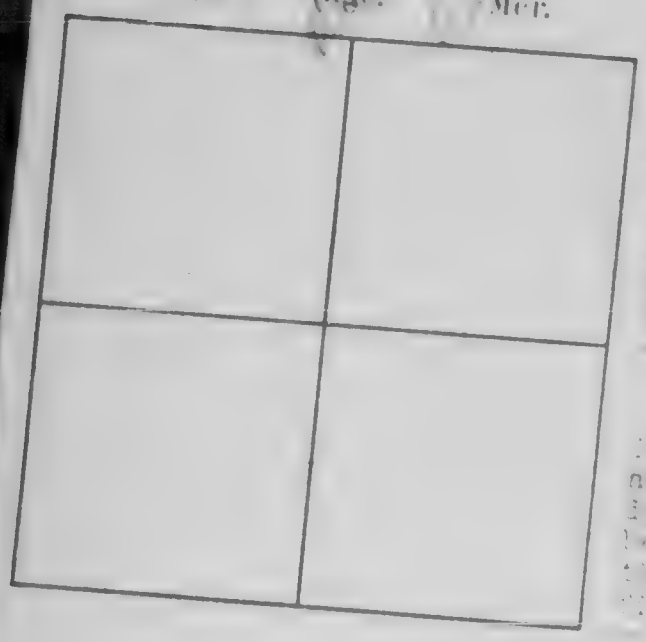

U.S.C., 11-21-2, 2.4t-11.

Under the 11th February, 1913, home-
stead entry [illegible] was rejected to
Mr. Henry Orfer.

According to Homestead Inspector's
report, dated the 28th July, 1913, Mr.
Orfer resided on his land for the 11th
month of the year, 1912, [illegible]
[illegible] prevented, while residing
upon the land, with feet on the
left hand.

On [illegible] order-
ing [illegible] authorizing [illegible]
[illegible] licensed with, as [illegible]
[illegible] upon proof of the ordinary
[illegible] [illegible] [illegible]
[illegible] [illegible] [illegible]
[illegible] [illegible] [illegible]

1386231.



RF-1 400

CS. 1386031

DEPARTMENT OF THE INTERIOR
CANADA

Land Patents Branch

MEMO. Ottawa, 7th June, 1918.

W. C. Coté, Esq.,

Controller, Land Patents Branch.

Re N.W.¼ 14-51-9-W4th Mer.
Time-Sale-160-1/6 Acres.

The sale of the above has been authorized by the Deputy Minister in his Memorandum of the 1st August, 1916, in lieu of further settlement duties.

Payment in full having been made, I beg to recommend that the letters patent be issued in favour of the purchaser Henry Opfer.

ATTACHED.

ADDRESS YOUR REPLY "THE COMPTROLLER, LAND PATENTS BRANCH, DEPARTMENT OF THE INTERIOR"

IN YOUR REPLY PLEASE QUOTE FILE NO.

FILE NO. 1386231

DEPARTMENT OF THE INTERIOR
CANADA

Land Patents Branch.

Ottawa,

SIR,

I beg to inform you that a patent for N½ W½,
of Section 14,
in Township 51,
Range 9, West of the 4th Meridian,
bearing date the 26th June, 1918
has been issued in your name, and that it has been forwarded to the Registrar of the Land Registration District of North Alberta,
who will issue the certificate of title upon receipt of your application to him therefor, and upon payment of the proper fees, if any.

For this purpose please communicate with that official, giving him your full name and your Post Office address. His address is The Registrar, Land Titles Office, Edmonton, Alta

Your obedient servant,

N. O. COTÉ,
Controller.

To
Henry Tyler, Esq.
305 Queens Ave,
Edmonton,
Alberta

FORM 31A.

Action. ALBERTA.

1386268

No.

DEPARTMENT OF THE INTERIOR.

190

From

Date

(when rec'd)

Subject:

Form No. 1

Sworn Statement of [illegible] in support

of his application for Homestead Patent for [illegible]

of Sec. 16 Twp. [illegible] Rge. [illegible] of the Meridian

1 [illegible]

2 Age [illegible]

3 Where born [illegible]

4 Where [illegible]

5 Where [illegible]

6 Where and when [illegible]

7 By [illegible]

8 How many years [illegible]

9 How many [illegible]

10 Where [illegible]

11 Where [illegible]

12 Where [illegible]

13 Where [illegible]

14 Are [illegible]

15 Have [illegible]

16 Have [illegible]

[illegible]

[illegible]

[

Form No. 158.
15,000 11-01.

Sworn Statement of [illegible] of Sec. [illegible]

Twp. [illegible] Rge. [illegible] of [illegible] Meridian, in reference to the application for patent of [illegible] for the [illegible] of Sec. [illegible] Twp. [illegible] Rge. [illegible] of [illegible] Meridian.

1. What is your [illegible]?

2. How [illegible] where have [illegible]?

3. When did [illegible]?

4. When [illegible]?

5. What [illegible] buildings [illegible]?

6. When [illegible] been [illegible]?

7. Where [illegible]?

8. How many [illegible] each year?

9. How many [illegible]?

10. Was [illegible]?

11. What other [illegible]?

12. What [illegible] value?

13. Have [illegible]?

14. Do you [illegible]?

To Wit:

I [illegible] of [illegible]

make oath and say that the answers to the foregoing questions are true and correct in every particular.

SO HELP ME GOD.

Sworn before me at [illegible]

this [illegible] day of [illegible] 190[illegible]

James Robertson

Having been first read over and explained to the Witness.

[illegible]

Local Agent of Dominion Lands or Homestead Inspector.

for the [illegible] District.

Sworn Statement of [illegible] of Sec. [illegible]

Twp. [illegible] Rge. [illegible] of [illegible] Meridian, in reference to the application for patent of [illegible] for the [illegible] of Sec. [illegible] Twp. [illegible] Rge. [illegible] of [illegible] Meridian.

1. [illegible]

2. [illegible]

3. [illegible]

4. [illegible]

5. [illegible]

6. [illegible]

7. [illegible]

8. [illegible]

9. [illegible]

10. [illegible]

11. [illegible]

12. [illegible]

13. [illegible]

14. [illegible]

To Wit:

I [illegible] of [illegible]

make oath and say that the answers to the foregoing questions are true and correct in every particular.

SO HELP ME GOD.

Sworn before me at [illegible]

this [illegible] day of [illegible] 190[illegible]

[illegible]

Having been first read over and explained to the Witness.

[illegible]

Local Agent of Dominion Lands or Homestead Inspector.

for the [illegible] District.

Form 31 a.

File No. 6886-68

Department of the Interior.

Ottawa ... 190....

Sir:—

I have to inform you that a patent for [illegible] of Section 26 ... in Township [illegible] Range 2 [illegible] West of the [illegible] Meridian bearing date the [illegible] has issued in your name, and that it has been forwarded to the Register of the Land Registration District of [illegible] who will issue the certificate of title upon receipt of your application to him therefor, and upon payment of the proper fees, if any.

For this purpose please place yourself in communication with that official, giving him your full name and your Post Office address. His address is [illegible]

I am, Sir,

Your obedient servant,

PERLEY G. KEYES,

Secretary.

To Christ C. Haland Esq.,

Senor,

Alta

1386304

Action

ALBERTA

DEPARTMENT OF THE INTERIOR.

1906

From

Date

" (when rec'd)

Subject:

Folio No.

Form No 158
Section 11 & 16.

Statement of

(Daniel Reid Wallace in support of his

application for Homestead Patent for SW

of 1/4 Section 22 Township 26 Range 20 W

of 4 Meridian.

(Daniel Reid Wallace Blacksmith

Edmonton Alta

Single

1. What is your name in full, age, occupation and Post Office address?

2. (1) Are you the identical person who made the original homestead entry, or the assistant or successor of the original entrant?

NOTE. Make any necessary explanation or correction in answer to this question in the case of a transfer, inheritance, or change of name.

3. (a) Where is your homestead entry? When did you begin permanent residence upon it and upon whose land did you commence residence upon entering?

20th July 1907 160 acres
20th July 1908
20th July 1909

4. What cultivation and other improvements have you effected upon your homestead, stating the extent, and when each was done, giving acres in each case?

From 20th July 1908 to 10 June 1909
1st June to 30th Oct 1909
1st June to 30th Oct 1910
1st June to 30th June 1911

5. When absent from your homestead, where have you resided and what has been your occupation?

With Brother
N.E. 30. 26 20 W4 Farming

6. Of whom do your farm animals, implements, crops, fowl, etc., consist, and when and how were they acquired? Have any of them been purchased on credit, or are any of them incumbered? If so, to what extent?

Single

7. Has your residence been performed in accordance with the law by yourself or by any one on your behalf? (Answer this question fully.)

Section Township Range Meridian

(a) When, how and from or from whom was such land acquired?

(b) If any portion was purchased, state when and to whom the purchase money was paid?

(c) What buildings are on such land, and what is the present value thereof?

(d) What number or part of months each year have you resided on your land?

(e) What months or part of month in each year have you and your family, or any person, and who, resided on the land of your homestead?

8. How much breaking have you done upon your homestead in each of the years of your homestead entry, and how many acres have you cultivated each year?

Year 1	1908	Broke	21	acres cultivated 21 acres
Year 2	1909	"		21
Year 3	1910	"		21
Year 4	1911	"	7	21
Year 5		"		
Year 6		"		

9. What stock of which you are the owner have you had on your homestead each year since date of perfecting entry?

	1908	1909	1910	1911
Cattle	8	22		
Horses	4	6	7	10

10. When did you build your first house on your homestead, and what was its material and size? Is it your present residence?

10 x 20 Lumber $150

11. What other buildings have you erected on your homestead? When did you erect each? Are they upon the land you originally settled upon?

Barn $50

12. What extent of fencing have you made on your homestead and when?

160 acres Fence $150

13. Are there any indications of coal, stone or timber on the land? If so, state what. Is any portion of the land settled upon fit for cultivation? Is any portion timbered? If so, what proportion of the whole is timber fit for cultivation?

Yes Agricultural Land
Yes N.E. 22 26 22 W4 Balance Timber

14. Have you a patent or any certificate for any land as a homestead entry? If so, describe it and say where issued or given.

15. Have you mortgaged, leased or sold your homestead or agreed to mortgage, lease or sell your homestead or any part thereof? If so, to whom and for what consideration?

Canada
Alberta
To Wit:

I, Daniel R. Wallace do solemnly swear that the answers to the foregoing questions are true and correct in every particular. That I claim a Patent for the Homestead under the provisions of *The Dominion Lands Act*.

That I obtained an entry and claim a Patent for the same for my own benefit and not directly nor indirectly for the benefit of any other person or persons who have ever acquired any right to the same.

Sworn before me at Strathcona
this 30th day of June A.D. 1911 } Daniel R. Wallace
having first been read over and explained to the said applicant.

W. F. Bray
Agent of the Dominion Lands, or
Homestead Inspector for the Edmonton District.

I recommend the foregoing application for Patent, believing that the homestead requirements of *The Dominion Lands Act* have, in this case, been complied with.

Dated at Edmonton this 25 day of August A.D. 1911

DOMINION LANDS AUG 25 1911 RED DEER

W. T. Cottingham
Local Agent of Dominion Lands Edmonton District

I hereby certify that has to-day produced evidence showing ownership of the of Section Township Range Meridian, from the day of to the present time; that all payments have been made to date, and that at least one third of the total purchase price has been paid.

Local Agent.

Date 191

Ottawa 191

Accepted as sufficient,

Commissioner.

The Officer taking this application for patent is requested to exercise particular care that the name of the homesteader is given in full and correctly spelled.

Sworn Statement of Francis E Clungen

of Section 32 Township 36 Range 20 W 4th

of E Meridian, in reference to the application for patent of Daniel R Wallace for E½ W½ of Section 22

Township 36 Range 20 W of 4th Meridian.

1. What is your occupation, and how long have you known the applicant? Rancher 3 years

2. Where have you resided since you have known the applicant? (Give post-office address.) E½ 32 36 20 W 4th Lloydminster Alberta

3. (a) When did he build a house and commence actual residence thereon, making it his permanent home? (b) 20th July 1908 (c) 20 July 1908

4. (a) What portion of each year since commencement of residence have you lived upon the land? (Give actual dates.) 20th July 1908 to 5th June 1909
1st May to 30th October 1909
1st May to 30th October 1910
1st May to 22nd July 1911

(b) Has his residence been on land owned by himself or any member of his family, and if so, what date? Simple

6. How many acres has he under cultivation each year?

	acres cropped	acres
1908	21	
1909		
1910		
1911	7	

7. What stock of each sort has he owned on the land each year?

	1908	1909	1910	1911
Cattle	6	2	2	14
Horses	4	6	4	10

8. What is the size of his house or other permanent improvements, and what is the value of each? 12 x 20 Lumber $150.

9. What extent of fencing has he made on his homestead, and what is the present value of the same? 16 rods 2 wire $150

10. What other buildings have been erected on his homestead? What other improvements has he made thereon, and what is the present value of the same? Barn $80

11. Have you any interest, direct or indirect, in this application? No

12. Do you believe the claimant has acted in good faith in obtaining his entry, and in making his application for patent? Yes

Granum
Alberta

To Wit:

I, Francis E Clungen of Barons make oath and say that the answers to the foregoing questions are true and correct in every particular. So HELP ME God.

Sworn before me at Claresholm this 22 day of July 1911

F E Clungen

Local Agent of Location [illegible] Homestead Inspector for the Calgary District.

Sworn Statement of Herbert A Gourley

of Section 20 Township 36 Range 20 W 4th

of E Meridian, in reference to the application for patent of D R Wallace for E½ W½ of Section 22

Township 36 Range 20 W of 4th Meridian.

1. What is your occupation, and how long have you known the applicant? Farmer 3 years

2. Where have you resided since you have known the applicant? (Give post-office address and date.) E½ W20 36 20 W 4th Lloydminster Alberta from 1st July 1908 to 22nd July 1911

3. (a) When did he build a house and commence actual residence thereon, making it his permanent home? (b) 20th July 1908 (c) 20th July 1908

4. (a) What portion of each year since commencement of residence have you lived upon the land? (Give actual dates.) 1st July 1908 to 1st May to 30th October 1909
1st May to 30th October 1910
1st May to 22nd July 1911

(b) Has his residence been on land owned by himself or any member of his family, and if so, what date? Homestead

6. How many acres has he under cultivation each year?

	acres cropped	acres
1908	21	
1909	2	
1910	2½	
1911	7	11½

7. What stock of each sort has he owned on the land each year?

	1908	1909	1910	1911
Cattle	8	10	20	14
Horses	4	6	4	10

8. What is the size of his house or other permanent improvements, and what is the value of each? 12 x 20 Lumber $150.

9. What extent of fencing has he made on his homestead, and what is the present value of the same? 16 rods 2 wire Barn $150

10. What other buildings have been erected on his homestead? What other improvements has he made thereon, and what is the present value of the same? 1 Barn $80

11. Have you any interest, direct or indirect, in this application? No

12. Do you believe the claimant has acted in good faith in obtaining his entry, and in making his application for patent? Yes

Granum
Alberta

To Wit:

I, Herbert A Gourley of Barons make oath and say that the answers to the foregoing questions are true and correct in every particular. So HELP ME God.

Sworn before me at Claresholm this 22 day of July 1911

H A Gourley

Local Agent of Location [illegible] Homestead Inspector for the Calgary District.

Form No. 90.

No. 16327

Application for a Homestead Entry.

I, [illegible] of [illegible] do hereby apply for a Homestead Entry, under the provisions of the "Dominion Lands Act," for the [illegible] section number 35 of the Township 50 Range west of the [illegible] Meridian.

[illegible] District.

30 [illegible]

4765-1

160

Form No. 90.

AFFIDAVIT IN SUPPORT OF

A Claim for a Homestead Entry by a person who has previously obtained, and has forfeited his Homestead Entry, but is permitted by the Minister of the Interior to obtain another Homestead Entry.

I, [illegible] do solemnly [illegible]

that I am over eighteen years of age; that to the best of my knowledge and belief the land in respect of which my application is made, is of the class open for Homestead Entry; that there is no person residing on the said land, nor are there any improvements thereon [illegible]

that I obtained Homestead Entry No. [illegible] dated the [illegible] day of [illegible] 19[illegible], for the [illegible] quarter section of Section [illegible] Township [illegible] Range [illegible] West of the [illegible] Meridian, but forfeited the same; that the Order of the Minister of the Interior, which I have [illegible] I have been prevented from [illegible] Homestead Entry; that this application is made for my exclusive use and benefit, with the intention of [illegible] and cultivating the land applied for, and not, directly or indirectly, for the use or benefit of any other person or persons whomsoever.

Sworn before me at [illegible]

this [illegible] day of [illegible] 19[illegible]

Before me,

[illegible]

Form 81 a.

File No 1356304

Department of the Interior.

Ottawa 191

Sir:—

I have to inform you that Patent for S.W. 1/4
of Section 22 in Township 31
Range 21 West of the 4th Meridian

bearing date the 12th Oct, 1911 has issued in your name, and that it is forwarded to the Registrar at the Land Registration [illegible]

[illegible] the certificate of title upon receipt of your application therefor and upon payment of the proper fees, if any.

For this purpose please place yourself in communication with the said Registrar, giving him your full name and your Post Office address.

[illegible]

I am, Sir,

Your obedient servant,

PERLEY G. KEYES,

Secretary.

[illegible]

1886326

ALBERTA.

No.

DEPARTMENT OF THE INTERIOR.

190

From

Date

when received

Form A.

Form No 1.

No. 20153

Application for Entry for a Homestead, a Pre-emption or a Purchased Homestead.

1925697

I,

of

for a under the provisions of Section

hereby apply for an Entry

behalf of the Dominion Lands Act, for the

in Township

Quarter Section of Section number

Range

the

Meridian.

2 I am a British subject

I am a citizen or subject of the country of

that is going to become a British subject under the laws of Canada.

Post Office

Witness

Applicant.

DEC 22 1930

Form B.

Affidavit in support of an Application for Entry for a Homestead, a Pre-emption or a Purchased Homestead.

I, [illegible]

of [illegible], do solemnly swear (or affirm, *as the case may be*) that I am over eighteen years of age; that to the best of my knowledge and belief the land in respect of which my application is made is agricultural land and open to entry, and that there is no person residing on the said land; that there are no improvements thereon; that this application is made for my exclusive use and benefit, with the intention of my residing upon and cultivating the said land, and neither directly nor indirectly for the use or benefit of any other person or persons whomsoever.

(2.) That I have not heretofore obtained an Entry for a Homestead on Dominion Lands.

(3.) That I obtained Entry for a Homestead on the

day of , 19 , for Quarter-section of

Section , Township , Range

of the Meridian, but forfeited (or abandoned, *as the case may be*) the same.

(4.) That this application is made for my exclusive use and benefit, with the intention of residing upon and cultivating the said land, and neither directly nor indirectly for the use or benefit of any other person or persons whomsoever.

(5.) That my homestead entry is in good standing at this date.

[signature illegible]

Subscribed and sworn to this 2
day of [illegible]
before me at [illegible]

Local Agent.

(Sub-agent, if one employed.)

NOTE.—Strike out paragraph 2 if application for pre-emption or purchased homestead.

NOTE.—Paragraph 5 applies only to [illegible]

Form No. 158.
60,000-16-3-11.

Sworn Statement of Mathias Kaelen

in support of his application for Homestead Patent for [illegible] Quarter of Section 32 Township [illegible] Range 22 of [illegible] Meridian.

1. What is your name in full, age, occupation and Post Office address?

Mathias Kaelen age 30. farmer. Delia Alta

2. (a) Are you a British subject at the present time? (If you have previously been a British subject, but have taken the oath of naturalization, state when and where you were naturalized.)

(b) If you are not a British subject, what country were you born in? (If you have not taken the oath of naturalization, state what country you are a subject of.)

Note.—If you have taken the oath of naturalization, or registration, your name must be found on the list of naturalized persons, or on the list of registered aliens, before your application for patent can be entertained. If you have not taken the oath of naturalization, or registration, you must do so before your application for patent can be entertained. If you were born a British subject, but have become naturalized in a foreign country, you must produce your certificate of naturalization, or a certified copy thereof, before your application for patent can be entertained. If you were born in a foreign country, and are a British subject by birth, you must produce your certificate of registration, or a certified copy thereof, before your application for patent can be entertained. If you were born in a foreign country, and are a British subject by birth, you must produce your certificate of registration, or a certified copy thereof, before your application for patent can be entertained. If you were born in a foreign country, and are a British subject by birth, you must produce your certificate of registration, or a certified copy thereof, before your application for patent can be entertained.

3. (a) When did you make homestead entry (or, if you have not entered, when do you intend to make entry), and what is the number of your homestead entry? (Homestead entry must be made at the Dominion Lands Office for the district in which the land is situate.)

Entered for 1904
March 1907
July 20 1910.
July 20 1911 to the present time.
DATE OF ORIGINAL HOMESTEAD ENTRY.
RECEIVED AND ENTERED IN THE LAND REGISTRY OFFICE AT
2nd Nov 1912
Not absent
1 mile

4. What portion of the land have you cultivated each year since you commenced to reside thereon? (Describe by the number of acres each year.)

In 1907 broke 10 acres
1908 " 20 "
1909 " 30 "
1910 " 40 "
1911 " 40 "
1912 " 40 "

5. Where did you reside during the first year after you commenced to reside upon your homestead? (Give the number of miles from your homestead.)

On my self

6. Of what does your present family consist, when did they first reside with you, and where do they now reside?

Wife 2 36 13 74

7. Have you cultivated any land entered by yourself or any member of your family other than your homestead? (If so, state when and where.)

Yes 1907 1 acre

8. (a) What area of your homestead is now under cultivation?

Crop 1912
Stubble
Fallow
Total

(b) What area was under cultivation in the year preceding your entry?

Nil

(c) What is the nature of the soil, and what is its present value?

Clay loam
Stable
Fair

(d) What number of acres of each crop have you had in each year since you commenced to reside upon your homestead?

1907 1 acre flax
1908 20 acres flax
1909 30 " "
1910 40 " "
1911 40 " "
1912 40 " "

(e) What quantity or part of each crop in each year have you sold, and to whom was it sold, and what was the price per bushel obtained?

Nil

9. How much breaking have you done upon your homestead in each year since date of your entry, and how many acres have you cultivated each year?

	1909	1910	1911	1912
Crop	2	4	5	6
Fallow	-	2	1	2
Total	2	6	6	8

10. What stock of which you are the owner have you had on your homestead each year since date of perfecting entry?

	1909	1910	1911	1912
Horses	2	4	5	6
Cattle	-	2	1	2
Pigs			1	1

11. What other improvements have you effected on your homestead? What buildings have you erected thereon and what is your estimate value of the same?

Log Stable val. $250
Stable " $ 150
Granary " $ 50
Log House " $ 250
Well " $ 100

12. What orchard or fencing have you made on your homestead, and what is your estimated cash value thereof?

40 Acres Fenced Land " $ 1000.00

13. Are there any quarries of materials or minerals on your homestead? If so, state nature of same, and whether the land is valuable for quarrying purposes or any other purpose.

No

14. Have you had any other homestead entry? If so, describe it and say what has become of it.

No

15. Have you sold, assigned or transferred your rights, or any part thereof, in your homestead or any portion thereof? If so, to whom, and when?

No

Canada
Province of Alta
To Wit:

I, Mathias Kaelen, do solemnly swear that the answers to the foregoing questions are true and correct in every particular. That I claim a Patent for the Homestead under the provisions of *The Dominion Lands Act*.

That I obtained an entry and claim a Patent for the same for my own benefit, and not in the interest or for the benefit of any other person or persons whomsoever. So help me God.

Sworn before me at Castor
this 2nd day of Nov A. D. 1912 } Mathias Kaelen
having first been read over and explained to the said applicant.

[illegible]
Agent of the Dominion Lands, or
Homestead Inspector for the [illegible] District.

I hereby certify that [illegible] has to-day produced evidence showing ownership of the [illegible] of [illegible] Township [illegible] Range [illegible] Meridian, from the [illegible] day of [illegible] to the present time; that all payments have been made to date and that at least one-half of the total purchase price has been paid.

Date [illegible] 191[illegible]

Local Agent.

I recommend the foregoing application for Patent, in virtue that the Homestead requirements of *The Dominion Lands Act* in this case, have been complied with.

Dated at [illegible]
this [illegible] day of [illegible] A.D. 191[illegible]

Local Agent of Dominion Lands for [illegible] District

RECEIVED
NOV 11 1912
DOM. LANDS AGENCY
EDMONTON, ALTA.

OTTAWA, [illegible] 2nd [illegible] 191[illegible]

Accepted as sufficient,

[illegible]
Commissioner.

The Officer taking this application for patent is requested to exercise particular care that the name of the homesteader is given in full and correctly spelled.

Sworn Statement of Jacob J. Schochenmeier

SE of Section 36 Township 35 Range 13
W of 4th Meridian, in reference to the application for patent of
Mathias Fasler for SW of Section 32
Township 35 Range 13 W of 4th Meridian.

1. What is your occupation, and how long have you known the applicant?
Farmer since 1907
SE ¼ 36 35 13 W 4th

2. Where have you resided since you have known the applicant? (Give places and dates.)
From July 15 1907 to the present time
Mar. 1910. & July 20 1910.

3. (a) When did he build the house on said homestead and begin actual residence thereon, making it his permanent home?
July 20 1910 to the present time

4. (a) What portion of each year since commencement of residence has he lived upon the land? (Give exact dates.)
SW ¼ 2 36 13 W 4 M.
From Mar 20 1907 to July 20 1910.

5. Has homesteader's family resided with him? (Give exact dates.)
wife same residence as mine.

6. How much breaking, and what area has been cropped in each year upon the homestead?

Year	Broke	Area cropped
1907	40	0
1908	20	0
1909	10	0
1910	40	10
1911	20	0
1912	10	0

7. What stock of which applicant is owner has he had on his homestead other part thereof and each year since [illegible] of entry?

Horses	2	4
Cattle		2
Pigs		1

8. What is the value of his house on his present homestead and what is the [illegible] each thereof?
16 x 18 Lumber val. $350.00
All Fenced + Cross Fenced 120.00
Barn 150.00
Implements 50.00

9. What other [illegible] have been cultivated on his homestead? What [illegible] and what is the present cash value thereof?

10. What other improvements have been made on his homestead? What is the present cash value thereof?

11. Have you any interest, direct or indirect, in any other application?
No

12. Do you know of any fact that has not been disclosed in the foregoing declaration which has been presented in making this application for patent?
No

Province of Alta

To Wit:

I, Jacob J. Schochenmeier of Leduc in the Province of Alberta make oath and say that the answers to the foregoing questions are true and correct in every particular. So HELP ME GOD.

Sworn before me at Leduc this 1st day of Aug. 1912
having been first read over and explained to the witness

J. P. Seibold
Local Agent of Dominion Lands or Homestead Inspector
for the Edmonton District.

AUG 2 1912

RECEIVED
AUG 6 1912
DEPARTMENT OF THE INTERIOR

Sworn Statement of John P. Seibold

SE of Section 4 Township 36 Range 3
W of 4th Meridian, in reference to the application for patent of
Mathias Fasler for NW of Section 32
Township 35 Range 13 W of 4th Meridian.

1. What is your occupation, and how long have you known the applicant?
Farmer since 1907
SE ¼ 4 36 13 W 4th M
From April 3rd 1908
to present time
March 1910 & July 20 1910.

2. Where have you resided since you have known the applicant? (Give places and dates.)

3. (a) When did he build the house on said homestead and begin actual residence thereon, making it his permanent home?
July 20 1910 to the present time

4. (a) What portion of each year since commencement of residence has he lived upon the land? (Give exact dates.)
resided with brother on SW ¼ 2 36 13 W 4 M.
From Mar 20 1907 to July 20 1910.
wife same residence as claimant.

5. Has homesteader's family resided with him? (Give exact dates.)

6. How much breaking, and what area has been cropped in each year upon the homestead?

Year	Broke	Area cropped
1907	20	0
1908	40	0
1909	40	10
1910	10	0
1911		
1912		

7. What stock of which applicant is owner has he had on his homestead other part thereof and each year since [illegible] of entry?

Horses		
Cattle		
Pigs		

8. What is the value of his house on his present homestead and what is the [illegible] each thereof?
16 x 18 Lumber val. $350.00
All Fenced + Cross fenced 120.00
Barn 50.00
Implements 50.00

9. What other [illegible] have been cultivated on his homestead? What [illegible] and what is the present cash value thereof?

10. What other improvements have been made on his homestead? What is the present cash value thereof?

11. Have you any interest, direct or indirect, in any other application?

12. Do you know of any fact that has not been disclosed in the foregoing declaration which has been presented in making this application for patent?

To Wit:

I, John P. Seibold of Leduc in the Province of Alberta make oath and say that the answers to the foregoing questions are true and correct in every particular. So HELP ME GOD.

Sworn before me at Leduc this 1st day of Aug. 1912
having been first read over and explained to the witness

J. P. Seibold
Local Agent of Dominion Lands or Homestead Inspector
for the Edmonton District.

Form 31 a.

File No [illegible]

Department of the Interior.

OTTAWA, [illegible] 191

Sir: –

I have to inform you that a patent for [illegible]

of Section [illegible] in Township [illegible]

Range [illegible] West of the [illegible] Meridian

bearing date the [illegible]

[illegible] 1912 has issued in your name, and that it has been forwarded to the Registrar of the Land Registration District of

who will issue the certificate of title upon receipt of your application to him therefor, and upon payment of the proper fees, if any.

For this purpose please place yourself in communication with that official, giving him your full name and your Post Office address.

His address is

I am, Sir,

Your obedient servant,

PERLEY G. KEYES,

Secretary.

To Matthias Sorensen, Esq.

Calgary

Alta.

1366027

Action. ALBERTA

No. 1366327

DEPARTMENT OF THE INTERIOR.

1907

From

Ottawa

Date

(When received)

Subject: 21 E. 34 - 35 - 3 - N.T.D. of the

Lieutenant Governor

1608299

Form A.

Form No. 1.

No. [illegible]

APPLICATION FOR A HOMESTEAD ENTRY.

I, Emil Zuzyk

of Innisfail Alta do hereby apply

for a Homestead Entry, under subsection [illegible] of section [illegible] of the

Dominion Lands Act, for the [illegible] Quarter Section of Section Number [illegible]

of the [illegible] Township in the [illegible] Range [illegible]

of the [illegible] Meridian.

Emil Zuzyk

[illegible] District.

[illegible]

29282 a

Poland Russia

Form No. 1.

AFFIDAVIT IN SUPPORT OF

CLAIM FOR A HOMESTEAD ENTRY

BY A PERSON WHO HAS NOT PREVIOUSLY OBTAINED HOMESTEAD ENTRY.

I, [illegible]

Department of the Interior

File No. 1386327

S.E.

Canada

Ottawa, 6th March, 1909.

Sir,

I beg to inform you that your entry for the South East Quarter of Section 34 Township 35 Range 13 West Fourth Meridian, will now be cancelled in accordance with the abandonment you have executed and the land made available for re-entry.

CANCELLED.

The value of the improvements consisting of

5 acres breaking ($17.50)

will be collected in addition to the entry fee.

The presentation of this letter to any Agent of Dominion Lands will serve as his authority for granting you another entry for any available land on the ordinary terms.

Your obedient servant,

Emil Suyboyen, [illegible],
[illegible]et,
[illegible]lta.

Secretary.

Form A

No. 19669

Form No. 1.

Application for Entry for a Homestead, a Pre-emption or a Purchased Homestead.

I, [illegible]

of [illegible]

do hereby apply for an Entry for a [illegible] under the provisions of section [illegible] of that behalf of the Dominion Lands Act, for the [illegible] Quarter Section of Section number [illegible] in Township [illegible] Range [illegible] f the [illegible] Meridian

1. I am a British subject

2. I am a citizen or subject, as the case may be, of [illegible] but I declare that it is my intention to become a British subject under the laws of Canada.

Witness [illegible]

[illegible] District.

COUNTRY OF LAST RESIDENCE	OCCUPATION IN COUNTRY OF LAST RESIDENCE	LENGTH OF RESIDENCE	FUTURE OCCUPATION
[illegible]			

MAR 27 [illegible]

Form B.

Affidavit in support of an Application for Entry for a Homestead, a Pre-emption or a Purchased Homestead.

I, [illegible]

of [illegible], do solemnly swear *or* affirm, *as the case may be*, that I am over eighteen years of age; that to the best of my knowledge and belief the land in respect of which my application is made is agricultural land and open to entry, and that there is no person residing on the said land; that there are no improvements thereon; that this application is made for my exclusive use and benefit, with the intention of my residing upon and cultivating the said land, and neither directly nor indirectly for the use or benefit of any other person or persons whomsoever.

2. That I have not heretofore obtained an Entry for a Homestead on Dominion Lands.

(3.) That I obtained Entry for a Homestead on the [illegible] Quarter section of Section [illegible] Township [illegible] Range [illegible] of the [illegible] Meridian, but forfeited or abandoned, *as the case may be*, the same.

4. That this application is made for my exclusive use and benefit, with the intention of my residing upon and cultivating the said land, and neither directly nor indirectly for the use or benefit of any other person or persons whomsoever.

(5.) That ~~my homestead entry~~ is in good standing at this date.

Sig. [illegible]

Subscribed and sworn to this [illegible] day of [illegible] 19 [illegible] before me at [illegible]

[illegible] Agent, [illegible] [or Sub-agent, *as the case may be*.]

NOTE.—Strike out paragraph 2 if applicant has already received [illegible] entry.

NOTE.—Paragraph 5 is applicable only [illegible]

28-7-12
G

Form No. 155

Statement of Henry Fenkbeiner

in support of his application for Homestead Patent for South East quarter of Section 34 Township 35 Range 13 W of 4th Meridian.

1. Henry Fenkbeiner Age 28. Farmer Castor Alta

2. (If Alien, state country of which he is a subject, and whether he has declared his intention to become a naturalized British subject.)
Yes By Naturalization

Note.—If the applicant is a naturalized citizen of the United States, or has declared his intention to become a British subject, he must produce his certificate of naturalization or declaration of intention before the homestead entry can be allowed.

3. (a) When did you make homestead entry for the land described in your application for patent, and what is the number of your entry?
Mar 29th 1909
April 1909.
May 10th 1909.

(b) When did you begin actual residence upon your homestead?
May 10th 1909 till present date

4. What is your present post office address?
Not absent. Wife & two children now residence as homesteader

5. Where is your present residence?

6. Of what have you built your present residence?

7. How many acres have you cultivated each year since you made your homestead entry?

1909	9
1910	5
1911	14
1907	19
1910	20
1911	35
1909	9
1909.	

8. Where is your post office, and what is the present population of the same?

9. How many acres have you under fence, and what kind of fence?

10. What is the character of the soil on your homestead?

11. What is the character of the timber on your homestead?

12. What is the character of the stone on your homestead?

13. What is the character of the water on your homestead?

14. What is the character of the coal on your homestead?

15. What is the character of the mineral on your homestead?

16. What is the character of the hay on your homestead?

17. What is the character of the grass on your homestead?

18. What is the character of the fruit on your homestead?

19. What is the character of the vegetables on your homestead?

20. What is the character of the cereals on your homestead?

21. What is the character of the timber on your timber claim?

22. What is the character of the stone on your timber claim?

23. What is the character of the water on your timber claim?

24. What is the character of the coal on your timber claim?

25. What is the character of the mineral on your timber claim?

26. What is the character of the hay on your timber claim?

27. What is the character of the grass on your timber claim?

28. What is the character of the fruit on your timber claim?

29. What is the character of the vegetables on your timber claim?

30. What is the character of the cereals on your timber claim?

31. What is the character of the timber on your coal claim?

32. What is the character of the stone on your coal claim?

33. What is the character of the water on your coal claim?

34. What is the character of the coal on your coal claim?

35. What is the character of the mineral on your coal claim?

36. What is the character of the hay on your coal claim?

37. What is the character of the grass on your coal claim?

38. What is the character of the fruit on your coal claim?

39. What is the character of the vegetables on your coal claim?

40. What is the character of the cereals on your coal claim?

41. What is the character of the timber on your mineral claim?

42. What is the character of the stone on your mineral claim?

43. What is the character of the water on your mineral claim?

44. What is the character of the coal on your mineral claim?

45. What is the character of the mineral on your mineral claim?

46. What is the character of the hay on your mineral claim?

47. What is the character of the grass on your mineral claim?

48. What is the character of the fruit on your mineral claim?

49. What is the character of the vegetables on your mineral claim?

50. What is the character of the cereals on your mineral claim?

Crops	1907	10 4 5 12
Cattle	1910	3 3 4

Lease 26+12. Clay 30
26+16. Clay $300.00
Barn $100.00.
Stable $200.00.
Wells. (Two) $60.00.
Two Miles $150.00
No. Mixed farming.
No.
No.

Canada
Prov of Alberta
To Wit:

I Henry Fenkbeiner do solemnly swear that the answers to the foregoing questions are true and correct in every particular. That I make this claim for the Homestead under the provisions of The Dominion Lands Act.

That I obtained an entry and claim a Patent for the same for my own benefit, and not in the interest or for the benefit of any other person or persons whomsoever. So help me God.

Sworn before me at Castor this 1st day of Sept A. D. 1911 and having been read to and fully explained to the said applicant.

Agent for the Dominion Lands or Homestead Inspector for the ____ District.

I [illegible] do solemnly declare that I have personal knowledge of the facts set forth in the foregoing application, and that I have personal evidence showing ownership of the [illegible] Township [illegible] Range [illegible] Meridian, from the [illegible] to the present time; that all payments have been made to date, and that I am satisfied that the [illegible] has been paid.

Dominion Lands Agent.

Dated [illegible]

I recommend that the [illegible] be granted, having complied with the homestead requirements of The Dominion Lands Act.

Dated at [illegible] this [illegible] day of [illegible] A.D. 1911

W. T. Cottingham
Inspector of Dominion Lands for the [illegible] District

Accepted and certificate issued [illegible]

Clerk [illegible]

The Officer taking this application for patent is requested to exercise particular care that the name of the homesteader is given in full and correctly spelled.

217376

Sworn Statement of A. L. Liebold

SE of Section 4 Township 36 Range 13 W of 4th Meridian, in reference to the application for patent of A. Fenkbeiner for SE of Section 34 Township 35 Range 13 W of 4th Meridian.

1. What is your occupation, and how long have you known the applicant? — Farmer since 1908

2. Where have you resided since you have known the applicant? (Give places and dates.) — On SE 4-36-13 W 4th since April 3rd 1908

3. (1) When did he build his house? and (2) when did he commence actual residence therein, making it his permanent home? — (1) Apr. 1909 (2) May 10th 1909

4. (a) What portion of each year since commencement of residence has he lived upon the land? (Give actual dates.) — May 10th 1909 till present date

(b) Has his residence been on land owned by himself or duly authorized relative? (Insert here yes or no, and give particulars of same, and relationship, if any, such as father, mother, son, daughter, brother or sister, as the case may be.) — On Homestead

5. Has homesteader's family resided with him? (Give actual dates.) — No - Same as Homesteader

6. How much breaking, and what area has been cropped in each year upon his homestead?

	Broke	acres cropped
1907	19	9
1910	20	9
1911	35	7 0

267126

7. What stock of which applicant (or owner) has he had on the homestead from date of entry to present time?

	1907	10	11	12
Horses	0	4	5	0
Cattle	3	3	7	0

8. What is the size of his house on his present homestead? What is it built of? What is its present value?

26 + 16 Lean 20 + 12 Clay $350.00.

What other buildings has he made on his homestead? What is their value?

2 Miles	$ 150.00
Barn	$ 100.00
Stable	$ 200.00
Well	$ 60.00

10. What other land, if any, have you under cultivation? What is the area of each field? What crops were grown on each field in 1911?

No

11. Have you any interest, direct or indirect, in any other homestead?

12. Do you know of any reason why the applicant has not fulfilled the requirements of the homestead law?

No

Canada
Prov of Alberta
To Wit:

I, A. L. Liebold of Sullivan Lake make oath and say that the answers to the foregoing questions are true and correct in every particular. So HELP ME GOD.

Sworn before me at Leslie this 1st day of April 1912

A. L. Liebold

Local Agent of Dominion Lands or Homestead Inspector

for the Red Deer District.

Sworn Statement of Mike Gabert

SE of Section 2 Township 36 Range 13 W of 4th Meridian, in reference to the application for patent of A. Fenkbeiner for SE of Section 34 Township 35 Range 13 W of 4th Meridian.

1. What is your occupation, and how long have you known the applicant? — Farmer since 1908

2. Where have you resided since you have known the applicant? (Give places and dates.) — On SE 2 36-13 W 4th since 1906.

3. (1) When did he build his house? and (2) when did he commence actual residence therein, making it his permanent home? — (1) Apr 909 (2) May 10th 1909

4. (a) What portion of each year since commencement of residence has he lived upon the land? (Give actual dates.) — May 10th 1909 till present date

(b) Has his residence been on land owned by himself or duly authorized relative? (Insert here yes or no, and give particulars of same, and relationship, if any, such as father, mother, son, daughter, brother or sister, as the case may be.) — On Homestead

5. Has homesteader's family resided with him? (Give actual dates.) — Homesteader

6. How much breaking, and what area has been cropped in each year upon his homestead?

	Broke	acres cropped
1907	19	9
1910	20	19
1911	35	40

7. What stock of which applicant (or owner) has he had on the homestead from date of entry to present time?

	1907	10	11	12
Horses	0	4	5	6
Cattle	3	3	7	6

8. What is the size of his house on his present homestead? What is it built of? What is its present value?

26 + 16 Lean 24 + 12 Clay $350.00

What other buildings has he made on his homestead? What is their value?

2 Miles	$ 150 00
Barn	$ 100 00
Stable	$ 200 00
Well	$ 60 00

10. What other land, if any, have you under cultivation? What is the area of each field? What crops were grown on each field in 1911?

11. Have you any interest, direct or indirect, in any other homestead?

12. Do you know of any reason why the applicant has not fulfilled the requirements of the homestead law?

Canada
Prov of Alberta
To Wit:

I, Mike Gabert of Leslie Alta. make oath and say that the answers to the foregoing questions are true and correct in every particular. So HELP ME GOD.

Sworn before me at Leslie this 2nd day of April 1912

Mike Gabert

Clifford A. Smith

Local Agent of Dominion Lands or Homestead Inspector

for the [illegible] District.

Form 31

File No

Department of the Interior.

OTTAWA 191

Sir: –

I have to inform you that a patent for
of Section in Township
Range West of the Meridian
bearing date the
has issued in your name, and that
it has been forwarded to the Registrar of the Land Registration
District of
who will issue the certificate of title upon receipt of your application
to him therefor, and upon payment of the proper fee, if any.

For this purpose please place yourself in communication with
that official, giving him your full name and your Post Office address.

His address is

I am, Sir,

Your obedient servant,

PERLEY G. KEYES,

To

1361329

No.

Action. ALBERTA

DEPARTMENT OF THE INTERIOR.

1907

From

Date

(when rec'd)

RECEIVED

Form No. 7.

400

Form A.

178649

Form No. 1.

No. 9388

Application for Entry for a Homestead, a Pre-emption or a Purchased Homestead.

I, [illegible]

of [illegible]

hereby apply for an Entry

for [illegible] under the provisions of [illegible] Act

[illegible] the Dominion Lands Act, [illegible]

[illegible] Quarter Section [illegible] Township

[illegible] Range [illegible] West

[illegible]

[illegible] John [illegible]

[illegible]

[illegible]

[illegible]

160

...m B.

Affidavit in support of an Application for Entry for a Homestead, a Pre-emption or a Purchased Homestead

Form No 168.

Sworn Statement of John Sandau

in support of his application for Homestead Patent for North West ¼ of Sec. 4 Twp. 34 Rge. 25 W 4th Mer.

1. Who are you?
John Sandau Age 37
Farmer Eastor Alta
Yes.
2. Of what nationality?
Russian
3. If a naturalized British subject, when and where naturalized?
Jan 27th 1909
June 1909
March 2nd 1909.
4. When did you begin residence upon your homestead?
March 2nd 1909 till present date.

5. Have you been absent from your homestead at any time since you began residence upon it? If so, for what periods and for what purpose?
Not absent
Wife + six children came residence as homesteaders

6. Have you had any other homestead entry? If so, where?
No

7. Have you a pre-emption entry? If so, where?
No

8. How many acres have you under cultivation?
1909 6 6
1910 20 26
1911 35 61

9. What stock have you on the land?

	1909			
Horses	0	3	4	12
Cattle	4	3	7	7

10. What buildings have you on the land, and what is their value?
32 + 18 Clay + Lumber $ 400
Barn $ 100
Granary $ 50
Well $ 30
80 acres $ 320
Total Improvements $ 900

11. Have you a patent or entry for any other land? If so, where?
No

12. Have you ever had a patent or entry for land which you have forfeited or abandoned?
No

13. Have you ever had a patent for land which you have sold?
No

14. Have you ever had a patent for land which you have lost by mortgage?
No

15. Have you ever had a patent for land which you have lost by tax sale?
No

Canada
Province of Alberta,

I John Sandau do solemnly declare that the statements hereinbefore made by me are to the best of my knowledge and belief in all respects true, and that I am not acquiring the land for the benefit of any person who is not entitled to make homestead entry for himself, and that I have not entered for homestead any land for the benefit of any person who is not entitled to make homestead entry for himself, and that I am not acquiring the land for the purpose of speculation, and that I have not sold, leased or otherwise disposed of any portion of the land entered for by me, except as follows: [illegible]

SW ¼ Sec 4 Twp 34 Rge 25 W 4th Mer.

Sworn before me at Eastor in the Province of Alberta, this 2nd day of Feb A.D. 1910

John Sandau

Have you had your photograph taken? If so, when? 21

Witness

Red Deer

I hereby certify that the above statements have been made before me by the above-named applicant, that the latter has been duly sworn to the truth of the same, and that I have no reason to doubt the truth of his statements.

FEB 6 1910

W. D. Cotton

J.P.

I hereby certify that

of the of

in the Province of

from the day of to the day of

made entry and that I have caused the land to be properly staked out.

Date 19

Agent for Applicant.

Dated at Ottawa, 19

Acting Commissioner.

The Officer taking this application to patent is requested to exercise particular care that the nature of the homesteader's duties is given in full and correctly stated.

Sworn Statement of Mike Gabert.

SE of Section 2 Township 36 Range 12 W 4th Meridian, in reference to the application for patent of NW of Section 34 Township 35 Range 13 W of 4th Meridian.

1. What is your occupation and how long have you been engaged in it? Farmer since Mar. 1909.

2. Where have you lived since you have known the land applied for? On SE 2. 36 12 W 4th continuously since 1906.

3. (a) When did you begin actual residence upon the land? June 1909 Mar 20th 1909

(b) How long have you resided upon it? Mar 20th 1909 till present date

4. (a) What portion of each year since commencement of actual residence have you been absent therefrom? Never absent

(b) Have you been absent from Canada since making application for entry? If so, when and for what purpose? No

5. Have you any other land entered for? If so, where? No

6. Has any portion been cropped in each year? If so, how much in each year? Same residence as homestead

	1909	10	11	12
Acres	6	20	26	
		35	61	

7. What was the nature of crop in each year? 1909 10 11 12

Horses 0 3 4 4

Cattle 4 3 7 7

8. What is the value of your buildings? 32+18. Clay + Lumber $400.00

9. What is the value of your implements? 80 acres $ 80.00.

10. What is the value of your stock? Barn $ 100.00

Granary $ 50.00

Well $ 30.00

11. Have you a patent or entry for any other land? No

12. Do you intend to apply for patent? Yes

Canada

Province of Alberta

To Wit:

I, Mike Gabert of Leaston Alta make oath and say that the answers to the foregoing questions are true and correct in every particular. So HELP ME God.

SWORN before me at Leaston, Missouri Godbout

this 22nd day of Feb 1912

having been first read over and explained to the witness.

E Haanen

Dominion Land Agent of Dominion Lands or Homestead Inspector

for the Red Deer District.

Sworn Statement of J. P. Leibold

SE of Section 4 Township 36 Range 13 W 4th Meridian, in reference to the application for patent of John Sandau for NW of Section 34 Township 35 Range 13 W of 4th Meridian.

1. What is your occupation and how long have you been engaged in it? Farmer since Mar 1909

2. Where have you lived since you have known the land applied for? On SE 4 36 12 W 4th since Apr. 1908. June 1909 Mar 20th 1909 Mar 20th 1909 till present date

3. (a) When did you begin actual residence upon the land? On land same residence as homestead

(b) How long have you resided upon it?

4. (a) What portion of each year since commencement of actual residence have you been absent therefrom?

(b) Have you been absent from Canada since making application for entry? If so, when and for what purpose?

5. Have you any other land entered for? If so, where?

6. Has any portion been cropped in each year? If so, how much in each year?

	1909	10	11	12
Acres	6	20	26	
		35	61	

7. What was the nature of crop in each year? 1909 10 11 12

Horses 0 4

Cattle 4 3 7 7

8. What is the value of your buildings? 32+18. Clay + Lumber $400.00

9. What is the value of your implements? 80 acres $ 80.00

10. What is the value of your stock? Barn $100.00

granary $ 50.00

well $ 30.00

11. Have you a patent or entry for any other land?

12. Do you intend to apply for patent?

Canada

Province of Alberta

To Wit:

I, J. P. Leibold of Leaston make oath and say that the answers to the foregoing questions are true and correct in every particular. So HELP ME God.

SWORN before me at Leaston

this 22nd day of Jan 1912

having been first read over and explained to the witness.

E Haanen

Dominion Land Agent of Dominion Lands or Homestead Inspector

for the Red Deer District.

Form 31 a.

File No.

Department of the Interior.

OTTAWA, 191

Sir: -

I have to inform you that a patent for

of Section in Township

Range West of the Meridian,

bearing date the

has issued in your name, and that

it has been forwarded to the Registrar of the Land Registration

District of

who will issue the certificate of title upon receipt of your application

therefor and upon payment of the proper fees, if any.

For this purpose please place yourself in communication with

that officer, giving him your full name and your Post Office address.

His address is

I am, Sir,

Your obedient servant,

PERLEY G. KEYES,

Secretary.

To

ALBERTA

138603

No.

DEPARTMENT OF THE INTERIOR.

19

From

Date
(When rec'd)

Form No. 7.

Form No 168

Sworn Statement of Thomas J. Morrison

in support of his application for Homestead Patent for NE

of 34, Section 35 Township 13 N Range 4 W

of 4, Meridian.

1. Who is your nearest Post Office address? Thomas Jacob Morrison age 32 Farmer Sullivan Co. Mo. Gilliam

2. (a) Are you a native or naturalized citizen of the United States? Yes.

(b) If naturalized, when and where was certificate issued to you? Feb 20 1908. Jan 4 1908. May 5 1908

3. Of what legal subdivision is your present homestead? May 5 1908 & Nov 11 1935 SW 17, 40 Ac. Nov 3 1909 SW 1, 40 Ac & Nov 30 1910 April 5 1911 4 Acres

4. When and where did you establish residence on land entered? Carrollton Mo

5. When did you begin improvements? Not required

6. (a) Character of improvements? Not required

(b) Value of improvements? Not required

(c) What part of improvements were made by yourself? Not required

(d) When was your residence established? Not required

7. Has your residence been continuous since that date? Yes

(a) When did you leave it, and for how long a time? Not required

(b) Where did you go, and what was your business while absent? Not required

8. How many head of cattle have you had upon your homestead each year since date of settlement?

Year 1 15 Head 7 acres 40
Year 1 907 35 7
Year 1 910 18 40
Year 1
Year 1
Year 1

9. What number of stock of which you are the owner have you had on your homestead each year since date of settlement? Nil

10. What is the value of your house and what is its present cash value? 10x12 Farm Office 100

11. What amount of property, exempted or your homestead by law, have you, and your family, in your own right, in actual possession? Nil

12. What is the value of your improvements and what is the value of your farming land? 160 acre val

13. Are you a married man? If so, what property, exempted by law, have you in your own right? no 160 agricultural

14. Have you had any other homestead? If so, where is it situated? no

15. Have you mortgaged your homestead? If so, to whom? no

Carrollton Mo

Thomas J Morrison

I, Thomas J Morrison, do solemnly swear that the answers to the foregoing questions by me subscribed are true, that this affidavit is made for the purpose of obtaining a patent for the Homestead under the provisions of the Act of Congress entitled "An Act to secure Homesteads to actual settlers on the Public Domain," approved May 20, 1862, and the Acts amendatory thereof, and that I have not directly or indirectly made any agreement or contract, in any way or manner, with any person or persons whomsoever, by which the title which I may acquire from the Government of the United States may inure in whole or in part to the benefit of any person except myself; that I am not acting as the agent of any person whomsoever in the matter of this application, and that I have not sold, mortgaged, or otherwise disposed of my claim or any portion thereof, but that I am the bona fide owner of the same.

Subscribed and sworn to before me this 11 day of April 1914

Thomas J Morrison

Homestead Entry No. 2813

Land Office at Lexington Mo April 11 1914

I hereby certify that the above affidavit was taken before me by the claimant, Thomas J Morrison, whose post office address is Carrollton Mo, and that I have no interest in the case.

Witness my hand this 11 day of April 1914

W T Cunningham

Register.

I hereby certify that the above affidavit was taken before me by the claimant, Thomas J Morrison, whose post office address is Carrollton Mo, and that I have no interest in the case.

Witness my hand this 11 day of April 1914

W T Cunningham

Receiver.

I hereby certify that I have personally examined the land described in the above application, and find the statements therein contained correct; that the improvements and residence are as stated; that the land is non-mineral, and that there is no valid adverse claim, so far as I know or believe.

Witness my hand this 11 day of April 1914

W T Cunningham

Receiver.

I hereby certify that I have personally examined the land described in the above application, and find the statements therein contained correct; that the improvements and residence are as stated; that the land is non-mineral, and that there is no valid adverse claim, so far as I know or believe.

Witness my hand this 11 day of April 1914

W T Cunningham

Register.

I hereby certify that Thomas J Morrison has filed with me satisfactory proof showing ownership of the NE of Section 35 Township 53 Range 27 Meridian 4 from the 20 day of Feb to the present time, that all payments have been made to date, and that at least one-fifth of the total purchase price has been paid.

Date April 11 1914

W T Cunningham

Local Agent.

Office at Lexington Mo April 11 1914

Accepted as sufficient,

W T Cunningham

Receiver.

The Officer taking this application for patent is requested to exercise particular care that the name of the homesteader is given in full and correctly spelled.

Sworn Statement of [illegible] Hughes.

of SE of Section 12 Township 36 Range 10 W of

of [illegible] Meridian, in reference to the application for patent of

of [illegible] Morrison for NE. of Section 34

Township 35 Range 13 W 4th Meridian.

1. What is your occupation, and how long have you resided upon the land in question? Farmer since 1901.

2. Where have you lived since your original entry? (Give post-office address.) NE¼ 12 36-14 W 4th M. from time of entry 1906 present time

3. (a) When did you establish actual residence upon the land in question? May 1908 (b) When did you begin the improvements now upon it? May 5, 1908 (c) When did you build your house? May 5, 1908 (d) When did you finish it? Sept. 17, 1901 (e) When did you move into it? Sept. 17, 1901 (f) When did you begin breaking? Apr. 9, 1910 (g) When did you finish breaking the first 10 acres? May 5 1911 (h) When did you build your barn? [illegible]

4. (a) What portion of said tract is cultivated? [illegible] (b) How many acres have been cultivated each year since you made entry? [illegible]

5. How many acres of timber are on the land? [illegible]

6. How many acres of meadow are on the land? [illegible]

7. What is the character of the soil? [illegible]

8. What is the character of the timber on the land? [illegible]

9. What is the character of the undergrowth on the land? [illegible]

10. What is the character of the stone on the land? [illegible]

11. Have you any mineral deposits on the land? no

12. Do you intend to reside upon and cultivate the land in question? yes

Female.

Frank M [illegible]

To Wit:

I, [illegible] of Castor in the [illegible] make oath and say that the answers to the foregoing questions are true and correct in every particular. So help me God.

Sworn before me at Castor in the Province of Alberta this 6th day of March 1912 A.D. I have been first read over and explained to the deponent.

[illegible] Dominion Lands or Homestead Inspector for the Red Deer District.

45

2314543

Sworn Statement of [illegible]

of [illegible] of Section [illegible] Township 36 Range 10 W of

of [illegible] Meridian, in reference to the application for patent of

of [illegible] Morrison for NE. of Section 34

Township 35 Range 13 W 4th Meridian.

1. What is your occupation, and how long have you resided upon the land in question? Farmer since 1908

2. Where have you lived since your original entry? (Give post-office address.) 36-14 W 4th M. from time of entry 1906 present time

3. (a) When did you establish actual residence upon the land in question? [illegible] (b) When did you begin the improvements now upon it? [illegible] (c) When did you build your house? [illegible] (d) When did you finish it? [illegible] (e) When did you move into it? [illegible] (f) When did you begin breaking? [illegible] (g) When did you finish breaking the first 10 acres? [illegible] (h) When did you build your barn? [illegible]

4. (a) What portion of said tract is cultivated? [illegible] (b) How many acres have been cultivated each year since you made entry? [illegible]

5. How many acres of timber are on the land? [illegible]

6. How many acres of meadow are on the land? [illegible]

7. What is the character of the soil? [illegible]

8. What is the character of the timber on the land? [illegible]

9. What is the character of the undergrowth on the land? [illegible]

10. What is the character of the stone on the land? [illegible]

11. Have you any mineral deposits on the land? [illegible]

12. Do you intend to reside upon and cultivate the land in question? [illegible]

[illegible]

To Wit:

I, [illegible] of [illegible] make oath and say that the answers to the foregoing questions are true and correct in every particular. So help me God.

[illegible] Dominion Lands or Homestead Inspector for the [illegible] District.

Form 31 a.

File No.

Department of the Interior.

OTTAWA, 191

Sir:—

I have to inform you that a patent for ... of Section ... in Township ... Range ... West of the ... Meridian bearing date the ... has been issued in your name and that it has been forwarded to the Registrar of the Land Registration District of ... A.

who will issue the certificate of title upon receipt of your application to him therefor and upon payment of the proper fees if any.

For the purpose of this place you will please communicate forthwith with the Registrar giving him your full name and your Post Office address.

His address is ...

I am, Sir,

Your obedient servant,

PERLEY G. KEYES,

Secretary

To ...

(2)

No. 1386332

DEPARTMENT OF THE INTERIOR.

1907

From N.W.L. Adams

Date (when rec'd) 23 24/4

Subject: Application re N.E. 22-58 18-24 W4 2.32

Action. ALBERTA

Form No. 7.

Sworn Statement of D. D. Yule

in support of his application for Homestead Patent for the NE Quarter of Section 22, Township 58 Range 18 W of the 4th Meridian.

1. What is your name in full?

David Donald Yule. 61
Librarian Edmonton

2. (1) Are you a British subject by birth or naturalization? (If a naturalized subject, produce certificate.)

Yes
by birth

Note.—If you are not a British subject, but have declared your intention to become a British subject, you must produce your declaration and certificate.

3. (a) When did you make entry for your homestead?

13th Nov 1906
Patent 1907
1st January 1908

Residence upon Homestead

4. What improvements have you made upon your homestead, and when? (Describe fully.)

Continuous residence
from 1st February 1907
August 1911

5. When and where did you build your present house on your homestead, and what is the size and description of it?

In Edmonton since

6. Of what other buildings on your homestead is the value over $10, and when were they erected?

Wife. But has not lived on homestead

Value for Purchase

7. If your entry is for purchase, when do you intend to apply for patent?

(a) When did you begin residence upon your homestead?

(b) Have you resided upon your homestead for three years? If not, why not?

(c) What improvements have you made upon your homestead since obtaining entry, and what is the value of each?

(If unoccupied, give reasons for absence, and state when you intend to begin residence.)

(d) What is the nature of your occupation, employment, or business during your absence from your homestead?

(If unoccupied, give reasons for absence, and state when you intend to begin residence.)

(e) What is the nature of your occupation, employment, or business during your absence from your homestead?

8. How much breaking have you done upon your homestead in each year since you obtained entry, and how many acres have you cultivated each year?

If you hold a pre-emption state also what breaking and cropping has been done thereon.

08	3	
09	13½	3
10		16½

Cultivation has been carried on each year since

08	½	
10	15	
18	27	3

9. What stock of which you are the owner have you had on your homestead each year since date of perfecting entry?

4 Horses. Cow. Implements &c.

(a) Has any part of your homestead been cultivated by any other person during your absence, and if so, what portion and for what period?

10. What buildings have you erected on your homestead, and what is the value of each?

Shack	11 x 16 Val. $100.00
Stable	16 x 24 Was burned
Frame	12 x 16 Val $100.00
Well	20 ft 40.00
Quarter fenced around.	120.00

11. What other cultivation, fencing, or other improvements have you made on your homestead, and what is the value of each?

110

12. What is the total value of all your improvements?

13. Are you entitled to a pre-emption? If so, has it been surveyed?

14. Have you a timber claim? If so, where?

15. Have you any other land entered for? If so, where?

16. Have you a homestead in any other land district? If so, where?

17. Have you ever had a homestead patent? If so, when and where?

Town of Edmonton
Province of Alberta
D. D. Yule.

To Wit:

Sworn before me at the Town of Edmonton in the Province of Alberta, this 15th day of May A.D. 1919.

A. McDonald
Edmonton District

JUN 12 1919

DEPUTY

The Officer taking this application for patent is requested to exercise particular care that the name of the homesteader is given in full and correctly spelled.

Special care should be taken that the land is correctly described in the evidence of the homesteader and witnesses.

41841 54

Sworn Statement of Henry Anderson of the N.E.
Quarter of Section 11 Township 58 Range 18 W
of the 4 Meridian, in reference to the application for patent of
D. D. Yule for the N E Quarter of Section 22
Township 58 Range 18 W of the 4 Meridian.

1. Where is your present post office address?
2. Where is your nearest railway station?
3. (1) When did you first settle upon this land?
4. (2) Has the residence been continuous since that date, or if not, what portions of the time have you resided elsewhere, and for what reasons, and where?
5. Do you claim any land other than your actual homestead?
6. How much breaking has been done each year, and what crops have been raised each year?
7. What stock have you on the land?
8. What buildings have been erected, and what is the value of each, and what other improvements have been made, and what is the value of each?
9. What is the total value of buildings and improvements?
10. What is the nearest timber for fuel, fencing and building purposes, and how far from your homestead?
11. Has any person other than yourself resided upon or cultivated any portion of this land?
12. Do you claim any land as a pre-emption?

1. Farmer
2. Dom of Canada Prov of Alberta
3. (1) 11th Jan 1905
4. (2) Farmer on N.E. 11-58-18 w4 from 1st June 1905 continuous to present date. Left 1907, 1st June 1908 From 1st June 1908 to 12th Dec 1912 Continuous
5. No
6. 1908 3 acres
1909 13½ " 3 "
1910 " 16½ "
Same land has been cropped each year since
7. Have had cattle each year since on the land
8. Stable 14 x 16 Value $100.00
Granary 12 x 16 " 100.00
Quarters and Ground " 200.00
Frame barn 12 x 16 " 100.00
Well 20 ft " 50.00
9. $550.00
10. Poplar 1 mile
11. No
12. Yes

To WIT

I, Henry Anderson of North Bend B.C. make oath and say that the answers to the foregoing questions are true and correct in every particular. So HELP ME God.

Sworn before me at Pine Creek Alta. in the Province of this 5 day of May 1919 having been first read over and explained to the witness.

Henry Anderson

Chas Donald
Local Agent of Dominion Lands or ~~Homestead Inspector~~.
for the Edmonton District

Form No. 158.

Sworn Statement of Ed Doucett of the NE
Quarter of Section 14 Township 58 Range 18 W
of the 4 Meridian, in reference to the application for patent of
D. D. Yule for the N E Quarter of Section 22
Township 58 Range 18 W of the 4 Meridian.

1. Farmer
2. Dom of Canada Prov of Alberta
3. (1) 17 years
4. (2) on N.E. 14 58 - 18 w4 from 1st March 1907 to 1st Oct 1912 from 1st Oct 15 to 12th Dec 1918 Sept 1907, 1st June 1908 Continuous residence from 1st June 1908 to 12th Dec 1912
5. No
6. 1908 3 acres
1909 13½ " 3 "
1910 " 16½ "
has had same crop each year since
1908 2 Horses
1910 15 "
has had cattle & horses on farm since but-
Stable 14 x 16 Val $100.00
Granary 12 x 16 " 200.00
Frame barn 12 x 16 " 100.00
Well 20 ft " 41.00
9. $441.00
10. Poplar 1 mile
11. No
12. Yes

Dom of Canada
Prov of Alberta
I, Ed Doucett

Pine Creek Alta
13 Dec 1918

Ed Doucett

Local Agent of Dominion Lands or ~~Homestead Inspector~~.
District.

ADDRESS YOUR LETTER TO THE SECRETARY, DEPARTMENT OF THE INTERIOR, OTTAWA, CAN.

IN YOUR REPLY PLEASE QUOTE THIS FILE NO.

DEPARTMENT OF THE INTERIOR
CANADA

Land Patents Branch,

Ottawa, AUG 6 1918

SIR,--

I beg to inform you that a patent for
of Section , in Township ,
Range , West of the , Meridian,
bearing date the ,
has been issued in your name, and that
it has been forwarded to the Registrar of the Land Registration
District of ,
who will issue the certificate of title upon receipt of your
application to him therefor, and upon payment of the proper fees,
if any.

For this purpose please communicate with that official,
giving him your full name and post office address. His address
is The Registrar, Land Titles Office, ,

Your obedient servant,

N. O. COTE,
Controller.

To

FORM 31A.
50,000 17-2-18.

ALBERTA

No. 138630

DEPARTMENT OF THE INTERIOR.

1907

From A. D. L. Edmunds

Date 23
" when rec'd 29/4

Subject: Extension to 1st - 58 -
1864 for Edmund A. Jukes

Form No 7.

Form A.

RECEIVED.
MAR 21 1911
DOMINION LANDS AGENCY

Form No. 1.

No. 14185

Application for Entry for a Homestead, a Pre-emption or a Purchased Homestead.

I, Nikolaj Stefanyk

of Chipman Alta. do hereby apply for entry

for a Homestead, under the provisions of Section in that

behalf of the Dominion Lands Act, for the N.E. Quarter Section of Section number

24 in Township 55 Range 15 W of

the 4th Meridian

2. ~~I am a British subject~~

3. I am a citizen of subject, as the case may be, of Austria, but I declare that it is my intention to become a British subject under the laws of Canada.

Witness

Nikolaj Stefanyk

Dated

Note. The [illegible]

Name in full	Age	Sex	Married or Single	Country of Birth	Last Place of Residence before coming to Canada	Date of Arrival in Canada	Intended Destination or Name of Settlement	Whether Adult Alien, Minor Alien, Canadian Born or Naturalized	Occupation
Nikolaj Stefanyk	21	M	S	Austria	Galicia			Adult Alien	Farmer

Form B.

Affidavit in support of an Application for Entry for a Homestead, a Pre-emption or a Purchased Homestead.

I, Nikolaj Stefanyk

of Chrisimovka, Alta., do solemnly swear (or affirm) as the case may be), that I am over eighteen years of age; that to the best of my knowledge and belief the land in respect of which my application is made is agricultural land and open to entry; and that there is no person residing on the said land; that there are no improvements thereon; that my application is made for my exclusive use and benefit, with the intention of my residing upon and cultivating the said land, and neither directly nor indirectly for the use or benefit of any other person or persons whomsoever.

(2.) That I have not heretofore obtained an Entry for a Homestead on Dominion Lands.

(3.) ~~That I obtained Entry for a Homestead on the~~

~~day of~~ , 191 , for ~~(Quarter Section)~~

~~Section~~ , Township , Range

of the Meridian, but forfeited [illegible] and relinquished the same.

(4.) That this application is made for my exclusive use and benefit, with the intention of my residing upon and cultivating the said land, and neither directly nor indirectly for the use or benefit of any person or persons whomsoever.

And that I have not entered for a Homestead thereon

(5.) That my homestead entry is in good standing at this date.

Nikolaj Stefanyk
(Signature of Applicant.)

Subscribed and sworn to this 21st day of March 1914 before me at Vermilion, Alta.

[illegible]
Local Agent
(or Sub-Agent, as the case may be.)

Witness to the mark

Note.—Strike out paragraph 3 if applicant has not [illegible]

Note.—Paragraph 4 inapplicable except to [illegible]

FORM No 40

Letter No. .....

Reference No. [illegible]

Dominion Lands Office,

DOMINION LANDS OFFICE
JUN 14 1912
EDMONTON, ALTA.

191

Sir,—

I beg to inform you that in the absence of any defaults 2697570
in response to the notice sent him on the [illegible]
day of [illegible] 19[illegible] the entry of [illegible]
[illegible] for the [illegible] Sec. 26
Tp [illegible] Rge [illegible] W. M. was cancelled on
the [illegible] day of [illegible] 19[illegible]

I have the honour to be,

Sir,

Your obedient servant,

[illegible]
Agent Dominion Lands.

The Commissioner of
Dominion Lands,
Ottawa, Ontario.

RECEIVED

AUG 2 1912

Form A. 272539 FORM NO. 1.

No. 10,000-10-8-12

Application for Entry for a Homestead, a Pre-emption or a Purchased Homestead.

2756261

I, Michael Wozny

of North Bend Alta do hereby apply for an Entry

for a Homestead under the provisions of Section in that

behalf of the Dominion Lands Act, for the NE Quarter Section of Section number 26

in Township 58 Range 18 of the 4 Meridian.

(2. ~~I am a British subject~~)

(3.) I am a citizen ~~or subject~~, ~~the case may be~~ of Austria, but I declare that it is my intention to become a British subject under the laws of Canada.

Michael Wozny

AUG 2 1912

District

No. 51

Male Adult	Female Adult	Male Minor	Female Minor	COUNTRY OF BIRTH	RELIGION OF	CITY OF BIRTH	LAST PLACE OF RESIDENCE	PREVIOUS OCCUPATION
23	—	—	—	Austria	Roman	Russia	North Bend	Farmer

Form B

Affidavit in support of an Application for Entry for a Homestead, a Pre-emption or a Purchased Homestead.

I, Michael Hozny

of North Edmonton

do solemnly swear (or affirm, as the case may be) that I am over eighteen years of age; that there is no person residing on the land herein applied for; that there are no improvements thereon; that there is not more than twenty-five (25) acres of merchantable timber on the said land.

2. That I have not heretofore obtained an Entry for a Homestead on Dominion Lands.

3. That I obtained Entry for a Homestead on the

day of 19 , for Quarter-section of

section , Township , Range

of the Meridian, but forfeited (or abandoned, as the case may be) the same.

4. That this application is made for my exclusive use and benefit, with the intention of my residing upon and cultivating the said land, and neither directly nor indirectly for the use or benefit of any other person or persons whomsoever.

5. That to the best of my knowledge and belief the land in respect of which my application is made is agricultural land and open for Entry.

6. ~~That my Homestead Entry is in good standing at this date.~~

Michael Hozny

Subscribed and sworn to this 2nd day of August 1912 before me at Edmonton.

Senior Assistant.

Local Agent,

(or Subagent, as the case may be)

NOTE.—Strike out paragraph 2 if Applicant has not previously received Homestead Entry.

NOTE.—Strike out paragraph 3 if applicant has not heretofore obtained Entry for Homestead on Dominion Lands.

NOTE.—Paragraph 6 to be struck out except in the case of an application for Entry for Homestead.

1

2962980

FORM No 40.

Letter No. .....

Reference No. 16934

Dominion Lands Office,

DOMINION LANDS OFFICE
JUL 8 1913
EDMONTON, ALTA.

INTERIOR.

191

Sir,—

I beg to inform you that in the absence of any defence in response to the notice sent him on the 3rd day of May 1913, the entry of Michael Hogan for the W½ Sec. 26 Tp. 58 Rge. 18 W 4th M. was cancelled on the JUL 2 1913 day of 19

I have the honour to be,

Sir,

Your obedient servant,

A. Murray

Agent Dominion Lands.

The Commissioner of
Dominion Lands,
Ottawa, Ontario.

2973596

Form A. 1 N 29446. 60647. No.

FORM NO. 1
100,000-8-6-12

Application for Entry for a Homestead, a Pre-emption or a Purchased Homestead.

DOMINION LANDS OFFICE
Edmonton, Alta.
JUL 8 1912
RECEIVED 10
NATURE

I, Wasyl Tymec of North Banff, Alta. do hereby apply for an Entry for a Homestead, under the provisions of Section in that behalf of the Dominion Lands Act, for the N.E. Quarter Section of Section number 26 in Township 58, Range 18 of the 4 Meridian.

(2.) ~~I am a British subject~~;

(3.) I am a citizen or subject, *as the case may be*, of Austria, but I declare that it is my intention to become a British subject under the laws of Canada.

DOMINION LANDS OFFICE
JUL 8 1912
EDMONTON, ALTA.

Sig. Wasyl Tymec

District.

Note.—[illegible] is not a British subject. Strike out the words which do not apply. If he is a British subject,

59 00

Note.—The statistical information called for below will be obtained and filled in by Agent when granting entry.

Number in family Including Head. Those absent temporarily should be counted. Male Adult.	Female Adult.	Children.	Total.	COUNTRY OF BIRTH.	SUB DIVISION OF COUNTRY OF BIRTH.	LAST PLACE OF RESIDENCE.	PREVIOUS OCCUPATION.
2	2	0	4	Austria	Galicia	Edmonton	Farmer

Form B.

Affidavit in support of an Application for Entry for a Homestead, a Pre-emption or a Purchased Homestead.

I, [illegible]

of [illegible] do solemnly swear (*or* affirm, *as the case may be*), that I am over eighteen years of age; that there is no person residing on the land herein applied for; that there are no improvements thereon; that there is not more than twenty-five (25) acres of merchantable timber on the land.

(2.) That I have not heretofore obtained an Entry for a Homestead on Dominion Lands.

(3.) That I obtained Entry for a Homestead on the

day of 19 , for Quarter-section of

Section , Township , Range

of the Meridian, but forfeited (*or* abandoned, *as the case may be*), the same.

(4.) That this application is made for my exclusive use and benefit, with the intention of my residing upon and cultivating the said land, and neither directly nor indirectly for the use or benefit of any other person or persons whomsoever.

(5.) That to the best of my knowledge and belief the land in respect of which my application is made is agricultural land and open to Entry.

(6.) ~~That my Homestead Entry is in good standing at this date.~~

Sig. [illegible]

Subscribed and sworn to this 3

day of July 1913

before me at Edmonton

[illegible]

Local Agent,
(*or* Sub-agent, *as the case may be.*)

NOTE.—Strike out paragraph 2 if applicant has already received homestead entry.

NOTE.—Strike out paragraph 3 if applicant has not heretofore obtained an entry for a homestead on Dominion Lands.

NOTE.—Paragraph 6 is applicable only in the case of an application for a pre-emption entry.

APP. FOR PATENT

FOR PAT.

Statement of William Winsch 6-2-20 apl

in support of his application for

Homestead Patent for the NE Quarter of Section 26 Township 55

Range 18 W of the 4 Meridian.

1. What is your name in full, age, occupation and Post Office address? — William Winsch 32. Farmer Mile 5 East

2. (a) When did you obtain homestead entry (as shown on your build your first house thereon, and (c) when did you commence actual residence thereon? — (a) Not a papers applied for 2nd July 1913 (b) (c) 10th August 1913

Residence on Homestead.

4. What portion of each year since commencement of residence have you lived upon this homestead, giving actual dates? — from 10th Aug 1913 to 26th June 1918

5. When absent from your homestead where have you resided and what has been your occupation? — Winnipeg

6. Of whom do your family consist, and when did they first commence residence upon the homestead, and for what portion of each year since that date did they resided upon it? — Wife & first child

Veteran's Residence.

7. If your residence duties have been performed on land owned by your self or your father, mother, etc., what is the description of such land?

(a) When (1) and how (2) was such land acquired? — (a) (1) ..... (2) .....

(b) By whom was the land acquired, and who (2) is the present owner thereof? — (b) 1) ..... (2) .....

(c) What buildings are on such land, and what is the present value thereof? — (c) .....

(d) Has any other person been allowed to reside upon such land?

(e) When and how long have you resided upon such land?

(f) Are you residing with your father, mother, etc., on such land? If not, where does he reside, and what is his occupation? If you have left his residence, when did you do so, and for what purpose? Where do you now reside?

8. How many acres of land have you cleared upon your homestead in each year, and how many acres have you under cultivation this year?

If any land is prepared for crop this year, what breaking and cropping has been done on each tract?

Year 19 17	Broke	6	acres cropped	4	acres
Year 19 16	"	2	"	1	"
Year 19 15	"	1	"	3	"
Year 19 14	"		"	8	"
Year 19 13	"		"	3	"

9. What number of each kind of live stock have you had on your homestead during the past year?

Year 19 16	Cattle 2	Horses	Sheep	Hogs
Year 19 17	" 11	"	"	"
Year 19 18	" 6	"	"	"
Year 19 19	" 12	" 2	"	"

(a) Has any of such stock been kept on homestead for grazing in summer or winter?

By Farmers Lad

10. What kind and amount of buildings have you erected on your homestead, and of what material and what is the present cash value? — 1 House 16x17 Shingled Val $200.00; 1 Stable 20x24 " " 300.00; 1 Granary 14x16x17 " " 150.00; 2 Chicken Houses 10x15 " 100.00

11. What other buildings have you erected on your homestead? What other improvements have you made thereon, and what is the cash value of the same? — Fencing " 200.00

12. What extent of fencing have you made on your homestead, and what is the cash value of such fencing?

13. Are there any indications of the existence of any valuable minerals on your homestead? If so, what are such indications? Has any portion been sold or leased? If so, to whom, and when?

14. Have you ever obtained patent for a homestead or pre-emption elsewhere?

15. Have you mortgaged, assigned or transferred or agreed to mortgage, assign or transfer your homestead? If so, to whom and when?

CANADA,
Province of Alberta

To Wit:

I, William Winsch, do solemnly swear that the answers to the foregoing questions are true and correct in every particular. That I claim a Patent for the Homestead under the provisions of *The Dominion Lands Act*.

That I obtained an entry, and claim a Patent for the same for my own benefit, and not in the interest or for the benefit of any other person or persons whomsoever. SO HELP ME GOD.

Sworn before me at .....
in the Province of .....
this ..... day of ..... A.D. 191

William Winsch

having been first read over and explained to the said applicant.

.....
Agent of Dominion Lands or Homestead Inspector for the ..... District.

I hereby certify that ..... has to-day produced evidence showing ownership of the ..... of Section ..... Township ..... Range ..... Meridian, from the ..... day of ..... to the present time; that all payments have been made to date, and that at least one-third of the total purchase price has been paid.

Date ..... 191 .....
Local Agent.

I recommend the successful application for Patent, believing that the homestead requirements of *The Dominion Lands Act* have, in this case, been complied with.

Dated at ..... A.D. 191 .....
Local Agent of Dominion Lands for ..... District.

OTTAWA, ... 191

Accepted as sufficient,

.....
Commissioner.

The Officer taking this application for patent is requested to exercise particular care that the name of the homesteader is given in full and correctly spelled.

Special care should be taken that the land is correctly described in the evidence of the homesteader and witnesses.

Sworn Statement of [illegible] of the [illegible]
Quarter of Section [illegible] Township [illegible] Range [illegible]
of the [illegible] Meridian, in reference to the application for patent of [illegible]
for the [illegible] Quarter of Section [illegible] Township [illegible] Range [illegible]
of the [illegible] Meridian.

430919

1. What is your occupation, and how long have you known the applicant?

2. Where have you resided since you have known the applicant? (Give places and dates.)

3. (a) When did he build his house? and (b) when did he commence actual residence thereon, making it his permanent home?

4. (a) What portion of each year since commencement of residence has he lived upon the land? (Give actual dates.)

(b) Has his residence been on land owned by himself, or duly authorized trustee? Describe such land, and give actual dates of residence, together with father, mother, son, daughter, brother or sister, as the case may be.

5. Has homesteader's family resided with him? (Give actual dates.)

6. How much breaking has been done, and what area has been cropped in each year upon his homestead?

If homestead land is a pre-emption, state also what breaking and cropping has been done thereon.

7. What stock of which applicant is owner has he had on his homestead each year since date of perfecting entry?

8. What is the size of his house on his homestead, and what material, and what is its present cash value?

9. What extent of fencing has he made on his homestead, and what is the present cash value thereof?

10. What other buildings have been erected on his homestead? What other improvements have been made thereon, and what is the cash value of the same?

11. Have you any interest, direct or indirect, in this application?

12. Do you believe the statement herein made in support of this application for entry and in making this application for patent?

CANADA,
Province of [illegible] } To Wit:

I, [illegible] of [illegible]
make oath and say that the answers to the foregoing questions are true and correct in every particular.
So help me God.

Sworn before me at [illegible]
in the Province of [illegible]
this [illegible] day of [illegible] '91
having been first read over and explained to the witness.

[illegible]
Local Agent of Dominion Lands or Homestead Inspector

for the [illegible] District.

Form No. 158.

Sworn Statement of [illegible] of the [illegible]
Quarter of Section [illegible] Township [illegible] Range [illegible]
of the [illegible] Meridian, in reference to the application for patent of
[illegible] for the [illegible] Quarter of Section [illegible]
Township [illegible] Range [illegible] of the [illegible] Meridian.

1. What is your occupation, and how long have you known the applicant?

2. Where have you resided since you have known the applicant? (Give places and dates.)

3. (a) When did he build his house? and (b) when did he commence actual residence thereon, making it his permanent home?

4. (a) What portion of each year since commencement of residence has he lived upon the land? (Give actual dates.)

(b) Has his residence been on land owned by himself, or duly authorized trustee? Describe such land, and give actual dates of residence, together with father, mother, son, daughter, brother or sister, as the case may be.

5. Has homesteader's family resided with him? (Give actual dates.)

6. How much breaking has been done, and what area has been cropped in each year upon his homestead?

If homestead land is a pre-emption, state also what breaking and cropping has been done thereon.

7. What stock of which applicant is owner has he had on his homestead each year since date of perfecting entry?

8. What is the size of his house on his homestead, and what material, and what is its present cash value?

9. What extent of fencing has he made on his homestead, and what is the present cash value thereof?

10. What other buildings have been erected on his homestead? What other improvements have been made thereon, and what is the cash value of the same?

11. Have you any interest, direct or indirect, in this application?

12. Do you believe the statement herein made in support of this application for entry and in making this application for patent?

CANADA,
Province of [illegible] } To Wit:

I, [illegible] of [illegible]
make oath and say that the answers to the foregoing questions are true and correct in every particular.
So help me God.

Sworn before me at [illegible]
in the Province of [illegible]
this [illegible] day of [illegible] 191
having been first read over and explained to the witness.

[illegible]
Local Agent of Dominion Lands or Homestead Inspector

for the [illegible] District.

DEPARTMENT OF
THE SECRETARY OF STATE OF CANADA

FORM K.

Certificate of Right to apply for Letters Patent

DOMINION OF CANADA.

This is to certify that

of *name of country*

in the province of

who is the holder of entry for the

in Township Range West of the

Meridian has been adjudged by the court to be a qualified and fit person to receive letters patent under the provisions of An Act to amend *The Dominion Lands Act*, chapter 13 of the statutes of 1919.

now of formerly

occupation

quarter of Section

Ottawa.

19 .

Under Secretary of State.

ADDRESS YOUR REPLY, "THE COMMISSIONER OF LAND PATENTS, BRANCH, DEPARTMENT OF THE INTERIOR."

IN YOUR REPLY PLEASE QUOTE THIS FILE No. [illegible]

DEPARTMENT OF THE INTERIOR
CANADA

Land Patents Branch.

Ottawa,

AUG 13 '20

Sir,—

[illegible]

To [illegible]

FORM 31A.

Action ALBERTA

No. 1386336

DEPARTMENT OF THE INTERIOR.

190

From

Date

(when recd)

Subject:

Form No 7.

Form No 158

orn Statement of J. B. Yule Edmonton

in support of his application for Homestead Patent for SE Quarter 22 of Section 38 Township 18 Range W of 4 Meridian.

1. What is your name in full age, occupation and Post Office address? James Bertrand Yule. 38 Edmonton. Printer

2. (a) Are you a British subject by birth or naturalization? (If by naturalization, produce certificate or papers.) By birth

Note.—Persons applying for naturalization should make application to the nearest agency, and not to the Department of Interior, unless residing more than 100 miles from an agency.

3. (a) Where did you make entry for homestead? (b) Where did you first file application for same? (c) When did you commence actual residence thereon?

(a) 13th Dist 1906
(b) Sept 1906
(c) 1st June 1910

243820

4. What periods of actual residence and cultivation have you had upon your homestead, giving actual dates?

From 1st June 1910 to 15th Dec 1910
" 10th May to 25th Nov 1911
" 24th May to 1st Dec 1912
" 8th June to 8th Aug 1913

5. Where is your homestead? Where have you resided since entry? (Give particulars.)

Edmonton Printer

6. Of what nationality is your father? When did he first come to Canada? Where did he last reside previous to coming to Canada?

Scotch.

7. Has any portion of your homestead been alienated by yourself or any person on your behalf? (a) What portion? (b) To whom? (c) Price received? (d) Date of transfer, and whether cash or credit?

8. Have you any other homestead entry? If so, where? Have you a pre-emption? If so, where? Have you purchased land in the vicinity of your homestead? If so, what quantity? Total area of cultivation and when cultivated?

1910	90	10	
1911	91	10	10
1912	92		20
1913	93		20

Ready for breaking

9. What is the nature of the crop you have on your homestead this year? Area of each? Estimated yield?

---

10. What is the character of your buildings? Frame 12 x 16. Val. $150.00

11. What is the character of your other improvements?	Frame stable 14 x 14	150.00
	well 24 ft	35.00
12. What extent of fencing have you built around your homestead, and what is the value of same?	1/2 Mile 3 wires	150.00
13. Are there any indications of minerals on your homestead? If so, describe it	No	
14. Have you had any timber cut on your homestead? If so, describe it	No	
15. Have you any wood or timber on your homestead? If so, what is the value of same?	No	

Dominion of Canada
Prov of Alberta
To Wit:

I J. B. Yule do solemnly swear that the answers to the foregoing questions are true and correct in every particular. That I am a Patent for the Homestead under the provisions of *The Dominion Lands Act*.

That I obtained an entry and claim a Patent for the same for my own benefit, and not in the interest or for the benefit of any other person or persons whomsoever. So help me God.

Sworn before me at [illegible] this [illegible] A. D. 1913 [illegible]

having first been read over and explained to the said deponent.

[illegible]
Agent of the Dominion Lands, or
~~Homestead Inspector for the~~ [illegible] District.

Clear in Timber, Hay, & Scrub from records

I hereby certify that [illegible] have to-day produced evidence showing ownership of the [illegible] of [illegible] Township [illegible] Range [illegible] Meridian, from the [illegible] day of [illegible] to the present time; that all payments have been made to date and [illegible] of the total purchase price has been paid.

[illegible]
Local Agent.

Date [illegible] 1913

I recommend the foregoing application for Patent, as I am satisfied that the homestead requirements of *The Dominion Lands Act* have in this case been complied with.

Dated at [illegible] this [illegible] A. D. 1913

[illegible]
Local Agent of Dominion Lands for [illegible] District.

[illegible] 1913

Accepted as sufficient.

[illegible]
Commissioner.

The Officer taking this application for patent is requested to exercise particular care that the name of the homesteader is given in full and correctly spelled.

Sworn Statement of Alfred Dorsett — N.W.

of Section 14 Township 28 Range 18 W

of 4 Meridian, in reference to the application for patent of

J.B. Yule for S.E. of Section 22

Township 28 Range 18 W of 4 Meridian.

1. What is your occupation, and how long have you known the applicant? — Farmer. 4 Years on my Homestead N.W. 14 28 18 W4 Continuous from 1st June 1908 to present date

2. Where have you resided since you have known the applicant? (Give places and dates.) — Dec 31st 1908 to 1st June 1910

3. (a) When did he build his house and (b) when did he begin actual residence thereon, making it his permanent home? — From 1st June 1910 to 15th Dec 1911

4. (a) What portion of each year since commencement of residence has he resided upon the land? (Give actual dates.) — 10th May to 25 Nov 1911; 24th May to 1st Dec 1912; 3rd June to 2 Aug 1913

(b) Has his residence been on land owned by himself or duly authorized agent? (Describe same, and give actual dates. If not, explain fully his absence, and state whether on account of ill-health, or for the benefit of some other person, and if so, whether son, daughter, brother or sister, or other person.)

2089726

5. Has homesteader's family resided with him? (Give actual dates.) —

6. How much breaking and what crop has been put in each year upon his homestead?

Year: 1911	Broke 10	acres cropped	acres.
Year: 1911	10		10
Year: 1912			20
Year: 1913			20 Ready for breaking
Year:			
Year:			

7. What stock of which applicant is owner has he had on homestead and pasturing thereon during each year? (Describe separately the number of horses, cattle, sheep and swine, and the number of each kind of poultry owned.) —

8. What is the size of the house on the present homestead, and what is it built of? — Frame 12 x 16 Value $150.00

9. What other buildings have been erected on the homestead, and what is the value of each? — 1½ mile 3 Wires " 150.00

10. What other buildings have been erected on the homestead, and what is the value of each? — Frame Stable 14 x 16 " 150.00; 1 Well 20 ft 35.00

11. Have you any interest, direct or indirect, in any other homestead? — No

12. Do you believe any person has any claim on the land applied for adverse to the applicant? — No

Dominion of Canada

Province of Alberta

To Wit:

I, A. Dorsett of North Bank make oath and say that the answers to the foregoing questions are true and correct in every particular. So HELP ME GOD.

Sworn before me at Pine Creek this 8th day of Aug 1913 having been first read over and explained to the witness.

Alfred Dorsett

Local Agent of Dominion Lands or Homestead Inspector for the Edmonton District.

Sworn Statement of Wm. H. H. — N.W.

153249

of Section 12 Township 28 Range 18 W

of 4 Meridian, in reference to the application for patent of

J.B. Yule for S.E. of Section 22

Township 28 Range 18 W of 4 Meridian.

1. What is your occupation, and how long have you known the applicant? — Farmer 4 years on my Homestead N.W. 12 28-18-W4 Continuous from 8th Sept 1908 to present date

2. Where have you resided since you have known the applicant? (Give places and dates.) — Sept 1908 1st June 1910

3. (a) When did he build his house and (b) when did he begin actual residence thereon, making it his permanent home? — From 1st June to Dec 15th 1910; 10th May to 20 Nov 1911; 24th May to

4. (a) What portion of each year since commencement of residence has he resided upon the land? (Give actual dates.)

(b) Has his residence been on land owned by himself or duly authorized agent? (Describe same, and give actual dates. If not, explain fully his absence, and state whether on account of ill-health, or for the benefit of some other person, and if so, whether son, daughter, brother or sister, or other person.)

5. Has homesteader's family resided with him? (Give actual dates.) — Single

6. How much breaking and what crop has been put in each year upon his homestead?

Year: 1910	Broke 10	acres cropped	acres.
Year: 1911	10		10
Year: 1912			20
Year: 1913			20 Ready for breaking
Year:			
Year:			

7. What stock of which applicant is owner has he had on homestead and pasturing thereon during each year? (Describe separately the number of horses, cattle, sheep and swine, and the number of each kind of poultry owned.)

8. What is the size of the house on the present homestead, and what is it built of? — Frame 12 x 16 Value $150.00

9. What other buildings have been erected on the homestead, and what is the value of each? — 1½ mile 3 Wires " $150.00

10. What other buildings have been erected on the homestead, and what is the value of each? — Frame Stable 14 x 14 " 150.00; 1 Well 20 ft 35.00

11. Have you any interest, direct or indirect, in any other homestead? — No

12. Do you believe any person has any claim on the land applied for adverse to the applicant? — No

Dominion of Canada

Prov of Alberta

To Wit:

I, Wm. H. H. of Pine Creek make oath and say that the answers to the foregoing questions are true and correct in every particular. So HELP ME GOD.

Sworn before me at Pine Creek this 8th day of Aug 1913 having been first read over and explained to the witness.

Local Agent of Dominion Lands or Homestead Inspector for the Edmonton District.

DOMINION LANDS OFFICE RECEIVED AUG 12 1913 EDMONTON, ALTA.

ADDRESS REPLY "TO THE CONTROLLER, LAND PATENTS BRANCH, DEPARTMENT OF THE INTERIOR."

IN YOUR REPLY PLEASE QUOTE THIS FILE 386336

DEPARTMENT OF THE INTERIOR
CANADA

Land Patents Branch

INTERIOR

Ottawa,

SIR:—

I beg to inform you that a patent for S. E. 1/4

of Section 22 in Township 58

Range 18 West of the 4th Meridian

bearing date the 25th [illegible] 1919

has been issued in your name, a

to the Registrar of the Land Registra

cate of title upon receipt of you

and upon payment of the prope

ate with that officia

e address. His add

Action. ALBERTA

No. 1386365

DEPARTMENT OF THE INTERIOR.

1914

From Rev Ryley Sr.
Leta

Date 25 29/4
(When mailed)

Reduction re N.W. 10-53-
6-W5 for Roland Ryley

Form No. 168
50,000-11-12

Sworn Statement of Roland Ryley

in support of his application for Homestead Patent for North-West ¼ of W ½ Section 10 Township 53 Range 6 Meridian.

1. What is your name, age, occupation and Post Office address?

Roland Ryley, 26 years, Farmer, Fairford Station

2. (1) Are you a British subject by birth or naturalization?

Yes

Yes

By Birth

3. (a) When did you first make entry for this land?

July 23, 1906

(b) When did you begin actual residence upon your homestead?

No house lived with father

No residence " "

4. What is the nature of the improvements you have made upon your homestead, and what is the value of each?

5. When did you build your house in which you now live?

6. Of what dimensions is your house?

7. Have you lived in your house continuously since you built it? If not, why not?

8. Has your wife (or husband) lived on the land? If not, why not? If absent, state where she (or he) now resides.

9. (a) What number of acres have you under cultivation this year?

(b) How many acres were under cultivation each year since you commenced to reside on your homestead?

10. What is the nature of the improvements you have made each year since you commenced to reside on your homestead, and what is the value of each?

11. What other buildings have you erected on your homestead, and what is the value of the same?

12. What extra cultivation have you done, and when?

13. Are there any indications of coal, stone or minerals on your homestead?

14. Have you had a patent for any land in Manitoba or the Territories? If so, when and where?

15. Have you mortgaged or encumbered your homestead in any way? If so, to whom, and for what amount?

Father

16. Are you a married man? If so, what is your wife's name?

17. Are you a widower? If so, have you any children under sixteen years of age?

18. Have you any land in Manitoba or the Territories except your homestead? If so, what is the description of such land, and what is the value of your interest therein?

19. Have you any personal property? If so, what is the value of the same?

20. Have you any income from any source other than your homestead? If so, what is the nature of such income, and what is the amount?

21. Have you any debts? If so, what are they, and to whom are they owing?

22. Have you any grain for sale? If so, how many bushels of each kind?

23. What stock have you on your homestead, and what is the value of each?

1907	2	Horses		1911	3	Horses, 4	Cattle
1908	4	"		1912	3	" 5	" 2 Pigs
1909	4	"		1913	3	" 6	" 4 "
1910	4	" 2	Cattle	1914	3	" 6	" 12 "

(¼ share in above cattle)

24. Have you cut any hay on your homestead? If so, how many acres?

Year 1912	Acres	4	4
Year 1913	"	2	4
Year 1914	"	4	½
Year	"		
Year	"		
Year	"		

25. What quantity of wood have you cut on your homestead each year, and what is the value of the same?

26. What quantity of timber have you cut on your homestead each year, and what is the value of the same?

27. What quantity of stone have you quarried on your homestead each year, and what is the value of the same?

28. What quantity of hay have you cut on your homestead each year, and what is the value of the same?

29. What quantity of grain have you grown on your homestead each year, and what is the value of the same?

30. What quantity of roots have you grown on your homestead each year, and what is the value of the same?

31. What quantity of vegetables have you grown on your homestead each year, and what is the value of the same?

32. What quantity of fruit have you grown on your homestead each year, and what is the value of the same?

33. What quantity of poultry have you on your homestead each year, and what is the value of the same?

34. What quantity of eggs have you gathered on your homestead each year, and what is the value of the same?

35. What quantity of honey have you gathered on your homestead each year, and what is the value of the same?

36. What quantity of milk have you sold from your homestead each year, and what is the value of the same?

37. What quantity of butter have you made on your homestead each year, and what is the value of the same?

38. What quantity of cheese have you made on your homestead each year, and what is the value of the same?

39. What quantity of maple sugar have you made on your homestead each year, and what is the value of the same?

40. What quantity of wool have you sold from your homestead each year, and what is the value of the same?

41. What quantity of furs have you taken from your homestead each year, and what is the value of the same?

42. What other products have you had on your homestead each year, and what is the value of each?

43. What is the total value of all the improvements you have made on your homestead?

$ 15 Buildings
40 rods, fence $15.00

44. What is the total value of all the products of your homestead for each year since you commenced to reside thereon?

Clear in Timber Hay, & Seed Grain records.

45. What is the total value of all the products of your homestead for the present year?

46. What is the total value of all the improvements you have made on your homestead?

47. What is the total value of all the improvements you have made on your homestead since you made entry for the same?

48. What is the total value of all the improvements you have made on your homestead since you made entry for the same?

49. What is the total value of all the improvements you have made on your homestead since you made entry for the same?

50. What is the total value of all the improvements you have made on your homestead since you made entry for the same?

51. What is the total value of all the improvements you have made on your homestead since you made entry for the same?

52. What is the total value of all the improvements you have made on your homestead since you made entry for the same?

53. What is the total value of all the improvements you have made on your homestead since you made entry for the same?

54. What is the total value of all the improvements you have made on your homestead since you made entry for the same?

55. What is the total value of all the improvements you have made on your homestead since you made entry for the same?

56. What is the total value of all the improvements you have made on your homestead since you made entry for the same?

57. What is the total value of all the improvements you have made on your homestead since you made entry for the same?

58. What is the total value of all the improvements you have made on your homestead since you made entry for the same?

59. What is the total value of all the improvements you have made on your homestead since you made entry for the same?

60. What is the total value of all the improvements you have made on your homestead since you made entry for the same?

I, Roland Ryley do solemnly swear that the answers to the foregoing questions are true and correctly recorded. That I claim a Patent for the Homestead under the provisions of the Dominion Lands Act.

That I obtained entry and made this application for the exclusive use of myself and not directly or indirectly for the benefit of any other person or persons whomsoever. So help me God.

Sworn before me at Gladstone this 1st day of November A.D. 1914

Roland Ryley

Clear in Timber Hay, & Seed Grain records.

Dominion Land Agent [illegible] District

I recommend that a Patent issue for the land described herein, believing that the homestead requirements of the Dominion Lands Act have been complied with.

Dated at Gladstone, January 1st A.D. 1915

Local Agent of Dominion Lands. AGENT.

I hereby certify that Roland Ryley has truly declared (or otherwise showing ownership) in his affidavit of the NE ¼ of Section 10 Township 53 Range 6 W 1st Meridian, from the 23rd day of July 1906 to the present time, and that all payments have been made to date, or that the entire three years from the date of entry and the total purchase price has been paid.

Date, November 4th 1914

Local Agent.

Application with papers and fees received.
Accepted as subject to conditions.

Dy Minister of the Interior

Commissioner.

The Officer taking this application for patent is requested to exercise particular care that the name of the homesteader is given in full and correctly spelled.

Sworn Statement of Henry Charles Pratt N.E.

of Section 2 Township 53 Range 6

of W 5th Meridian, in reference to the application for patent of

Roland Ripley for N.W. of Section 10

Township 53 Range 6 of W 5th Meridian.

1. What is your occupation and how long have you known the applicant?
Farmer 1½ years

2. Where do you reside? Since you have known the applicant?
On my homestead the N.E.¼ 2 53 6 W5 from May 5, 1906 to Jan 10, 1908; May 20, 1909 to Jan 10, 1910; Nov 30, 1910 to Mar 10, 1911; Mar 24 to Dec 12, 1911, other than 15, 1911 to Mar 4, 1911 Mar 1, 1912 to Nov 1, 1912, Mar 5, 1913 to May 5, 1913;

3. (a) When did you first become acquainted with the land in question, and where was it?
(b) How often have you been on the land, stating the particular times?

4. (a) What portion of the land in question have you cultivated, and in what year or years did you do the breaking and cropping respectively?
Have lived with his father on the N.E.¼ 10-53-6 W5

(b) How many acres have you under cultivation this year, and how many in each of the previous years?
Yes. 1907 & Mar 31, 1908; May 1, 1907 to Dec. 31, 1907; Jan 1, 1908 to Mar 31, 1908; May 1, 1908 to Dec. 31, 1908; May 1, 1909 to Dec. 31, 1909; May 1, 1909 to Dec. 31, 1909; May 1, 1909 to Dec. 31, 1909

ADDRESS YOUR REPLY "THE CONTROLLER, LAND PATENTS BRANCH, DEPARTMENT OF THE INTERIOR."

IN YOUR REPLY PLEASE QUOTE THIS FILE NO. 1386365

DEPARTMENT OF THE INTERIOR
CANADA

Land Patents Branch,

Ottawa

INTERIOR.
SEP 27 1917
DOMINION LANDS BRANCH.

SIR:—

I beg to inform you that a patent for N.W. ¼
of Section 10 in Township 53
Range 6 West of the 4th Meridian,
bearing date the [illegible]
has been issued in your name, and that it has been forwarded to the Registrar of the Land Registration District of [illegible]
who will issue the certificate of title upon receipt of your application to him therefor, and upon payment of the proper fees, if any.

For this purpose please communicate with that official, giving him your full name and your Post Office address. His address is The Registrar, Land Titles Office.

Your obedient servant,

N. O. COTÉ,

Controller.

To Rowland Rules, Esq.
Guilford
Alberta

FORM 31 A
[illegible]

Action. ALBERTA

No. 1386464

DEPARTMENT OF THE INTERIOR.

1907

From [illegible] Leha

Date 25
" (when rec'd) 29/4

Subject: Extension re L.S. 14-53-6-W5 for Ken Ripley Jr.

Form No. 1

Sworn Statement of George Gram Lord
of Gainford Alta in support
of his application for Homestead Patent for S E ¼
of Sec. 14 Thp. 53 Rge. 6 of W.5 Meridian.

George Gram Lord 43,
Farmer Gainford
Yes No
Naturalized

July
May 14th 190-
May 18th 190- 247 5' 20

From May 18th ~~1900~~ 190-
Continuously up to date
of application for Patent

Not been absent at any time
since commenced residence Oct 23 06.

SE ¼ 14 53 6 W.
July 17th 06 Homestead entry
E. myself myself

House 18 ft x 24 ft hewed Log
Stable 1 Log 16 ft x 24 ft, 1 Log Store 10 ft x 20 ft } Value $ 205
2 Log Chicken Houses 10 ft x 10 ft
Fencing 150 rods. Value $10 rails $ 35

Continuously from 1906 to present time

No other relatives

1905	½		½
1908	1		1
1909	2		2
1910	7		7
1911	not		not

1907 1 Cow 2 Calves 1 Team of Horses

Two Story House 18 ft x 24 ft. hewed Logs $700.00

1 Log 16 ft x 24 ft, 1 Log Store, 2 Log Chicken Houses 10 ft x 10 ft, Fencing 150 rods. Value $10.00 rails $35.00

No indication of more valuable for Agricultural purposes.
No.

No

Canada
Province of Alberta

I George Gram Lord

Arthur H. Arnup
Land Agent of the Dominion Lands at
Homestead Inspector for the Edmonton District.

I recommend the foregoing application for Patent, believing that the personal requirements of the Dominion Lands Act have in this case been complied with.

Edmonton,
12th June A.D. 1911

Chief Timber Branch. & Land Grain

Date, June 12th 1911

Accepted as suff

I hereby certify that has to-day produced evidence showing
ownership of the of Section Twp. Rge. Mer.,
from date to the present time.

Date 19

The Officer taking this application for patent is requested to exercise particular care that the name of the homesteader is given in full and correctly spelt.

28/7/11/13 B

2453[illegible]935

Sworn Statement of Niels Brodrgaard Jensen

of Sec. SW ¼ 34 Thp. 32 Rge. 6 W of 5 Meridian, in reference to the application for patent of George Grandlord for SE ¼ of Sec. - Thp. - Rge. - of - Meridian.

1. What is your occupation, and how long have you known the applicant?

Farmer since May 14th 1907 Continuously on SW ¼ 34 32 6 W 5

2. Where have you resided since you have known the applicant, give places and dates?

May 14th 1907 May 18th 1907 Continuously since May 18th 1907 to present time

3. (1) When and did he build his house? and (2) when did he commence actual residence thereon making this application?

4. (a) What portion of each year since commencement of residence has he lived upon the land? Give actual dates.

Homestead Continuously since May 18th 1907 to present time. Applicant + wife No family

(b) If his residence has been on land owned by himself or [illegible] state where and for what period, and whether with father, mother, son, daughter, brother or sister, as the case may be.

Wife commenced residence Oct 23 1907.

5. Has he or has he not a family resided with him? Give actual dates.

6. How much breaking, and what area has been cropped in each year upon his homestead?

Year	1907	Breaking	12	acres cropped	1 acres
Year	1908	"	1	"	1
Year	1909	"	2	"	2
Year	1910	"	1	"	1
Year	1911	"	14	"	14
Year					

7. What stock of which applicant is owner has he had on his homestead or pasturage land each year since date of homestead entry?

1907	1 Cow	2 Oxen	1 Team horses		
1908	2	-	1		
1909	2	-	2		
1910	2	-	2	-	1
1911	2	-	2	-	2

8. What is the size of his house on his present homestead, and what material, and what is its present cash value?

Two Storey, Hewed Logs 18ft x 24 ft value $ 700.00

9. What extent of fencing has he made on his homestead and what is the present cash value thereof?

About 150 rods, value about $ 10 00

10. What other buildings have been erected on his homestead? What other improvements have been made thereon, and what is the cash value of the same?

1 Log Barn 16ft x 24 ft.	Value	
1 Store House 12 ft x 12 ft	$	205
2 Chicken Houses 1. 10ft x 20 ft 1 of 8 x 10 ft		
Well 37 ft deep	$	35

11. Have you any interest, direct or indirect, in this application?

None

12. Do you believe that claimant has acted in good faith in connection with his entry, and in making his application for patent?

Yes

Canada
Province of
To Wit:

I [illegible] of Camrose

make oath and say that the answers to the foregoing questions are true and correct in every particular.

SO HELP ME GOD.

Sworn before me at [illegible]

this [illegible] day of [illegible] 19[illegible]

Having been first read over and explained to the Witness.

[illegible]

Local Agent of Dominion Lands or Homestead Inspector.

for the [illegible] District.

Sworn Statement of Wm Ryley

of Sec. NE ¼ 10. Thp. 33 Rge. 6 W of 5 Meridian, in reference to the application for patent of George Grandlord for SE ¼ of Sec. 14 Thp. 33 Rge. 6 W of 5 Meridian.

1. What is your occupation, and how long have you known the applicant?

Farmer since May 14th 07 Homestead NE ¼ 5 10. 33. 6 W 5 (except from 1st Nov 1907 to July 1st 08 in Edmonton, Alta)

2. Where have you resided since you have known the applicant, give places and dates?

3. (1) When and did he build his house? and (2) when did he commence actual residence thereon making this application?

Hewn in May 18th 07

4. (a) What portion of each year since commencement of residence has he lived upon the land? Give actual dates.

Lives Continuously on homestead to present time viz May 18th 07

(b) If his residence has been on land owned by himself or [illegible] state where and for what period, and whether with father, mother, son, daughter, brother or sister, as the case may be.

Homestead Continuously from May 18th to present time. Family consists of Applicant + Wife No Children.

5. Has he or has he not a family resided with him? Give actual dates.

Yes family (Wife commenced residence Oct 23rd 1907.

6. How much breaking, and what area has been cropped in each year upon his homestead?

Year	1907	Breaking	7	acres cropped	7 acres
Year	1908	"	1	"	1
Year	1909	"	2	"	2
Year	1910	"	1	"	1
Year	1911	"	14	"	14
Year					

7. What stock of which applicant is owner has he had on his homestead or pasturage land each year since date of homestead entry?

1907	1 Cow	2 Oxen	1 Team horses		
1908	2	-	1		
1909	2	-	2		
1910	2	-	2	-	1
1911	2	-	2	-	2

8. What is the size of his house on his present homestead, and what material, and what is its present cash value?

Two Storey 18ft x 24 ft Hewed Logs, value $ 700.00

9. What extent of fencing has he made on his homestead and what is the present cash value thereof?

About 150 rods, value say $ 10 00

10. What other buildings have been erected on his homestead? What other improvements have been made thereon, and what is the cash value of the same?

1 Barn Log 16 ft x 24 ft	Value	
1 Store House 12 ft x 12 ft	$	205
2 Chicken Houses		
1. 10ft x 20 ft 1 of 8 x 10 ft		
Well 37 ft deep	$	35

11. Have you any interest, direct or indirect, in this application?

None

12. Do you believe that claimant has acted in good faith in connection with his entry, and in making his application for patent?

Yes

Canada
Province of Alberta
To Wit:

I Wm Ryley of Camrose

make oath and say that the answers to the foregoing questions are true and correct in every particular.

SO HELP ME GOD.

Sworn before me at [illegible]

this [illegible] day of [illegible] 1910

Having been first read over and explained to the Witness.

Wm Ryley

Arthur W Aroup

Local Agent of Dominion Lands or Homestead Inspector.

for the Edmonton District.

DOMINION LANDS AGENCY EDMONTON, ALTA.

Form 31 a.

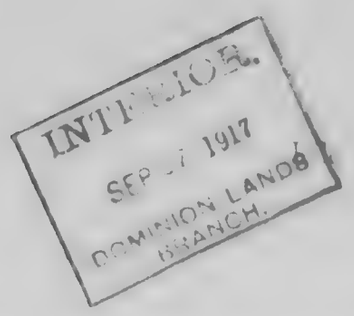

No. 1341, 1111

Department of the Interior.

Sir:—

of Section 11

Range 6

Dated 1911

I am, Sir,

Your obedient servant,

PERLEY G. KEYES,

Secretary.

1386446

Actum.

ALBERTA

DEPARTMENT OF THE INTERIOR.

From

Date

when received

No. 35260

DOMINION LANDS OFFICE
EDMONTON, ALTA.

Application for a Homestead Entry by an Agent.

I, [illegible] of [illegible] in the Province of [illegible]

do hereby make application as Agent for [illegible] of [illegible] in the Province of [illegible] for a Homestead Entry under the provisions of the Dominion Lands Act for the [illegible] quarter of Section [illegible] of the [illegible] Township in the [illegible] Range [illegible] of the [illegible] Meridian.

DOMINION LANDS OFFICE
JUL 5 [illegible]
EDMONTON, ALTA.

District

NOTICE.

I, [illegible] hereby give notice that I am the Agent and [illegible] that he is a resident of [illegible] and is ready to enter into such residence, and that I have evidence before me as to the truth of the statements [illegible]

Form No. 91.

AFFIDAVIT BY AN AGENT

In Support of a Claim for Homestead Entry on behalf of a person who has previously obtained and has patented his Homestead Entry, but is permitted by the Minister of the Interior to obtain another Homestead Entry.

I, [illegible] do solemnly declare that I am acting herein as Agent for [illegible] of [illegible] and that I have personal knowledge and am fully acquainted with the facts in respect of the application for a [illegible] Homestead Entry and that the said [illegible] is entitled to obtain the said Homestead Entry under the provisions of the Dominion Lands Act and amendments thereto, and that he has not obtained more than one Homestead Entry under the provisions of the said Act, and that he has not received from the Government of Canada, or from any person or persons whomsoever, any sum of money or other consideration for the said application, and that he has not directly or indirectly alienated, leased or bargained, sold or traded his said Homestead Entry, or any portion thereof, nor entered into any agreement or contract for the sale, lease or other disposal of the said Homestead Entry or any portion thereof, nor has he directly or indirectly done any act or thing whereby he will be debarred from fulfilling the conditions of settlement upon the said Homestead Entry, and that he is not acting directly or indirectly on behalf of any other person or persons whomsoever.

And I make this solemn declaration conscientiously believing the same to be true, and by virtue of the provisions of the Canada Evidence Act.

Declared before me at the [illegible]
of [illegible] in the [illegible]
this [illegible] day of [illegible] 1907

[illegible]

Senior Assistant

Form No. 168.

Sworn Statement of Louis Larson

in support of his application for Homestead Patent for N.E. Quarter of Section 4 Township 46 Range 2 W of 4 Meridian.

1. What is your name in full, age, occupation and Post Office address? — Louis Larson. 35. Farmer, Athabasca.

2. (a) Are you a British subject? — Yes. (b) If naturalized, when and where? — No. Naturalization cert. furnished.

3. (a) When did you file your homestead entry? — July 4. 1909. (b) When did you commence actual residence on your homestead? — Oct. 1909. (c) When did you begin cultivation of your homestead? — Oct. 8. 1909.

4. What portion of your homestead have you cultivated each year? — Oct. 8. 1909 Cont. 5 acres.

5. Where is your family residing? — Wife & 5 children

6. Of what does your family consist and when did they first take residence with you? — Wife & 4 children came Oct. 1909 residence.

7. How much land have you under cultivation? — 3 U 1460

8. How many acres have you under crop each year since you commenced cultivation?

910	30	10
911	15	30
912	10	45

9. What stock of which you are the owner have you had on your homestead each year since date of perfecting entry?

1912	15 horses, 20 Cattle

10. What is the actual value of your homestead and what improvements and what are the principal ones? — 16 X 32 log & lumber $200.00 Barn $200.00 Well $150.00

11. Where are your wife and family residing? — Nil.

12. Are you now residing on your homestead? If not, why not? — No.

13. Are you residing on land pre-empted by you? If not, why not? — No.

14. If you have left your homestead or pre-emption, when did you leave it and what was your object in doing so? — No.

Canada
Prov. Alberta
To Wit:

I, Louis Larson do solemnly swear that the answers to the foregoing questions are true and correct in every particular. That I claim a Patent for the Homestead under the provisions of *The Dominion Lands Act*.

That I obtained an entry and claim a Patent for the same for my own benefit, and not in the interest or for the benefit of any other person or persons whomsoever. So help me God.

SWORN before me at Edmonton) this 4th day of July A.D. 1912 Louis Larson

having first been read over and explained to the said applicant.

Wm. A. Holland
Dist. Agent of the Dominion Lands, or
Homestead Inspector for the Edmonton District.

I hereby certify that [illegible] have to-day produced evidence showing ownership of the [illegible] of section [illegible] Township [illegible] Range [illegible] Meridian, from the [illegible] day of [illegible] to the present time, that all payments have been made to date, and that at least one-tenth of the total purchase price has been paid.

Date [illegible] 191[illegible]

[illegible] Local Agent.

I recommend the foregoing application for Patent [illegible] that the homestead requirements of *The Dominion Lands Act* have in this case been complied with.

Dated at Edmonton, this 18 day of July A.D. 1912

[illegible] Dominion Lands Agent [illegible], District

(SEAL) [illegible] 191[illegible]

Accepted as sufficient. [illegible] Deputy [illegible].

The Officer taking this application for patent is requested to exercise particular care that the name of the homesteader is given in full and correctly spelled.

Sworn Statement of M. O. Eggen

of Section N.W. 32 Township 45 Range 2 W

of 4 Meridian, in reference to the application for patent of

L. Lar[illegible]6 for N.E. of Section 6

Township [illegible]6 Range 2 of 4 Meridian.

1. What is your occupation, and how long have you known the applicant?

Farmer Since Oct. 1909.

2. Where have you resided since you have known the applicant? Give places and dates.

Oct. 1909 to May 1910 } On N.W. 32-45-2-4
Oct. 1910 to May 1911 }
Nov. 1911 to Apr. 1912 }
Past of time Saskatoon

3. (1) When did he build his house? and (2) when did he commence actual residence thereon, making it his permanent home?

(1) Oct. 1909 (2) Oct 8. 1909

4. (a) What portion of each year since commencement of residence has he lived upon the land? Give actual dates.

Oct. 8. 1909 Cont. to date.

(b) Has his residence been on land owned by himself, or duly authorized to reside thereon by some one else? and if so, state full particulars, stating relationship, if any, of such person to claimant, whether father, mother, son, daughter, brother or sister, as the case may be.

5. Has homesteader's family resided with him? Give actual dates.

Wife & 4 children Same residence.

6. How much breaking and what area has been cropped in each year upon his homestead?

Year 1909	— acres	— acres
Year 1910	30	10
Year 1911	15	30
Year 1912	10	45
Year		
Year		

7. What stock of which applicant is owner has he had on his homestead or pasturage on other lands for each year?

1912. 15 horses
20 Cattle

8. What is the value of his house on his present homestead and what material and what is its value?

16 x 32 log & lumber $200.00

9. What extent of fencing has he made on his homestead, and what is the present cash value thereof?

Nil.

10. What other buildings have he erected on the homestead? When? What is the value of each?

Barn $200.00
Well $150.00

11. Have you any interest, direct or indirect, in the land applied for?

No.

12. Do you know the settlement duties required before patent can issue, and that you will be required to perform them before you can obtain a patent for your homestead?

Yes.

Canada
Prov. Alberta
To Wit:

I, M. O. Eggen of Dysville make oath and say that the answers to the foregoing questions are true and correct in every particular. SO HELP ME GOD.

M. O. Eggen

Sworn before me at Clyde this 4 day of July 1912

having been first read over and explained to the witness

Jno. N. Holland.
Local Agent of Dominion Lands or ~~Home-stead Inspector~~
Edt for the Edmonton District.

Sworn Statement of R. Rickle

of Section N.E. 1 Township 46 Range 3 W

of 4 Meridian, in reference to the application for patent of

L. Larson for N.E. of Section 6

Township 46 Range 2 W of 4 Meridian.

1. What is your occupation, and how long have you known the applicant?

Farmer, Since Oct. 1909.

2. Where have you resided since you have known the applicant? Give places and dates.

N.E. 1. 46. 3 W 4
Oct 1909 Cont to date.

3. When did he build his house? and when did he commence actual residence thereon, making it his permanent home?

Oct. 1909 Oct. 8. 1909

4. (a) What portion of each year since commencement of residence has he lived upon the land? Give actual dates.

Oct. 8. 1909 Cont. to date.

(b) Has his residence been on land owned by himself or duly authorized to reside thereon by some one else? and if so, state full particulars, stating relationship, if any, of such person to claimant, whether father, mother, son, daughter, brother or sister, as the case may be.

5. Has homesteader's family resided with him? Give actual dates.

Wife & 4 children Same residence.

6. How much breaking and what area has been cropped in each year upon his homestead?

Year 1910	30	10
Year 1911	15	30
Year 1912	10	45
Year		
Year		
Year		

7. What stock of which applicant is owner has he had on his homestead or pasturage on other lands for each year?

1912 15 horses
20 Cattle

8. What is the value of his house on his present homestead and what material and what is its value?

16 x 32 log & lumber $200.00

9. What extent of fencing has he made on his homestead, and what is the present cash value thereof?

Nil.

10. What other buildings have he erected on the homestead? When? What is the value of each?

Barn $200.00
Well $150.00

11. Have you any interest, direct or indirect, in the land applied for?

No

12. Do you know the settlement duties required before patent can issue, and that you will be required to perform them before you can obtain a patent for your homestead?

Yes.

Canada
Prov. Alberta
To Wit:

I, R. Rickle of Paradise Valley make oath and say that the answers to the foregoing questions are true and correct in every particular. SO HELP ME GOD.

Robt Rickle

Sworn before me at Clyde this 4 day of July 1912

having been first read over and explained to the witness

Jno. N. Holland.
Local Agent of Dominion Lands or ~~Homestead Inspector~~
Edt for the Edmonton District.

Form 31 a.

File No. 1386446

Department of the Interior.

OTTAWA, 191

Sir:—

I have to inform you that a patent for N.E. 1/4
of Section 6 in Township 46
Range 2 West of the 4th Meridian,
bearing date the
6th Sept. 1912 has issued in your name, and that
it has been forwarded to the Registrar of the Land Registration
District of
who will issue the certificate of title upon receipt of your application
therefor, and upon payment of the proper fees, if any.

For this purpose please place yourself in communication with
that official, giving him your full name and your Post Office address.

His address is

I am, Sir,

Your obedient servant,

PERLEY G. KEYES,

Secretary.

To Louis Larson, Esq.
Leask,
Sask.

Action. ALBERTA

No. 1386449

DEPARTMENT OF THE INTERIOR.

1907

From Geo. E. Russell
Lacombe

Date " when rec'd 25-29/4

Subject: Redemption of N.W. 30-33-18 W 4 for E. E. Russell

Form No 7.

7380.

2271406 46.

SUPPLEMENTARY STATEMENT made and confirmed by the affidavit of [redacted] in support of application for patent for the [redacted] of Section [redacted] Township [redacted], Range [redacted] of the [redacted] Meridian.

1. What is your present address?

2. [redacted]

3. [redacted]

4. [redacted]

5. [redacted]

6. [redacted]

7. [redacted]

8. [redacted]

9. [redacted]

10. [redacted]

11. Do you wish to correct any statement entered in your application? If so, [illegible]

I,

To Wit:

swear that the answers to the foregoing questions are true and correct in every particular and that I obtained an entry and claim a patent for the land referred to herein for my own benefit and not in the interest or for the benefit of any other person or persons whomsoever.

Sworn before me at

this day of A.D. 191

(Applicant sign here)

have been read over and explained to the said

We,

To Wit:

both resident in the vicinity of the above mentioned land, do severally solemnly swear that we have heard read over the foregoing statement of and that we are personally aware that the same is true and correct in every particular.

Sworn before me at

this day of A.D. 191

Witnesses sign here

Form No. 158.

Sworn Statement of

Earl Sutfield Russell in support of his application for Homestead Patent for N ½ of Sec. 30 Twp. 35 Rge. 18 W of 2nd Meridian.

1. What is your name in full, age, occupation and Post Office address?

Earl Sutfield Russell, 23 years, Farmer, Neelin

2. (a) Are you a British subject by birth or by naturalization?

Yes. No. Naturalized.

(b) If a naturalized British subject, by what Court, when and where were you naturalized?

3. (a) When did you begin settlement duties on the homestead entry (the whole of quarter-section) for which you are applying for patent?

May 1, 06.

(b) When did you establish residence thereon?

Oct. 1st 06

(c) Have you resided upon and cultivated the land in accordance with the Dominion Lands Act during the whole of the three years?

Yes

4. What portion of each year since entry have you resided upon the land, giving actual dates?

Oct. 1st 06 to Dec. 31st 06
Jan. 1st 08 to Dec. 31st 08
Jan. 1st 09 to Dec. 31st 09
Jan. 1st 10 to March 1st 10

5. When absent from your homestead, where have you resided and what has been your occupation?

Neelin, Man. Farming

6. (a) Of whom do your family consist, when did they first come to reside with you on the homestead, and if absent what part of each year since that date have they resided there?

Self

7. How many acres of the land applied for are broken? 60

Portion N ½ Twp. 35 Rge. 18 W of 2nd Mer.

(a) When was the land acquired?

(b) If by purchase, when was the land acquired, and who was the former owner (if any)?

March 1st 06 Homestead Entry

(c) What buildings are on the land, and what is the present value of same?

House 12 x 20 Lumber $150.00
Barn 16 x 20 Logs $100.00
Well Drilled 250.00
Stable 12 x 16 Logs 50.00
Granary 10 x 12 Logs 50.00

(d) State each month or part of month you have resided on your land.

Nov. Dec. 06
Jan. Feb. Mar. Apr. May June July Aug. Sept. Oct. Nov. Dec. 08
Jan. Feb. Mar. Apr. May June July Aug. Sept. Oct. Nov. Dec. 09
Jan. Feb. Mar. 10

(e) State acreage under cultivation and crops grown each year since your Entry (or, if pre-emption, statement) was recorded.

Year	Acres broke	Acres cropped	Acres fallow
1906	10		
1907	10	8	2
1908	25	20	5
1909	8	6	2
1910	15		15

8. How many bushels of each kind of grain have you raised on your homestead in each year since entry, and how many acres thereof (stating each year)?

Year	Wheat	Oats	Barley	Flax
1906	13			
1907	16			
1908	25			
1909	6			
1910				

9. What stock of which you are the owner have you had on your homestead each year since date of perfecting entry?

1910 12

10. What is the size of your house and what is it built of, and of what material, and what is its present value?

11. What other buildings have you erected on your homestead? (Give size of each, and state what you made it of, and what is its present value.)

12. What outlay in clearing have you made on your homestead, and what is its present cash value?

13. Are there any Indian settlements on adjoining lands?

14. Have you any timber for sale? If so, what quantity?

15. Have you any coal on your homestead? If so, what quantity?

Logs 12 x 20 Lumber $150.00
Barn 16 x 20 Logs $100.00
Well Drilled 250.00
Stable 12 x 16 Logs 50.00
Granary 10 x 12 Logs 50.00

Logs

Wood

To Wit:

I, Earl Sutfield Russell, do solemnly swear that the statements in the foregoing application are true and correct in every particular. That I am a British subject by birth (or naturalized) and am the Homestead entrant mentioned in the Dominion Lands Act.

That I have not sold or entered, and claim a Patent for the same for my own benefit, and not in the interest of or for the benefit of any other person or persons whomsoever.

SO HELP ME GOD.

Sworn before me at Neelin, Man. this 1st day of March, A.D. 1910, and I have carefully read over and explained to the said deponent.

Earl Sutfield Russell

W. A. Bottingham
Agent of the Dominion Lands or Homestead Inspector for the Brandon District.

I recommend the foregoing application for Patent, believing that the homestead requirements of the Dominion Lands Act have, in this case, been complied with.

Dated at Neelin, Man. this 23.10.08

W. A. Bottingham
Local Agent of Dominion Lands for Brandon

Ottawa, 19

Accepted as sufficient,

Commissioner.

I hereby certify that Earl Sutfield Russell has to-day produced evidence showing ownership of the N ½ of Section 30 Twp. 35 Rge. 18 W Mer., from the 1st day of March, 06 to the present time.

Date March 1, 1910

The Officer taking this application for patent is requested to exercise particular care that the name of the homesteader is given in full and correctly spelt.

2271406

orn Statement of John C Cannon

...of Sec. 32 Twp. 35 Rge. 18 W of 4th Meridian, in reference to the application for patent of Earl S Russell for N ½ of Sec. 30 Twp. 35 Rge. 18 W of 4th Meridian.

1. What is your occupation, and how long have you known the applicant?

Farmer 11 years

2. Where have you resided during the time you have known the applicant, giving exact address?

N ½ 32 35 18 W 4
May 10, 07 to Mar 4, 10
Oct 1, 09 - No residence

3. (1) Where is the land entered for and is same the only land entered for by the applicant? If not, state where such other land is situated, and if adjoining the homestead.

4. (a) What portion of each year since entry has been cultivated by himself or some other person on his behalf? Give actual dates.

No residence

With father

(b) If his residence has been on land owned by himself or some other person, state whether such land is cultivated and if so, the actual dates of residence. If together with father, mother, son, daughter, brother or sister, as the case may be.

5. Has homesteader's family resided with him? Give actual dates.

On N ½ 6 - 34 - 18 W 4
May 10, 07 to Sept 1 - 07
Nov 15, 07 to Feb 15 - 08
May 10, 08 to Mar 4 - 10

6. How much breaking and what area has been cropped in each year upon his homestead?

Teacher

	Broke	acres, cropped	acres.
Year 1906	19		
Year 1907	16		
Year 1908	25	" "	25
Year 1909		" "	100
Year 1		" "	
Year 1		" "	

7. What stock of which applicant is owner has he had on his homestead during each year since date of perfecting entry?

1907
Cattle 17

8. What is the size of the house on the applicant homestead, and what material and what is the present condition?

14 x 20 Lumber Shack

9. What extent of fencing has he made, on his homestead and what kind, and where situated?

160 acres Wire

10. What other buildings have been erected on or moved on to the land by the applicant, and what is the value of each respectively?

Barn $10.

11. Have you any interest, direct or indirect, in any other application?

No

12. Do you believe the claimant has complied, and will comply, with the settlement and homesteading conditions of the Act?

Yes

Canada

Alberta

To Wit:

I John C Cannon of Stettler make oath and say that the answers to the foregoing questions are true and correct in every particular.

SO HELP ME GOD.

Sworn before me at Stettler this 1st day of May 1910

John C Cannon

Having been first read over and explained to the Witness.

Local Agent of Dominion Lands or Homestead Inspector.

for the Red Deer District.

Sworn Statement of Thomas Ellerington

N ½ Sec. 30 Twp. 35 Rge. 18 W of 4th Meridian, in reference to the application for patent of Earl S Russell for N ½ of Sec. 30 Twp. 35 Rge. 18 W of 4th Meridian.

1. What is your occupation, and how long have you known the applicant?

Farmer 4 years

2. Where have you resided during the time you have known the applicant, giving exact address?

N ½ 30 35 18 W 4
May 10, 07 to Mar 4, 10
Oct 1, 09 - No residence

3. (1) Where is the land entered for and is same the only land entered for by the applicant? If not, state where such other land is situated, and if adjoining the homestead.

4. (a) What portion of each year since entry has been cultivated by himself or some other person on his behalf? Give actual dates.

With father

(b) If his residence has been on land owned by himself or some other person, state whether such land is cultivated and if so, the actual dates of residence. If together with father, mother, son, daughter, brother or sister, as the case may be.

5. Has homesteader's family resided with him? Give actual dates.

On W ½ 6 - 34 - 18 W 4
May 10, 07 to Sept 1 - 07
Nov 15, 07 to Feb 15, 08
May 10, 08 to Mar 4 - 10

6. How much breaking and what area has been cropped in each year upon his homestead?

	Broke	acres, cropped	acres.
Year 1906	19		5
Year 1907	16	" "	
Year 1908	25	" "	25
Year 1909		" "	60
Year 1		" "	
Year 1		" "	

7. What stock of which applicant is owner has he had on his homestead during each year since date of perfecting entry?

1910
Cattle 17

8. What is the size of the house on the applicant homestead, and what material and what is the present condition?

14 x 20 Lumber Shack

9. What extent of fencing has he made, on his homestead and what kind, and where situated?

160 acres Wire

10. What other buildings have been erected on or moved on to the land by the applicant, and what is the value of each respectively?

Barn $10.

11. Have you any interest, direct or indirect, in any other application?

None

12. Do you believe the claimant has complied, and will comply, with the settlement and homesteading conditions of the Act?

Yes

Canada

Alberta

To Wit:

I Thos Ellerington of Stettler make oath and say that the answers to the foregoing questions are true and correct in every particular.

SO HELP ME GOD.

Sworn before me at Stettler this 1st day of Mar 1910

Thos Ellerington

Having been first read over and explained to the Witness.

Local Agent of Dominion Lands or Homestead Inspector.

for the Red Deer District.

Form [illegible]

File No. [illegible]

Department of the Interior.

DOMINION LANDS BRANCH

OTTAWA [illegible]

Sir:—

I have to inform you that a patent for [illegible]

of Section [illegible] in Township [illegible]

Range [illegible] West of the [illegible] Meridian,

bearing date the [illegible]

[illegible] has issued in your name, and that

it has been forwarded to the Registrar of the Land Registration

District of [illegible] ALBERTA,

who will issue the certificate of title upon receipt of your application to

him therefor, and upon payment of the proper fees thereof.

For this purpose please place yourself in communication

with that official, giving him your full name and your Post Office

address. His address is [illegible]

I am, Sir,

Your obedient servant,

PERLEY G. KEYES,

Secretary.

To [illegible]

Accom. ALBERTA

No. 1386451

DEPARTMENT OF THE INTERIOR.

1907

From Ira. W. Russell
Lacombe

Date
" (when rec'd) 25 29/4

Subject: Re diversion re L.E. 6-56-
for I. J. Russell

Form No 7.

1948395

Form A.

Form No 1.

No. 20137

Application for Entry for a Homestead, a Pre-emption or a Purchased Homestead.

I,

of do hereby apply for an Entry

for a under the provisions of Section in that

behalf of the Dominion Lands Act, for the Quarter Section of Section number

in Township , Range of

the Meridian

2. I am a British subject.

3. I am a citizen (or subject, *as the case may be*) of [illegible] but I declare that it is my intention to become a British subject under the laws of Canada.

Sworn before me at the

in the District.

this day of

Note [illegible]

Number of Entry	Name of Applicant	Occupation or Country of Birth	Date of Residence	Description of Land

Form B.

Affidavit in support of an Application for Entry for a Homestead, a Pre-emption or a Purchased Homestead.

I,

of

do solemnly swear (or affirm, as the case may be) that I am over eighteen years of age; that to the best of my knowledge and belief the land in respect of which my application is made is agricultural land and open to entry, and that there is no person residing on the said land; that there are no improvements thereon; that this application is made for my exclusive use and benefit, with the intention of my residing upon and cultivating the said land, and not directly or indirectly for the use or benefit of any other person or persons whomsoever.

(2.) That I have not heretofore obtained an Entry for a Homestead or Pre-emption [illegible]

(3.) That I obtained Entry for a Homestead on the

day of , for

section , Township , Range

of the Meridian, but [illegible]

(4.) That this application is made for the exclusive use and benefit, with the intention of my residing upon and cultivating the said land and not directly or indirectly for the use or benefit of any other person or persons whomsoever.

(5.) That my improvements consist of

Sworn (or affirmed) and signed to this day of before me at

A Commissioner, &c.

Note

Note

Letter No.

Reference No.

Form No. 45.

Dominion Lands Office,

190 .

Sir,

Enc.

I beg to enclose herewith file No. *of*

this office having reference to the cancellation of the entry

of

for the

Section *Township* *Range*

W. *M.*

The homesteader in this instance did not respond

CANCELLED. *to the notice which I addressed to him requiring him to show*

cause why his entry should not be cancelled.

I have the honour to be,

Sir,

Your obedient servant,

Agent Dominion Lands.

The Secretary,
Department of the Interior,
Ottawa.

Form A.

Form No. 1.

No. 22765

Application for Entry for a Homestead, a Pre-emption or a Purchased Homestead.

2106327

I, William H. Whale

of Alameda

do hereby apply for an Entry for a Hd. under the provisions of Section 11 in that behalf of the Dominion Lands Act, for the SE Quarter Section of Section number 6, in Township 36, Range 18 W of the 4 Meridian.

2. I am a British subject.

3. I am [illegible] subject, as the case may be, that it is my intention to become a British subject under the laws of Canada, but I declare

Red Deer in the Wood Mill District.

Dated, 6, 10

NOTE.—The [illegible] information called for [illegible]

Number in Family. Male Adults.	Female Adults.	Children.	Total.	COUNTRY OF BIRTH.	NATIONALITY OF COUNTRY OF BIRTH.	LAST PLACE OF RESIDENCE.	PREVIOUS OCCUPATION.
2				Canada	British	Eastern States	Farmer

[illegible]

Form B.

Affidavit in support of an Application for Entry for a Homestead, a Pre-emption or a Purchased Homestead.

I, William H O'Neill

of Nettle, do solemnly swear (or affirm, *as the case may be*), that I am over eighteen years of age; that to the best of my knowledge and belief the land in respect of which my application is made is agricultural land and open to entry, and that there is no person residing on the said land; that there are no improvements thereon; that this application is made for my exclusive use and benefit, with the intention of my residing upon and cultivating the said land, and neither directly nor indirectly for the use or benefit of any other person or persons whomsoever.

(2.) That I have not heretofore obtained an Entry for a Homestead on Dominion Lands.

(3.) ~~That I obtained~~ Entry for a Homestead on the

day of , 19 , for Quarter-section of Section , Township , Range , of the Meridian, but forfeited (or abandoned, *as the case may be*) the same.

(4.) That this application is made for my exclusive use and benefit, with the intention of my residing upon and cultivating the said land, and neither directly nor indirectly for the use or benefit of any other person or persons whomsoever.

(5.) ~~That my homestead entry is in good standing at this date.~~

S: W H O Neill.

Subscribed and sworn to this

day of June 1910

before me at Nettle

Local Agent

(or Sub-agent, *as the case may be*)

NOTE.—Strike out paragraph 2 (application for second homestead entry).

NOTE.—Paragraph 3 is to be struck out in the case of an application for a pre-emption entry.

Form 215 aa
25,000 1910

Department of the Interior

File No. 1386451.

H.I.

Canada

Ottawa, 7th January, 1911.

[illegible] A. D. C., Red Deer, Alta. (Ref. 4[illegible]).

SIR,

I beg to inform you that your entry for the South-East Quarter of Section 6, Township 36, Range 18, West 4th - Meridian, will now be cancelled in accordance with the abandonment you have executed and the land made available for re-entry

The Homestead Inspector's valuation of the improvements which you say consist of

100 rods of broken-down fencing,

will be collected in addition to the entry fee

The presentation of this letter to any Agent of Dominion Lands will serve as his authority for granting you another entry for any available land on the ordinary terms.

Please note that if you are indebted to the Department for Seed Grain, you are only permitted to make a fresh entry subject to the transfer of such Seed Grain indebtedness to the land for which you may enter under the authority of this letter

Your obedient servant,

Wm. H. O'Neill, Esq.,
Stettler,
Alta.

Assistant- Secretary

Form No. 1.

No. ____

Application for Entry for a Homestead, a Pre-emption or a Purchased Homestead.

I, Joseph R. Thompson, of Portage la Prairie, do hereby apply for an Entry for a Homestead under the provisions of Section 11 in that behalf of the Dominion Lands Act for the S.E. Quarter Section of Section number 6, in Township 12, Range 11 of the 1st Meridian.

(2.) ~~I am a British subject.~~

(3.) I am a citizen (~~or subject, as the case may be~~) of ____, but I declare that it is my intention to become a British subject under the laws of Canada.

Portage la Prairie, Sig. Joseph R. Thompson
District.

January 4th 1911

Note.—Strike out paragraph 2 if applicant is not a British subject.
Strike out paragraph 3 if applicant is a British subject.

Note.—The statistical information called for below will be obtained and recorded by Agent when granting entry.

Number in family, including entrant, giving their ages.				COUNTRY OF BIRTH.	SUBDIVISION OF COUNTRY OF BIRTH.	LAST PLACE OF RESIDENCE.	PREVIOUS OCCUPATION
Male Adult.	Female Adult.	Children under 18	TOTAL.				
1		4	5	Canada	Ontario	Portage	Farmer

Form B.

Affidavit in support of an Application for Entry for a Homestead, a Pre-emption or a Purchased Homestead.

I, Joseph A. Thompson

of Portal, Sask., do solemnly swear (~~or affirm, as the case may be~~), that I am over eighteen years of age: that to the best of my knowledge and belief the land in respect of which my application is made is agricultural land and open to entry, and that there is no person residing on the said land; that there are no improvements thereon, which I have purchased; that this application is made for my exclusive use and benefit, with the intention of my residing upon and cultivating the said land, and neither directly nor indirectly for the use or benefit of any other person or persons whomsoever.

(2.) That I ~~have not heretofore obtained~~ an Entry for a Homestead on Dominion Lands.

(3.) That I obtained Entry for a Homestead on the 1st day of April, 1911, for S.E. (Quarter-section of Section 28, Township 3 S Range 6 W of the 2nd Meridian, but ~~forfeited~~ (or abandoned, ~~as the case may be~~) the same.

(4.) That this application is made for my exclusive use and benefit, with the intention of my residing upon and cultivating the said land, and neither directly nor indirectly for the use or benefit of any other person or persons whomsoever.

(5.) That ~~my homestead entry is~~ in good standing at this date.

Joseph A. Thompson

Subscribed and sworn to this 24th day of June, 1911, before me at Portal, ~~Local Agent.~~ [or Sub-agent, as the case may be.]

NOTE.—Strike out paragraph 2 if applicant has already received homestead entry.

NOTE.—Paragraph 5 is applicable only in the case of an application for a pre-emption entry.

Form No. 158

Sworn Statement of

Joseph Robertson Thompson in support of his application for Homestead Patent for ... of ... Section 6 Township 36 Range 24 of the 4th Meridian.

1. What is your name, occupation and Post Office address?

Joseph Robertson Thompson, Farmer, Lloydminster, Alta.

2. (a) Are you a British subject by birth, naturalization?

(b) If a naturalized British subject, when and where naturalized?

NOTE.—If applicant is not a British subject he must make oath that he intends to become a British subject before obtaining patent.

3. (a) Where did you make entry for your homestead?

(b) Have you ever received a homestead patent? If so, when and where?

4. (a) Where is your present homestead?

6th Feb 1911

6th Feb 1911

6th Feb 1911

6th February 1911

5. (a) When did you begin actual residence upon your homestead?

6th February 1911

(b) Have you resided upon your homestead for three years? If not, why not?

Yes

6. (a) Where have you resided since you made entry for your homestead?

Lloydminster

(b) If absent from your homestead, state when and for what purpose.

Sept 7 to Oct 15th 1913 & 26th May to 29th 1914

7. Has your homestead been personally cultivated by yourself or by some one for you?

(a) When did cultivation begin?

(b) If cultivated by some one for you, state name and address of the person.

Yes

Township ... Range ...

8. How much breaking have you done upon your homestead in each year, and how many acres have you cultivated each year?

Sept 15 to 1st May 1914

Year: 1911. Broke	10.	acres cropped	34.	acres
Year: 1912. "	24.	"	34.	"
Year: 1913. "	—	"	34.	"
Year: 1914. "	—	"	34.	"
Year: "		"		"
Year: "		"		"

9. What stock of which you are the owner have you had on your homestead each year since date of perfecting entry?

	1911.	1912.	1913.	1914.
Cattle	60.	75.	100	160
Horses	8	8	12	16
Hogs	70.	100	100	150
				20
Sheep				

10. What is the size of your present or last homestead, of what material, and what is the present cash value?

20 x 24 tent

From 700 to 900 Frame 120 to 150

11. What other buildings have you erected on your homestead? What other improvements have you made thereon, and what is the present value of the same?

Barn 14 x 16 and 3 sheds

12. What extent of fencing have you made on your homestead and what is the present cash value thereof?

13. Are you the owner of any land except your homestead? If so, where situate? Have you ever sold, transferred or otherwise disposed of any portion of your homestead? If so, to whom and when?

14. Have you had any other homestead entry? If so, where and when, and what became of it?

15. Have you mortgaged, assigned or encumbered, or entered into any agreement respecting the sale of your present homestead or any part thereof? If so, when and to whom?

No

No

No

I, Joseph Robertson Thompson do solemnly swear that the answers to the foregoing questions are true and correct in every particular. That I claim a Patent for the Homestead under the provisions of The Dominion Lands Act.

That I obtained an entry and claim a Patent for the said land for my own benefit and not directly or indirectly for the benefit of any other person or persons with whom I am not legally entitled to deal in such matters.

Sworn before me at Vermilion this 26th day of May A.D. 1914. Joseph Robertson Thompson

having first been read over and explained to the said applicant.

W B Gray

Asst Agent of the Dominion Lands or Homestead Inspector for the Red Deer District.

I recommend the above application for Patent, believing that the homestead requirements of The Dominion Lands Act have, in all respects, been complied with.

Dated at ... this ... day of ... A.D. 1914

DOMINION LANDS OFFICE Aug 25 1914 RED DEER

J T Sedgewick

Local Agent of Dominion Lands for ... District.

I hereby certify that ... has to-day produced evidence showing ownership of the ... of Section ... Township ... Range ... Meridian, from the ... day of ... to the present time; that all payments have been made to date, and that at least one third of the total purchase price has been paid.

Local Agent.

Date ... 191...

Accepted as sufficient,

Ottawa ... 191...

K J Thorson

Acting Deputy Commissioner.

The Officer taking this application for patent is requested to exercise particular care that the name of the homesteader is given in full and correctly spelled.

MAY 28 1914 DOMINION LANDS OFFICE EDMONTON ALTA

Sworn Statement of Frank Chmela

of Section 32. Township 35. Range 13 W 4

of 4. Meridian, in reference to the application for patent of

J. K. Thompson for S.E. of Section 6.

Township 36. Range 13 W of 4. Meridian.

1. What is your occupation, and how long have you resided upon the land?

Farmer 3 years.

2. Where have you resided since you have known the land?

N.E. 32 35 13 W 4 M. vicinity 6th June 1911 to 26th May 1914.

3. (a) When did you begin actual residence upon the land?

6th July 11 6th July 11.

4. (a) What portion of each year since commencement of residence has actual residence been maintained?

6th July 1911 to 26th May 1914.

(b) How long were you absent from land, and what was the occasion?

—.

5. Have you ever made any other homestead entry?

Yes. April 1912 to 26 May 1914.

6. How many acres have you under cultivation?

1911	10.
1912	24
1913	32 3/4
1914	—

7. What crops have you raised in each year since entry?

	1911	1912	1913	1914
horses	8.	8	12	16.
cattle	60.	75.	100.	160.
hogs	70.	100.	100.	180.
sheep				20.

8. What is the character of your dwelling?

20 x 24 Shack

9. What other improvements have you made upon the land?

160 acres fenced

10. What is the character of your water supply?

Well 70 ft. spring 125 ft. creek 1/2 mile

11. How many acres have you broken each year since entry?

1911 10.
1912 24
1913 —
1914 —

12. Do you own any other land?

No.

Canada

Province of Alberta

To Wit:

I, Frank Chmela of Bindloss make oath and say that the answers to the foregoing questions are true and correct in every particular. So HELP ME GOD.

Sworn before me at Bindloss this 26th day of May 1914

Frank Chmela

having been first read over and explained to the witness.

A Commissioner for Oaths in and for the Province of Alberta

Local Agent of Dominion Lands for Homestead Inspector for the Red Deer District.

46.96

Sworn Statement of Wm. Thomas Morris

of Section 14 Township 36 Range 13 W 4

of 4. Meridian, in reference to the application for patent of

J. K. Thompson for S.E. of Section 6.

Township 36. Range 13 W of 4. Meridian.

1. What is your occupation, and how long have you resided upon the land?

Farmer 3 years.

2. Where have you resided since you have known the land?

S.E. 14 36 - 13 W 4 M. 6th June 1911 to 6th July 11

3. (a) When did you begin actual residence upon the land?

6th July 11 to 6th May 1914

4. (a) What portion of each year since commencement of residence has actual residence been maintained?

—.

5. Have you ever made any other homestead entry?

Yes. April 1912 to 6 May 1914.

6. How many acres have you under cultivation?

1911	4.
1912	14.
1913	34.
1914	34.

7. What crops have you raised in each year since entry?

	1911	1912	1913	1914
horses	8	8.	12	16.
cattle	60	75.	100.	160.
hogs	70	—	100	180.
sheep				20.

8. What is the character of your dwelling?

20 x 24 Shack

9. What other improvements have you made upon the land?

160 acres fenced

10. What is the character of your water supply?

Well 70 ft. spring 125 ft. creek 1/2 mile

11. How many acres have you broken each year since entry?

1911 4
1912 14
1913 34
1914 34

12. Do you own any other land?

No.

Canada

Province of Alberta

To Wit:

I, Wm. T. Morris of Bindloss make oath and say that the answers to the foregoing questions are true and correct in every particular. So HELP ME GOD.

Sworn before me at Bindloss this 26th day of May 1914

Wm Thomas Morris

having been first read over and explained to the witness.

A Commissioner for Oaths in and for the Province of Alberta

Local Agent of Dominion Lands for Homestead Inspector for the Red Deer District.

"YOUR REPLY TO THE COMMISSIONER, LAND PATENTS BRANCH, DEPARTMENT OF THE INTERIOR."

IN YOUR REPLY PLEASE QUOTE THIS FILE NO. 1 2 8 6 4 5 1

DEPARTMENT OF THE INTERIOR
CANADA

Land Patents Branch

Ottawa,

SIR:—

I beg to inform you that a patent for S ½
of Section
in Township
Range
West of the 4th Meridian,
bearing date the 2nd October, 1914
has been issued in your name, and that it has been forwarded to the Registrar of the Land Registration District of

who will issue the certificate of title upon receipt of your application to him therefor, and upon payment of the proper fees, if any.

For this purpose please communicate with that official, giving him your full name and your Post Office address. His address is The Registrar, Land Titles Office.

Your obedient servant,

N. O. COTÉ,

Controller.

To Joseph H. Thompson, Esq.,
Pig Valley
Alberta.

FORM 31 A
60,000-2-17-15
1

Actum ALBERTA

No. 1386453

DEPARTMENT OF THE INTERIOR.

1907

From Ira W. Russell
Lacombe

Date 27
" (when rec'd) 2

Subject: Extension re LP 6-16
1866

Form No 7.

Form No. 1.

AFFIDAVIT IN SUPPORT OF

CLAIM FOR A HOMESTEAD ENTRY

BY A PERSON WHO HAS NOT PREVIOUSLY OBTAINED HOMESTEAD ENTRY.

E. Ida. N. E. Land

knowledge and belief

Entry; that

day of May

Form A.

Form No. 1.

No. 13866
19217

APPLICATION FOR A HOMESTEAD ENTRY.

I, Isaac Russell

of Fiscombe Alta.

do hereby apply for a Homestead Entry, under subsection 1 of section 35 of "The *Dominion Lands Act*," for the S½ Quarter Section of Section Number 6

of the 36 th Township in the 15 th Range West

of the 4 th Meridian, containing one hundred and sixty acres, more or less.

Post Office

Date

Witness

Witness

Witness

160

Form 126 1909.

Sworn Statement of

Charles William Russell in support of his application for Homestead Patent for L. S. of Sec. 6 Twp. 36 Rge. 15 W of 2nd Meridian.

Charles William Russell of Pheasant Plain Yes

1. What is your name in full, age, occupation and Post Office address?

2. (1) Are you a British subject by birth or naturalization?

Note: If a naturalized British subject, produce your certificate of naturalization.

3. (a) Where were you born?

4. What previous homestead entries have you made, giving numbers, dates and land districts?

5. When did you begin residence upon your homestead? Where have you resided since that date?

6. (a) Where do you now reside? When did they commence residence upon the land in question? Are they residing there now? If not, when did they last reside there?

7. If you have not resided upon the land in question since the date of your entry, state fully the reasons why you have not resided upon it.

(a) When was the land in question first settled?

(b) By whom was the land in question first settled and when did the present settler settle?

(c) What buildings are there on the land and what is the value of each building?

(d) State fully what portion of the land you have cultivated and in what manner.

(e) State fully what other improvements you have made upon the land, stating cost of each.

8. How much broken land (exclusive of summer fallow) had you on your homestead at the end of each year, and how much crop did you raise each year?

	Broken	Crop
Year 1	15	
Year 1	3	
Year 1	15	
Year 1		
Year 1		
Year 1		

9. What stock of any kind have you owned during the time you have been on the homestead? What have you done with the increase? What stock have you now?

	Number	Value
Cattle	1	15
Horses	2	60

Wife + children
Treated same as myself

NO SEED GRAIN

10. What is the size of your house and what is the material of which constructed, and what is the present cash value?

House Lumber $200

11. What other buildings have you erected on your homestead? State the material of which constructed and the present cash value of the same?

Barn $40 Granary $25
Shed $10 Stable $10
Poultry House $10

12. What fencing have you made on your homestead and what is the present cash value?

100 acres $50

13. Are there any indications of minerals on your homestead?

14. Have you cultivated any portion of your homestead? If so, what portion?

15. Have you any other information to give which may be required in connection with your application?

Canada
Province
To Wit:

I Charles Russell do solemnly swear that the statements by me in the foregoing declaration are true and correct in every particular. That I claim a Patent for my Homestead under the provisions of the "Dominion Lands Act."

That I intend to reside upon, cultivate and obtain a Patent for the same for my own benefit and not directly or indirectly for the benefit of any other person or persons whomsoever.

SO HELP ME GOD.

Sworn before me at Pheasant Plain this 31 day of March A.D. 1910 before me C. W. Russell

Having first been read over and explained to the said deponent.

C W Gibson
Dominion Land Agent of the Dominion Lands or
Homestead Inspector for the Portage la Prairie District

I recommend the foregoing application for Patent, believing that the homestead requirements of the Dominion Lands Act" have in this case been complied with.

Dated at Ottawa, this 31 day of March A.D. 1910

W J Bottomley
Dominion Land Agent for the Portage la Prairie District

31-3-1910

Ottawa, March 29 1910

Accepted as sufficient.

T O Davis
Acting Deputy Minister of the Interior.

I hereby certify that Charles William Russell has to-day produced evidence showing ownership of the S.E. of Section 6 Twp. 36 Rge. 15 W Mer., from the 31st day of March 1910 to the present time.

Date March 31st 1910

The Officer taking this application for patent is requested to exercise particular care that the name of the homesteader is given in full and correctly spelt.

Sworn Statement of Thomas Ellerington

of Sec. 32 Thp. 85 Rge. 18W of 4 Meridian, in reference to the application for patent of S. E. Russell for L.E. of Sec. 6 Thp. 86 Rge. 18 of 4 Meridian.

1. What is your occupation, and how long have you known the applicant? — Farmer 4 years

2. Where have you resided since you have known the applicant, give places and dates? — L.E. Sec 32 85 18 W4 From 0 June 09 to 10 June 1910

3. (1) When did he build his house? and (2) when did he commence actual residence therein, preparatory to occupying the same as his present home? — (1) 10 June 1907 (2) 10 June 1907

4. (a) What portion of each year since commencement of residence has he lived upon the land? Give actual dates. — 10 June to 10 July 09; 10 Nov 09 to 10 April 10; 10 May 10

(b) If his residence has been on land owned by himself or duly authorized relative, state the same and give actual dates of residence together with father, mother, son, daughter, brother or sister, as the case may be.

5. Has homesteader's family resided with him? Give actual dates.

6. How much breaking, and what area has been cropped in each year upon his homestead?

	Broke	acres, cropped	acres.
Year 1	3		3
Year 1			
Year 1	7		
Year 1			
Year 1			
Year 1			

7. What stock of which applicant is owner has he had on his homestead or purchased land each year since date of perfecting entry?

8. What is the size of his house on his present homestead, and what material is used in its construction?

9. What extent of fencing has he made on homestead and what description of fence is it?

10. What other buildings have been erected on homestead? What is the size, material used in construction thereof, and what is their actual value?

11. Have you any interest, direct or indirect, in the applicant's homestead?

12. Do you believe the claimant has entered upon this land in good faith, for the sole purpose of actually securing a home for himself, and not directly or indirectly for the benefit of any other person or persons, or for the purpose of speculation?

Yes

To Wit:

I Thomas Ellerington of Steveton

make oath and say that the answers to the foregoing questions are true and correct in every particular.

SO HELP ME GOD.

Sworn before me at Steveton | Thomas Ellerington

this 10 day of March 1910 |

Having been first read over and explained to the Witness.

E. T. Leard

Local Agent of Dominion Lands or Homestead Inspector.

for the Edmonton District.

Sworn Statement of John C Cameron

of Sec. 32 Thp. 85 Rge. 18W of 4 Meridian, in reference to the application for patent of S. E. Russell for L.E. of Sec. 6 Thp. 86 Rge. 18 of 4 Meridian.

1. What is your occupation, and how long have you known the applicant? — Farmer 4 years

2. Where have you resided since you have known the applicant, — L.E. 32 85 18 W4 From 0 June 09 to 10 June 10

3. (1) When did he build his house? and (2) when did he commence actual residence therein, preparatory to occupying the same as his present home? — (1) 10 June 1907 (2) 10 June 1907

4. (a) What portion of each year since commencement of residence has he lived upon the land? Give actual dates. — 10 June to 1 July 1907; From 20 Nov 09 to 10 April 10; 2 May 10

(b) If his residence has been on land owned by himself or duly authorized relative, state the same and give actual dates of residence together with father, mother, son, daughter, brother or sister, as the case may be.

5. Has homesteader's family resided with him? Give actual dates.

6. How much breaking, and what area has been cropped in each year upon his homestead?

	Broke	acres, cropped	acres.
Year 1			
Year 1	10	3	3
Year 1	2		
Year 1			
Year 1			
Year 1			

7. What stock of which applicant is owner has he had on his homestead or purchased land each year since date of perfecting entry?

8. What is the size of his house on his present homestead, and what material is used in its construction?

9. What extent of fencing has he made on homestead and what description of fence is it?

10. What other buildings have been erected on homestead? What is the size, material used in construction thereof, and what is their actual value?

11. Have you any interest, direct or indirect, in the applicant's homestead?

12. Do you believe the claimant has entered upon this land in good faith, for the sole purpose of actually securing a home for himself, and not directly or indirectly for the benefit of any other person or persons, or for the purpose of speculation?

Yes

To Wit:

I John C Cameron of Steveton

make oath and say that the answers to the foregoing questions are true and correct in every particular.

SO HELP ME GOD.

Sworn before me at Steveton | John C Cameron

this 10 day of March 1910 |

Having been first read over and explained to the Witness.

E. T. Leard

Local Agent of Dominion Lands or Homestead Inspector.

for the Edmonton District.

Form 31 a

File No. 38645

Department of the Interior.

OTTAWA, 19

Sir:

I have to inform you that a patent for E ½
of Section 6 in Township 36
Range 18 West of the 4th Meridian
bearing date the 26th
August, 1915 has issued in your name, and that
it has been forwarded to the Registrar of the Land Registration
District of
who will issue the certificate of title upon receipt of your application to
him therefor, and upon payment of the proper fees, if any.

For this purpose please place yourself in communication
with that official, giving him your full name and your Post Office
address. His address is

I am, Sir,
Your obedient servant,
PERLEY G. KEYES
Secretary.

To Frank W. Russell Esq.
Stettler
Alta.

1386453

JCC/MEM

4th March, 1937.

Copy for -
Under-Secretary of State,
Naturalization Branch,
OTTAWA.
Your Ref.-1920/37.

Dear Sir:

Re: N.E. 6-36-13-W.4th M.
Ira . Russell.
Your reference - 20-X-1910.

I am to inform you that the Under- ecretary of State, Naturalization Branch, has forwarded to this office a copy of your letter of the 10th ultimo from which it is noted that you are desirous of obtaining information regarding the homestead of Ira . Russell.

According to our records one, Ira . Russell filed on the above described land as a homestead, on the 3rd May, 1906. At that time he stated that he was from Iowa, U.S.A., was an American citizen and the number in his family including himself was ten.

In support of his application for patent executed on the 4th March, 1910, he furnished a certificate of Naturalization dated the 20th November, 1909. This document was returned to him on the 31st March, 1910, to Stettler Alta., Alberta.

Patent for the quarter-section mentioned above was issued in favour of Ira . Russell, the 26th April, 1910, to Stettler Alta., Alberta.

Yours very truly,

[signature]
for Land Registrar.

Geo. . Tyler, Esq.,
Asst. District Director,
D.S. Dept. of Labour,
Seattle, Wash., U.S.A.

Assn.

ALBERTA

DEPARTMENT OF THE INTERIOR.

1907

From

Date

" when received

Subject:

Form No. 1

Form No. 158.

Sworn Statement

of Edwin M Roberts

Calgary

in support

of his application for Homestead Patent for

of Section 18 Tp. 28 Rge. 27 W of 4th Meridian.

Edwin M Roberts

Calgary

Calgary

15th May 1903

June 1903

Canada

Province of Alberta

To wit:

I, Edwin M Roberts do solemnly swear that the answers to the foregoing questions are true and correct in every particular. That I claim a Patent for the said Homestead under the provisions of the "Dominion Lands Act."

That I obtained an entry, and claim a Patent for the same for my own benefit, and not in the interest or for the benefit of any other person or persons whomsoever.

SO HELP ME GOD.

Edwin M Roberts

Sworn before the said

this 27th day of June

having first been read over and explained to the said applicant.

Calgary

Agent of the Dominion Lands or

Homestead Inspector for the Calgary District.

I recommend the foregoing application for Patent, believing that the homestead requirements of the "Dominion Lands Act" have, in this case, been complied with.

Dated at Calgary this 27th day of June 1903

R. Mathieson

Local Agent for Dominion Lands for Calgary District.

Ottawa, 21 19

Accepted subject to Departmental audit.

Fitzpatrick

Assistant Commissioner.

The Officer taking this application for patent is requested to exercise particular care that the name of the homesteader is given in full and correctly spelt.

1537298

Sworn Statement

of Robt Fitzsimmons of Sec. 20

Twp. 28 Rge. 23 W of 4th Meridian, in reference to the application for patent of Edward M Rehsby SE

of Sec. 20 Twp. 28 Rge. 23 W of 4th Meridian.

Remarks

Robert Fitzsimmons

Calgary

SO HELP ME GOD

Sworn before me at

the 22nd day of [illegible] 1905

Have been first read over and explained to the said Witness.

Local Agent at Dominion Lands or Homestead Inspector.

for the Calgary District.

Sworn Statement

of George M Berry of Sec. 20

Twp. 28 Rge. 23 W of 4th Meridian, in reference to the application for patent of Edward M Rehsby SE

of Sec. 20 Twp. 28 Rge. 23 W of 4th Meridian.

Year [illegible] Broke [illegible] acres, cr [illegible]

Year [illegible]

Year [illegible]

Year [illegible]

Year [illegible]

Year [illegible]

Year [illegible]

Year [illegible]

Year [illegible]

Year [illegible]

P. Canada

Province of Alberta

I George M Berry of

make oath and say that the answers to the foregoing questions are true and correct in every particular.

SO HELP ME GOD

Sworn before me at

Calgary

the 22nd day of [illegible] 1905

Have been first read over and explained to the said Witness.

Local Agent at Dominion Lands or Homestead Inspector.

for the Calgary District.

Form 31 a

File No

Department of the Interior.

OTTAWA, FEB 5 1910 19

Sir:-

I have to inform you that a patent for

of Section in Township

Range West of the Meridian

bearing date the has issued in your name and that

it has been forwarded to the Registrar of the Land Registration

District of

who will issue the certificate of title upon receipt of your application to him therefor, and upon payment of the proper fees, if any.

For this purpose please place yourself in communication with that official, giving him your full name and your Post Office address. His address is

I am, Sir,

Your obedient servant,

PERLEY G. KEYES

Secretary.

To

Action. ALBERTA

No. 13463

DEPARTMENT OF THE INTERIOR.

1907

From

Date
" (when rec'd)

Form No. 7.

Form A.

Form No 1.

No. 29036

Application for Entry for a Homestead, a Pre-emption or a Purchased Homestead.

1877792

I, [illegible] of [illegible], do hereby apply for an Entry for a [illegible], under the provisions of Section [illegible] of the Dominion Lands Act for the [illegible] Quarter Section of Section [illegible] number [illegible] in Township [illegible], Range [illegible] of the [illegible] Meridian.

2. I am a [illegible] subject.

3. I have [illegible] that it is my intention to become a [illegible] subject. [illegible]

[illegible]

George [illegible]

MAY [illegible]

Form B.

Affidavit in support of an Application for Entry for a Homestead, a Pre-emption or a Purchased Homestead.

I, [illegible]

of [illegible] do solemnly swear [illegible]

that I am over eighteen years of age; that to the best of my knowledge and belief the land in respect of which my application is made is agricultural land and open to entry, and that there is no person residing on the said land; that there are no improvements thereon; that this application is made for my exclusive use and benefit, with the intention of my residing upon and cultivating the said land, and neither directly nor indirectly for the use or benefit of any other person or persons whomsoever.

(2.) That I have not heretofore obtained an Entry for a Homestead on Dominion Lands.

(3.) That I obtained Entry for a Homestead on the

day of , 19 , for Quarter-section of

Section , Township , Range

of the Meridian, but forfeited or abandoned or the same may be otherwise.

(4.) That this application is made for my exclusive use and benefit, with the intention of residing upon and cultivating the said land, and neither directly nor indirectly for the use or benefit of any other person or persons whomsoever.

(5.) That a homestead or [illegible] and residence duties.

[illegible]

Subscribed and sworn to this

day of

before me at [illegible]

[illegible]

Note [illegible]

Note [illegible]

Form No. 168

Sworn Statement of George E. Jamison.

in support of his

Application for Homestead Patent for

of lot. Section 36 Township 41 Range 9

of 4 Meridian.

1. (Post-office address) Sage Alberta. 37. farmer

2. (a) Are you a British subject, by birth or naturalization? (If naturalized, give particulars of naturalization.) Yes. U.S.A.

(b) Of what country were you a subject before becoming a British subject? U.S.A.

3. When did you begin residence upon your homestead? May 6'09

4. When did you establish residence upon your homestead? June 10'09

5. Have you been absent from your homestead at any time since you established residence thereon? If so, for what length of time and for what purpose? from June 10'09 cont. to date.

6. What is the nature of the occupation in which you have been engaged during each year since you began residence upon your homestead? Cont. residence. Single

7. Have you a patent or entry for any other land? No.

(a) If so, where is such land situated?

(b) What is the area of such land in acres?

8. What improvements have you made upon your homestead, and what is the present value of each improvement? 331461

9. What area of your homestead is now under cultivation? How many acres were under cultivation each year since date of entry?

Year '09	broke 15	15
Year '10		15
Year '11	45	60
Year '12		60
Year		
Year		

10. What stock (if any) have you on the land, or have you had on your homestead each year since date of (first) entry?

'09 — 2 horses
'10 2
'11 2
'12 2

11. What crops have you had each year since you began residence upon your homestead, and what was the area of each crop? 14X18 pan. 16X26 Wheat 135

12. What extent of cultivation have you given to your homestead each year since you began residence thereon? What is the total area cultivated? What is the area under crop this year? What is the area broken but not cropped this year? What is the area under summer-fallow this year? What is the area of virgin soil broken this year? What is the area of old land broken this year? What is the area of new land broken this year? What is the area of land broken this year and cropped next year? What is the area of land broken this year and summer-fallowed next year? What is the area of land broken this year and left for pasture next year? What is the area of land broken this year and left for hay next year? What is the area of land broken this year and left for seed next year? What is the area of land broken this year and left for fodder next year? What is the area of land broken this year and left for grain next year? What is the area of land broken this year and left for roots next year? What is the area of land broken this year and left for vegetables next year? What is the area of land broken this year and left for fruit next year? What is the area of land broken this year and left for timber next year? What is the area of land broken this year and left for fencing next year? What is the area of land broken this year and left for buildings next year? What is the area of land broken this year and left for water next year? What is the area of land broken this year and left for roads next year? What is the area of land broken this year and left for waste next year? What is the area of land broken this year and left for other purposes next year? Grain pre

13. Are you cultivating your homestead on shares with any person? If so, with whom? No.

14. Have you any partner, agent or representative residing upon your homestead? If so, who is he? No.

15. Have you a post-office address? If so, what is it? No.

I, George E. Jamison, the claimant mentioned in the foregoing questions, do solemnly declare that I have answered the foregoing questions and that I have fulfilled all the requirements of the Dominion Lands Act and Amendments thereto, and of the regulations made thereunder, so far as they apply to my case.

Sworn before me at Sage Alberta, this 17 day of May A.D. 1912.

W. T. Cottingham

Commissioner.

I hereby certify that I have personal knowledge of the facts set forth in the foregoing affidavit, and that the applicant has resided upon and cultivated the land in question for the period of three years from the 6 day of May 1909, to the present time, and that all payments have been made to date, and that at least one-third of the total purchase-money has been paid.

Date May 17 1912

Local Agent.

Accepted as sufficient,

Commissioner.

The Officer taking this application for patent is requested to exercise particular care that the name of the homesteader is given in full and correctly spelled.

DEPARTMENT OF THE INTERIOR RECEIVED MAY 18 1912 DOMINION LANDS WINNIPEG

Sworn Statement of

SW of Section 32

W of

Township 40

Meridian, in reference to the application for patent of

of Section

Township

RECEIVED

267170

Form 31 a.

File No.

Department of the Interior.

OTTAWA, 191

Sir,—

I have to inform you that a patent for

of Section in Township

Range West of the Meridian

bearing date the

has issued in your name, and that

it has been forwarded to the Registrar of the Land Registration

District of

who will issue the certificate of title upon receipt of your application,

therefor, and upon payment of the proper fees, if any.

For this purpose please place yourself in communication with

the Registrar giving, in your letter, name and your Post Office address in

full.

I am, Sir,

Your obedient servant,

PERLEY G. KEYES,

Secretary.

Action ALBERTA

DEPARTMENT OF THE INTERIOR.

1900

Date

when received

Subject:

Form No 1.

Canada:
Province of Alberta

In the District Court of the District of

BE IT KNOWN that on the day of
A.D. 19 LETTERS OF ADMINISTRATION of all and singular the real and personal estate and effects, rights and credits of
late of
deceased,
who died on or about the day of
A.D. 19 ,
and at the time of h death was resident a .

WERE GRANTED to
of

having been first sworn faithfully to administer the same by paying the just debts of the said deceased and distributing the residue of any of the said estate and effects according to law and to exhibit a true and perfect inventory of all and singular the said estate and effects, rights and credits and to render a just and true account of h administration within two years from the date hereof or whenever required by law so to do.

By the Court

Clerk.

No. . . . . A.D. 190 9

DISTRICT COURT

OF THE

DISTRICT OF . .

In the matter of the estate of

. . . . . DECEASED

Letters of Administration

The W. . . Stationery Co. Ltd. W. . . . and Engrs.

Form No. 46.
25,000-19-7-09

SUPPLEMENTARY STATEMENT made and confirmed by the Affidavit of

Mary E. Douglas widow of late James Douglas in support of application

for patent for the East East of Section 34

Township 8, Range 3 West of the 4th Meridian.

1. What is your present address?

Medicine Hat Alberta

2. Since applying for patent for the above land what length of time have you resided thereon? (Give exact dates of coming upon and residing each period of residence.)

None

DOMINION LANDS OFFICE
MAY 17 1910
MEDICINE HAT.

3. How much breaking have you done since date of application for patent, and how much land have you had under crop?

None.

4. When absent from your homestead where have you resided, and what has been your occupation?

Medicine Hat.

5. How many horned cattle, horses, sheep and pigs have you on your homestead?

8 Cows - Cattle -

6. Have you permanent water? (Give particulars of any improvements, and state the present cash value of house.)

No - None

7. What is the total extent of your fencing and its present cash value?

1½ Bills - $15.00

8. Give particulars of other improvements, and state value.

None.

9. Have you sold, transferred, or agreed to sell or transfer any portion of the land now applied for? If so, to whom and when? If not, to whom do you intend to dispose of it?

No

understood that in my application for patent these statements were made

10. Do you wish to correct any statement contained in your application for patent, or to add anything thereto?

Regarding purchased Land.

Residence is given in application for Patent was performed on Sw 36-8-3w 4 purchased Land. The breaking mentioned in application for Patent is on Sw 36-8-3w 4. Improvements on Sw 36-8-3w 4 are, House 16×20 + addition 12×16, $400.00 Granary $75.00 + Corrals $150.00. Horse Stable 16×20 $300.00 Cow Shed 30×30 $50.00. Cow Shed 20×40 $75.00 Small out Buildings $25.00 Stock mentioned in application for Patent were on Homestead

Dominion of Canada

Province of Alberta

To Wit:

I, Mary E. Douglas do solemnly swear that the answers to the foregoing questions are true and correct in every particular; and that I have received no money and claim a patent for the land referred to therein for the benefit of any other person or persons whomsoever.

Sworn before me at the City of Medicine Hat in the Province of Alberta this 17th day of May A.D. 1910

having been read over and explained to the said Mary E. Douglas.

Mary E Douglas

John Harvie
Actg. A.D.C.

Canada
Alberta

To Wit:

We, George Henry Smibert and W. J. Liggett do solemnly swear that we have heard read over the foregoing statement of Mary E. Douglas, and that we are personally aware that the same is true and correct in every particular.

Sworn before me at Medicine Hat in the Province of Alberta this 28 day of January A.D. 1911

John Mun[illegible]
Notary Public

George Henry Smibert

W. J. Liggett

Form No. 158

Sworn Statement

Mary E. Douglas Widow of the late James Douglas Medicine Hat Province of Alberta in support of his application for Homestead Patent for N ½ of ¼ Sec. 34 Thp. 8 Rge. 3 of 4 Meridian.

1. What is your name in full, age, occupation and Post Office address?

Mary E. Douglas Age 62 Widow Medicine Hat Alta

2. (1) Are you a British subject at the present time (and if have you also been such from birth, or by Naturalization or Repatriation)?

(1) Yes

(2)

NOTE.—If by naturalization or repatriation, certificate must be furnished. If through parents, certified copy of certificate required, or declaration of land homesteaded by Father or Mother.

3. (a) When did you obtain homestead entry, (b) when did you build your house thereon, and (c) when did you commence actual residence thereon?

(a) 27th Dec. 1902
(b) May 1903
(c) 1 June 1903

4. What portion of each year since commencement of residence have you lived upon the land, giving actual dates?

From 1 June 03 to 31st December
1 April 04 - 6 1st Dec.
1 April 05 - 1 about 15th Dec.
1 April 06 - to 1 November
1 April 07 - to 1 Nov.
1 May 08 - to about 15th Oct.

5. When absent from your homestead, where else have you resided and what has been your occupation?

Medicine Hat
Ranches.

6. Of whom do your family consist, when did they first commence residence upon this homestead, and where were they (and where was you) residing when they (and you) came? but date from which they resided upon it?

Wife and two children one son from 1 June 1903 to the 1 July 1908

7. Residence has been performed on (a) land owned by you as for (b) adjoining pre-emption, (c) purchased homestead

(a) When (from) and how was land acquired?
(b) By whom, or when was land acquired, and what is the consideration paid (if any)?

8. (a) What acreage have you under cultivation, and what is the present value of same?

(a) State each month or part of month you have resided on your land

(c) State each month or part of a month you (and your family) have resided on the land claimed.

	(a)	(b)	(c)
Year 1903	5		5
Year 04	5		10
Year 05	5		15
Year 06	5		20
Year 07	5		25
Year 08			25
09	Have not lived		

1903, 04, 05, 06, 07, 08, 09
10, 20, 25, 50, 70, 30, 5
5, 7, 10, 10, 11, 9, 9

9. What stock of which you are the owner have you had on your homestead each year since date of pre-emption entry?

Cattle
Horse

10. What is the size of your house on your homestead, of what material, and what is its present value?

16 + 12 Lumber & Logs $400.00
16 + 40 Granary 16 + 12 75.00
2 Corrals 40.00
Stable Shed 100.00
Two Wells 200.00
Fencing only
Do

11. What other buildings have you erected on your homestead? (What other improvements have you made thereon, and what is the cash value of the same?)

12. What [illegible] made on your homestead and what is the cash value thereof?

13. Are there any indications of [illegible] or quarries on your homestead? If so, what? Have you any [illegible] more valuable for use or sale than for agricultural purposes?

14. Have you [illegible] homestead entry? If so, where and when?

15. Have you mortgaged or [illegible] part with your homestead or any part thereof? If so, to whom and when?

Medicine Hat
Province of Alberta

I, Mary E. Douglas do solemnly swear that the answers to the foregoing questions are true and correct in every particular. That I claim a Patent for this Homestead under the provisions of the "Dominion Lands Act."

That I obtained an entry, and claim a Patent for the same for my own benefit, and not in the interest or for the benefit of any other person or persons whomsoever.

SO HELP ME GOD.

Sworn before me at Medicine Hat this 3rd day of November A.D. 1909 before me Mary E Douglas

Having first been read over and explained to the said applicant.

C. B. Cochran
Sub Agent of the Dominion Lands, or Homestead Inspector for the Lethbridge District.

I recommend the foregoing application for Patent, believing that the homestead requirements of the "Dominion Lands Act" have, in this case been complied with.

Dated at MEDICINE HAT, this 5th day of Nov. A.D. 1909. John Davis Agent for Medicine Hat Agency for LETHBRIDGE

Accepted as sufficient [illegible] Dec 29 1909

I hereby certify that Mary E. Douglas, widow of the late [illegible] deceased, has to the proficient evidence showing the [illegible] owner[illegible] of the E½ of section 34 Tp. 8 Rge. 3 W 4th Mer., from the 9th day of Sept 1904 to the present time, obtained a Title 1937 D produced

Date July 26th 1911. John Davis Agent

The Officer taking this application for patent is requested to exercise particular care that the name of the homesteader is given in full and correctly spelt.

Sworn Statement of William Thornton Liggett

of Sec. NE 2 Thp. 9 Rge. 3 W of 4 Meridian, in reference to the application for patent of Alley E Douglas for NE of Sec. 34 Thp. 8 Rge. 3 W of 4 Meridian.

1. What is your occupation, and how long have you known the applicant?

Farmer. 7 yrs
NE. 2. 9. 3. 4 + adjoining the
for the last 7 yrs

2. Where have you resided since you have known the applicant, give places and dates?

Alley 1903 1st June 1903
from 1st June 1903 to 31st Dec 1903 from 1st Apl 1904 to 1st Dec 1904 from 1st Apl 1905 to 15th Dec 1905 from 1st Apl 1906 to 1st Dec 1906 from 1st Apl 1907 to 1st Dec 1907 from 1st May 1908 to 10th Dec 1908

3. (a) When did he build his house? and (b) when did he commence residence thereon, stating if he resided upon any other?

4. (a) What portion of each year since entering upon this homestead has he lived upon it? and if absent, state dates.

(b) If his residence has been on land owned by himself or [illegible] give particulars, describing such land, and stating number of months' residence. Neighbour, brother, sister, son, daughter, brother-in-law or sister-in-law, as the case may be.

one son lives with him
from 1st June 1903 to July 1908

5. Has the applicant's family resided with him? If not, why not? If absent, state dates.

6. How much breaking, and what area has been cropped in each year upon his homestead?

Year 1903	Broke	5	5
Year 1904	"	5	10
Year 1905	"	5	15
Year 1906		5	20
Year 1907		5	25
Year 1908			25
Year 1909			25

7. What stock of which applicant is owner has he had on his homestead or on land owned by himself and cultivated by him in case of [illegible] during each year since entry?

	from entry 1903	1904	1905	1906	1907	1908	1909	1910
Cattle	10	20	25	50	70	30	3	3
Horses	5	7	10	10	11	9	9	7

8. What is the value of the house on his present homestead, and what are the others, and what is its present cash value?

16 x 20 with entrance 16 x 12 Kitchen & Lean-to $400.00

9. What extent of fencing has he erected on his homestead and what is the present cash value of same?

2 miles $200.00

10. What other buildings have been erected on his homestead? What other improvements have been made thereon, and what is the cash value of the same?

Stable shed Granary, } $300
2 corrals

11. Have you any interest, direct or indirect, in this application?

No

12. Do you believe the applicant has acted in good faith in obtaining his entry, and in making this application for patent?

Yes

Dominion of Canada
Province of Alberta
To Wit:

I William Thornton Liggett of Medicine Hat make oath and say that the answers to the foregoing questions are true and correct in every particular.

SO HELP ME GOD.

Sworn before me at Medicine Hat, this 28 day of Feb 1910.

William Thornton Liggett

Having been first read over and explained to the Witness.

John Mann
Local Agent of Dominion Lands or Homestead Inspector.
for the Lethbridge District.

Sworn Statement of George Henry Smibert

of Sec. SE 31 Thp. 8 Rge. 2 of 4 Meridian, in reference to the application for patent of Mary E. Douglas for NE of Sec. 34 Thp. 8 Rge. 3 of 4 Meridian.

1. What is your occupation, and how long have you known the applicant?

Farmer. 10 years
SE 31 - 8 - 2 - 4 for the last 8 years
NW 30 - 8 - 2 - 4 for 2 years

2. Where have you resided since you have known the applicant, give places and dates?

3. (a) When did he build his house? and (b) when did he commence residence thereon, stating if he resided upon any other?

May 1903 1st June 1903
1 June 03 to 31 Dec. from 1 Apl 04 to 31 Dec. 1 Apl 05 to about 15 Dec. 1 Apl 06 to bout 1st 1 Apl 07 to about 1 bout 1 May 08 to 10 Oct 08.

4. (a) What portion of each year since entering upon this homestead has he lived upon it? and if absent, state dates.

(b) If his residence has been on land owned by himself or [illegible] give particulars, describing such land, and stating number of months' residence. Neighbour, brother, sister, son, daughter, brother-in-law or sister-in-law, as the case may be.

5. Has the applicant's family resided with him? If not, why not? If absent, state dates.

one son lived with him
from June 03 - to about July 1905

6. How much breaking, and what area has been cropped in each year upon his homestead?

Year 1903	Broke	5	5
Year 1904	"	5	10
Year 1905	"	5	15
Year 1906		5	20
Year 1907		5	25
Year 1908			25
Year 1909			25

7. What stock of which applicant is owner has he had on his homestead or on land owned by himself and cultivated by him in case of [illegible] during each year since entry?

	from entry 1903	1904	1905	1906	1907	1908	1909	1910
Cattle	10	20	25	50	70	30	3	3
Horses	5	7	10	10	11	9	9	7

8. What is the value of the house on his present homestead, and what are the others, and what is its present cash value?

16 x 20 with entrance 16 x 12 Kitchen & Lean-to 400.00

9. What extent of fencing has he erected on his homestead and what is the present cash value of same?

Two Miles 200.00

10. What other buildings have been erected on his homestead? What other improvements have been made thereon, and what is the cash value of the same?

Stable Shed
Granary & Corrals } 300.00

11. Have you any interest, direct or indirect, in this application?

No

12. Do you believe the claimant has acted in good faith in obtaining his entry, and in making this application for patent?

Yes

Dominion of Canada
Province of Alberta
To Wit:

I E. H. Smibert of Elk Water make oath and say that the answers to the foregoing questions are true and correct in every particular.

SO HELP ME GOD.

Sworn before me at Medicine Hat, this 3 day of March 1910.

E. H. Smibert

Having been first read over and explained to the Witness.

T. H. Cochran
Local Agent of Dominion Lands or ~~Homestead Inspector~~
for the Lethbridge District.

Form 81 a.

File No. 386/01

Department of the Interior.

Ottawa, 1911

Madam,

I have to acknowledge the receipt of your letter of the 4th inst.

of Section 24 in Township

Range 3 West of the 4th Meridian

bearing date the 4th September 1911

as personal representative of the late James Douglas

and to inform you that

I have this day forwarded to the Registrar of the Land Registration District of

who will issue the necessary patent for the land in favour of your application

upon payment of the proper fees therefor.

For the purpose above mentioned you will communicate with the said Registrar, giving him your full name and your Post Office address.

He addresses is

I am, Madam,

Your obedient servant,

PERLEY G. KEYES,

Secretary.

To Mrs. Mary E. Douglas,

Medicine Hat,

Alberta.

Action. ALBERTA.

1396743

No.

DEPARTMENT OF THE INTERIOR.

1907

From

Date

when rec'd

Form No 7.

Form No 158.

Sworn Statement of

Michael [illegible] in support

of his application for Homestead Patent for [illegible]

of Section [illegible] Twp. [illegible] Rge. [illegible] of the [illegible] Meridian.

Michael [illegible]

Book and Naturalization [illegible]

[illegible]

[illegible]

[

1386746

Sworn Statement

of [illegible] of Sec. [illegible]

Twp. [illegible] Rge. [illegible] of the [illegible] Meridian, in reference to the application for patent of [illegible] for the [illegible] of Sec. [illegible] Twp. [illegible] Rge. [illegible] of the [illegible] Meridian.

1. Where was [illegible]

2. Where [illegible]

3. Where [illegible]

4. Where [illegible]

5. Where [illegible]

6. Where [illegible]

7. Where [illegible]

8. [illegible]

Year [illegible]

Year [illegible]

Year [illegible]

Year [illegible]

Year [illegible]

Year [illegible]

9. [illegible]

10. [illegible]

To Wit:

I [illegible] of [illegible]

make oath and say that the answers to the foregoing questions are true and correct in every particular.

SO HELP ME GOD

Sworn before me at [illegible]

this [illegible] day of [illegible] 190[illegible]

Herbert S Foreman

Having been first read over and explained to the said Witness.

[illegible]

Local Agent of Dominion Lands ~~or Homestead Inspector~~.

for the [illegible] District.

Sworn Statement

of [illegible] of Sec. [illegible]

Twp. [illegible] Rge. [illegible] of the [illegible] Meridian, in reference to the application for patent of [illegible] for the [illegible] of Sec. [illegible] Twp. [illegible] Rge. [illegible] of the [illegible] Meridian.

To Wit:

I [illegible] of [illegible]

make oath and say that the answers to the foregoing questions are true and correct in every particular.

SO HELP ME GOD

Sworn before me at [illegible]

this [illegible] day of [illegible] 190[illegible]

Having been first read over and explained to the said Witness.

[illegible]

Local Agent of Dominion Lands ~~or Homestead Inspector~~.

for the [illegible] District.

Form A.

No. 68

APPLICATION FOR A HOMESTEAD ENTRY.

I, Michael Finneran

of Grana Veinacia Esq. (or as the case may be)

for a Homestead Entry, under subsection One of section 38 of "The *Dominion Lands Act*," for the North East Quarter of Section Number 28

of the — 40 — Township in the — 16 — Range West

of the 4th — Meridian.

Michael Finneran

Witness

American Veinacia Telegraph Operator

Description

AFFIDAVIT IN SUPPORT OF

CLAIM FOR A HOMESTEAD ENTRY

BY A PERSON WHO HAS NOT PREVIOUSLY OBTAINED HOMESTEAD ENTRY.

I, Michael Finneran of the Province

Lunar that I am over eighteen years of age, and to the best of my

knowledge and belief the land in respect of which my application is made is one of the cases open for Homestead

Entry; that there is no person residing on the said land, nor are there any improvements thereon

& not more than 25 acres of Lunar or 40 acres of ray land and that

this application is made for my own exclusive use and benefit, and for the purpose of actually residing upon and cultivating

the said land, and not directly or indirectly for the use or benefit of any other person whomsoever, and that I will

and that I have not received any patent for or entered for Dominion

Sworn 29th

August 03

Michael Finneran

No. Application 1984

DISTRICT

APPLICATION FOR

HOMESTEAD

A [illegible] subject to [illegible] entry, by [illegible] who has not previously [illegible] entry.

Form 31 a

File No

Department of the Interior.

OTTAWA, JUN 17 1907 190

Sir :—

I have to inform you that a patent for

of Section in Township

Range West of the Meridian,

bearing date the

has issued in your name, and that it has been forwarded to the Registrar of the Land Registration District of NORTH ALBERTA.

who will issue the certificate of title upon receipt of your application to him therefor, and upon payment of the proper fees, if any.

For this purpose please place yourself in communication with that official, giving him your full name and your Post Office address. His address is

I am Sir,

Your obedient servant,

PERLEY G. KEYES,

Secretary.

To

Admin. ALBERTA

1386750

No.

DEPARTMENT OF THE INTERIOR.

1907

From

Date

RECEIVED

JUN 21 1901

Form No. 158

Sworn Statement of Edward Nelson Giles in support

of his application for Homestead Patent for N.E.

of 20 Sec. 47 Thp. 2 Rge. W. of 4 Meridian.

1. What is your name in full, age, occupation and Post Office address?
Edward Nelson Giles, 48, farmer, McDonaldville

2. (1) Are you a British subject by birth? Yes (2) If a naturalized British subject, by what Court were the papers granted? (3) When? Naturalization cert. furnished.

Note—If by naturalization or re-registration, certificate must be furnished. Failure to furnish this information will cause delay in the issue of patent applied for.

3. (a) When did you make entry for this homestead? (b) When did you build your house on the land? (c) When did you commence actual residence thereon?
(a) June 14 1907
(b) June 1907
(c) June 14 1907

4. What portion of each year since commencement of homestead duties have you been absent therefrom, and for what purpose?
June 14 to Dec. 20. 1907
Apr. 1 to Nov. 10. 1908
Apr. 1 to Nov. 22. 1909
Dec. 15 1910 - date.

5. Where is your nearest post office to your homestead?
Edzelmunka. Nil.

6. Of where do you now reside? When did you first commence residence upon your homestead? Have you been absent therefrom since first entry? If so, for what length of time and for what purpose?
Wife, June 14 to Dec. 20 1907
Apr. 1 to Nov. 10 1908

7. If residence has not been performed on land owned by yourself or parents, state of whom it was purchased, and when.
(a) When did you begin to reside upon it?
(b) By whom was the land originally entered, and when? Is the present entry a re-entry?
(c) What is the nature of the soil?
(d) State exactly what portion of each year you have resided upon your homestead.
(e) State exactly what portion of each year you and your father, mother, sister, brother have resided on the homestead.

Clear in Timber Branch.

8. How much breaking have you done upon your homestead in each year, and how many acres have you cultivated each year?

Section	Twp.	Rge.	Mer.

Year 1907 Broke 5 acres, cropped 2 acres
Year 1 8 " 10 " " 4 "
Year 1 9 " 15 " " 20 "
Year 1 10 " 40 " " 45 "
Year 1 " " " "
Year 1 " " " "

9. What stock of which you are the owner have you had on your homestead each year since date of perfecting entry?

1907	2 horses	2 cows
8	do	do.
9	4 do	5 cattle
10	5 do	do

10. What is the value of your improvements, and what do they consist of, and what was the value of each when made, and what is its present value?
16x20 lumber $250.00
Barn $50.00

11. What other buildings have you erected on your homestead? What is the value of each when made, and what is the present value of the same?

12. What extent of fencing have you made on your homestead, and what is the value of each when made, and what is the present value thereof?
Nil.

13. Are there any valuable mineral or stone quarries on your homestead? If so, state whether you have sold any thereof, and what quantity, and for what purpose?
No.

14. Have you taken any other homestead entry? If so, describe it and say what you have done with it.
No.

15. Have you mortgaged or transferred or agreed to mortgage or transfer your homestead entry, or any part thereof? If so, when and to whom?
No.

Canada
Province of Alberta
To Wit:

I, E. N. Giles do solemnly swear that the answers to the foregoing questions are true and correct in every particular. That I claim a Patent for this Homestead under the provisions of the "Dominion Lands Act."

That I obtained an entry, and claim a Patent for the same for my own benefit, and not in the interest or for the benefit of any other person or persons whomsoever.

SO HELP ME GOD.

Sworn before me at Edzelmunka this 20 June A.D. 1911 E. N. Giles

Having first been read over and explained to the said applicant.

Wm. H. Holland
Sub Agent of the Dominion Lands, or Homestead Inspector for the Edmonton District.

I recommend the foregoing application for Patent, believing that the homestead requirements of the "Dominion Lands Act" have, in this case been complied with.

Dated at Edmonton this 20th day of June 1911

Sub Agent Dominion Lands for Edmonton District.

Ottawa, 1 1 19

Accepted as sufficient.

Wilfrid Roy Dixon
Assistant Deputy Commissioner.

I hereby certify that has to-day produced evidence showing ownership of the of Section Twp. Rge. Mer., from the day of to the present time.

Date 19

The Officer taking this application for patent is requested to exercise particular care that the name of the homesteader is given in full and correctly spelt.

6 / 11

15-7-1910 Applied

Sworn Statement of Arthur Clarke

of Sec. NE 36 Thp. 47 Rge. 3 of 4 Meridian, in reference to the application for patent of E. H. Giles for NE of Sec. 20 Thp. 47 Rge. 2 of 4 Meridian.

1. What is your occupation, and how long have you known the applicant? — Farmer, abt 3 years.

2. Where have you resided since you have known the applicant, give places and dates? — SE 36·47·3·4 Cont. to date (Arthur Clarke)

3. (1) When did he build his house? and (2) when did he commence actual residence thereon, making it his permanent home? — (1) June 1907 (2) June 14·1907

4. (c) What portion of each year since commencement of residence has he lived upon the land? Give actual dates. — June 14 to Dec. 20·1907; Apr. 1 to Nov. 10·1908; Apr. 1 to Nov. 25·1909; Mar. 15·1910 to date.

(b) If his residence has been on land owned by himself, or duly authorized relative, describe such land and give actual dates of residence, together with father, mother, son, daughter, brother or sister, as the case may be.

5. Has homesteader's family resided with him? Give actual dates. — Wife June 14 to Dec. 20·1907; Apr. 1 to Nov. 10·1908

6. How much breaking, and what area has been cropped in each year upon his homestead?

	Broke	acres, cropped	acres
Year 1907	6	2	
Year 1 — 8	10	6	
Year 1 — 9	15	20	
Year 1 — 10	40	45	
Year 1			
Year 1			

7. What stock of which applicant is owner has he had on his homestead or purchased land each year since date of perfecting entry?

1907	2 horses	2 Cows
— 8	do.	do.
— 9	4 do.	5 Cattle
— 10	5 do.	5 do.

8. What is the size of his house on his present homestead, and what material, and what is its present cash value?

16 X 20 Lumber $250.00

9. What extent of fencing has he made on his homestead, and what is the present cash value thereof?

Nil

10. What other buildings have been erected on his homestead? What other improvements have been made thereon, and what is the cash value of the same?

Barn $50.00

11. Have you any interest, direct or indirect, in this application?

No.

12. Do you believe the claimant has acted in good faith in obtaining his entry, and in making the application for patent?

Yes

Canada
Prov. Alberta

To Wit:

I A. Clarke of McDonaldville make oath and say that the answers to the foregoing questions are true and correct in every particular.

SO HELP ME GOD.

A Clarke

Sworn before me at Lloydminster this 20 day of June 1910

Having been first read over and explained to the Witness.

Jno. D. Holland

Local Agent of Dominion Lands or Homestead Inspector.

Dist for the Edmonton District.

Sworn Statement of George Gerrie

of Sec. SW 22 Thp. 46 Rge. 2 of 4 Meridian, in reference to the application for patent of E. H. Giles for NE of Sec. 20 Thp. 47 Rge. 2 of 4 Meridian.

1. What is your occupation, and how long have you known the applicant? — Farmer, abt 3 years

2. Where have you resided, since you have known the applicant, give places and dates? — S.W. 22·46·2·4 Cont. to date

3. (1) When did he build his house? and (2) when did he commence actual residence thereon, making it his permanent home? — (1) June 1907 (2) June 14·1907

4. (c) What portion of each year since commencement of residence has he lived upon the land? Give actual dates. — June 14 to Dec. 20·1907; Apr. 1 to Nov. 10·1908; Apr. 1 to Nov. 25·1909; Mar. 15·1910 to date

(b) If his residence has been on land owned by himself, or duly authorized relative, describe such land and give actual dates of residence, together with father, mother, son, daughter, brother or sister, as the case may be.

5. Has homesteader's family resided with him? Give actual dates. — Wife June 14 to Dec. 20·1907; Apr. 1 to Nov. 10·1908

6. How much breaking, and what area has been cropped in each year upon his homestead?

	Broke	acres, cropped	acres
Year 1907	5	2	
Year 1 — 8	10	6	
Year 1 — 9	15	20	
Year 1 — 10	40	45	
Year 1			
Year 1			

7. What stock of which applicant is owner has he had on his homestead or purchased land each year since date of perfecting entry?

1907	2 horses	2 Cows
— 8	do.	do.
— 9	4 do.	5 Cattle
— 10	5 do.	5 do.

8. What is the size of his house on his present homestead, and what material, and what is its present cash value?

16 X 20 Lumber $250.00

9. What extent of fencing has he made on his homestead, and what is the present cash value thereof?

Nil.

10. What other buildings have been erected on his homestead? What other improvements have been made thereon, and what is the cash value of the same?

Barn $50.00

11. Have you any interest, direct or indirect, in this application?

No.

12. Do you believe the claimant has acted in good faith in obtaining his entry, and in making his application for patent?

Yes.

Canada
Prov. Alberta

To Wit:

I G. Gerrie of Offside make oath and say that the answers to the foregoing questions are true and correct in every particular.

SO HELP ME GOD.

G. Gerrie

Sworn before me at Lloydminster Sask this 20 day of June 1910

Having been first read over and explained to the Witness.

Jno. D. Holland

Local Agent of Dominion Lands or Homestead Inspector.

Dist for the Edmonton District.

1

Form 31 a

File No 1356730

Department of the Interior.

OTTAWA, AUG 16 1912 19

Sir: -

I have to inform you that a patent for N. E. 1/4
of Section 20 in Township 47
Range 2 West of the 4th Meridian
bearing date the
4th May 1912 has issued in your name, and that
it has been forwarded to the Registrar of the Land Registration
District of NORTH ALBERTA.
who will issue the certificate of title upon receipt of your application to
him therefor, and upon payment of the proper fees, if any.

For this purpose please place yourself in communication with that official, giving him your full name and your Post Office address. His address is

THE REGISTRAR,
EDMONTON, ALTA.

I am, Sir,

Your obedient servant,

PERLEY G. KEYES,
Secretary.

To Edward W. Dibb Esq.
Mc Leod Valley
Alta.

Alberta

ALBERTA

No.

DEPARTMENT OF THE INTERIOR.

190

From

Date

" (when rec'd)

Subject

Francis Henry Lambert

E. 20 - 3 - 2 W 4

Form No 7.

Sworn Statement of

[illegible] in support

of his application for Homestead Patent for S.E.

of Section 20 Tp. 31 Rge. 2 of Manitou

[illegible] age 21

[illegible]

[illegible]

[illegible]

Sworn Statement of [illegible]

138687

This [illegible] Rge. [illegible] of [illegible] Meridian, in reference to the application for patent of [illegible] for [illegible] of Sec. [illegible] Twp. [illegible] Rge. [illegible] of [illegible] Meridian.

W.S.L

W.S.L

W.S.L

[illegible]

[illegible]

[illegible]

Form A.

No. [illegible]

APPLICATION FOR A HOMESTEAD ENTRY.

I, Francis A Sanborn
Municipality

NE 20
35 2 West
SEC

Francis A Sanborn

Witness
[illegible]

I, [illegible] hereby declare that the [illegible]

AFFIDAVIT IN SUPPORT OF

CLAIM FOR A HOMESTEAD ENTRY

BY A PERSON WHO HAS NOT PREVIOUSLY OBTAINED HOMESTEAD ENTRY.

I, Francis A Sanborn
Dacre

[illegible]
[illegible] Fr A Sanborn
[illegible]
[illegible]

No. Application 3209

Pueblo
DISTRICT

APPLICATION FOR

HOMESTEAD

A [illegible]

Name H. Faulconer

Post Office Pueblo

Form 31 a

File No. 31 C 1 / 8 3

Department of the Interior.

OTTAWA, JUN 25 [illegible]

190

Sir :—

I have to inform you that a patent for S. C. 1/4
of Section 20
in Township 35
Range X
West of the 4th
Meridian,
11th June, 1917
bearing date the
has issued in your name, and that
it has been forwarded to the Registrar of the Land Registration
District of NORTH ALBERTA
who will issue the certificate of title upon receipt of your application to
him therefor, and upon payment of the proper fees, if any.

For this purpose please place yourself in communication with that official, giving him your full name and your Post Office address. His address is REGIS[illegible]
[illegible]

I am Sir,

Your obedient servant,

PERLEY G. KEYES,

Secretary.

To James A. Yarbrough Esq
Grassy
Alta

1386790

Action ALBERTA

No.

DEPARTMENT OF THE INTERIOR.

1907

From

Date,

" Acknowledg'd

Subject:

Form No 156.
50,000-11-5 08.

Sworn Statement of Peter Gervais,

in support of his application for Homestead Patent for S.E. of Section 28 Township 53 Range 7 of the 4th Meridian.

1. What is your full name, age, occupation and Post Office address? — Peter Gervais 2 Farmer Regina Alta. Box 120.

2. (a) Are you a British subject by birth, naturalization, or declaration? — Yes-birth

Note: If a declaration of intention only, the homestead entry cannot be completed by you until after the expiration of five years from the date of filing the declaration. If a naturalized British subject, certificate must be furnished showing the date, place and court of naturalization.

3. (a) When did you make your homestead entry? — Aug 26 1907

(b) When did you commence residence upon your homestead? — 1907

4. Where is your present residence situated? — 973116

5. When did you establish your present residence upon your homestead? — Aug 26 1907

6. Of what has your improvements consisted, and what have they cost you, respectively? (Enter particulars of each improvement separately.)

Breaking	40 00
House 18x20 & 16x14 lumber	425 00
Implement Shed 24x20	75 00
Stable 20x18	150 00
Poultry house 16x14	150 00

7. Has your residence been continuously upon your homestead quarter section since the date of your entry, or if not, what portion of the time has it been absent therefrom and for what reason?

(a) When did you begin your first continuous residence upon your homestead? — Aug 26 1907

(b) If you were absent from your homestead during any portion of the first year of your residence, state the reason why, and the length of time you were absent. — Cooking

8. What is the nature of the soil of your homestead quarter section? — Clay

9. How many acres of your homestead quarter section are fit for cultivation? — N.E. 28 53 7 w4

10. When did you break the first furrow for crop upon your homestead? — Jan 27/08

11. What other buildings have you erected on your homestead? What is the character and value of each? — Barn 18x17 $ 50.00

12. What extent of fencing have you made on your homestead, and what is the character and value of each? — All fenced $ 180.00

13. Are there any indications (quarries, mines, coal, timber, stone, etc.) on your homestead? If so, what? — No. Good agriculture.

14. Have you had any other homestead entry? If so, when and where? — No.

15. Have you mortgaged, assigned, or otherwise encumbered your homestead entry, or any part thereof? If so, to whom and when? — No.

Dominion of Canada
Province of Alta.

I, Peter Gervais, do solemnly declare that the answers to the foregoing questions are true, and that I have not, directly or indirectly, made any agreement or contract, or entered into any combination, by which the title which I may acquire from the Crown for the land entered by me should enure in whole or in part to the benefit of any person except myself.

That I am a British subject by birth, and am not an alien.

That I obtained entry for and am now making this application for my own exclusive use and benefit, and not directly or indirectly for the use or benefit of any other person or persons whomsoever.

That I have not received, and do not expect to receive, any consideration for making this application, other than such as may be disclosed by the papers submitted herewith.

That I have not, nor has any person on my behalf, sold, bartered, or in any way disposed of my interest in the land entered by me, or any portion of the produce thereof, except as may be disclosed by the papers submitted herewith.

That I have not, nor has any person on my behalf, mortgaged, or in any way encumbered, the land entered by me, or any portion of the produce thereof, except as may be disclosed by the papers submitted herewith.

That I have not, nor has any person on my behalf, entered into any agreement or contract, or any combination, express or implied, whereby the title which I may acquire from the Crown for the land entered by me should enure in whole or in part to the benefit of any person except myself.

That I have not, nor has any person on my behalf, sold, bartered, or in any way disposed of my interest in the land entered by me, or any portion of the produce thereof, except as may be disclosed by the papers submitted herewith.

That I have not, nor has any person on my behalf, mortgaged, or in any way encumbered, the land entered by me, or any portion of the produce thereof, except as may be disclosed by the papers submitted herewith.

Peter Gervais

declare that the answers to the foregoing questions are true, and that I am entitled to a Patent for the Homestead under the provisions of the Dominion Lands Act.

That I obtained entry for and am now making this application for my own exclusive use and benefit, and not directly or indirectly for the use or benefit of any other person or persons whomsoever.

Sworn before me at Edmonton this 8th day of Feby 1912

Peter Gervais

having first been read over and explained to the said applicant.

Agent or Sub-Agent
Homestead entry for ... District.

I recommend the foregoing application for Patent, believing that the homestead requirements of the Dominion Lands Act have, in this case, been complied with.

Dated at Edmonton this 8th day of Feby 1912

I hereby certify that Peter Gervais has today produced to me [illegible] his father's homestead entry (ownership) of the NE 1/4 of Section 28 Township 53 Range 7 W 4th Meridian, from the 27th day of Jan. 1908 to the present time; that all payments have been made to date, and that no part of the total purchase price has been paid. under 2d. Entry

Date Feby 8th 1912

Local Agent.

Clear in Timber Branch. Seed Grain

Date ..... Accepted as sufficient,

Office 191

Commissioner.

Year 1908	5		5
Year 1909	5		5
Year 1910	10		10
Year 1911	10		20
Year 1			
Year 1			

8. How many acres have you broken upon your homestead in each year, and how many acres have you cropped each year?

1908	2	Acres
1909	2	"
1910	3	"
1911	2	"

9. What stock (cattle, horses, etc.) have you had on your homestead each year since date of perfecting entry?

The Officer taking this application for patent is requested to exercise particular care that the name of the homesteader is given in full and correctly spelled.

Sworn Statement of Chas Saunders

N.E. of Section 30 Township 53 Range 7 West of 4th Meridian, in reference to the application for patent of Peter Evans

for S.E. of Section 28 Township 53 Range 7 West of 4th Meridian.

1. What is your occupation, and how long have you known the applicant?
Farming in Alta 30 53 7 W4
since September 1st 1911

2. Where have you resided since you have known the applicant? (Give places and dates.)
Edmonton since September 1st 1911
Continuous

3. (a) When did he build the house on the land on which he claims actual residence therein, and is it now his permanent home?
Built in 1911 No residence kept on it

4. (a) What portion of each year since the date of entry has he resided upon the land?
Has not resided upon it

(b) Has his residence been continuous, and if absent, for what reasons and for what periods?
Absent on NE 28 53 7 W4 since September 1st 1911 Continuous residence

5. How many acres has he under cultivation?
Acreage

1908	5	0
1909	5	5
1910	10	10
1911	10	20

6. How much has he cropped each year since entry?

1908 2 Acres 1909 2 Acres
1910 2 "
1911 2 "

7. What is the area of the land on which he has a habitable house?
Size 24 x 20 Logs

8. What is the area of the land on which he has cultivation, pasture, or hay?
All fenced. 180 ac.

9. What other buildings have been erected on the land, and what is the value of each?
Stable 18 x 17 $60.

10. What other buildings have been erected on the homestead? What other improvements have been made, and what is the value of the whole?

11. Have you any interest, direct or indirect, in this application?
No

12. Do you believe the claimant has acted in good faith, and has complied with the requirements of the Act, in all matters preceding the application for patent?
Yes.

Dominion of Canada
Province of Alta
To Wit:

I Chas Saunders of N.E. 30 53 7 W4 make oath and say that the answers to the foregoing questions are true and correct in every particular. So HELP ME GOD.

Sworn before me at Edmonton, Chas Saunders
this 30 day of Dec 1911
having been first read over and explained to the witness.

Local Agent of Dominion Lands or Homestead Inspector
acting for the Edmonton District.

Sworn Statement of [illegible]

N.E. of Section 4 Township 53 Range 7 West of 4th Meridian, in reference to the application for patent of
[illegible] Evans
for S.E. of Section 28 Township 53 Range 7 West of 4th Meridian.

1. What is your occupation, and how long have you known the applicant?
Farming N.E. 28 53 7 W4
since Sept 1st 1911

2. Where have you resided since you have known the applicant? (Give places and dates.)
Edmonton since Sept 1st 1911
Continuous

3. (a) When did he build the house on the land on which he claims actual residence therein, and is it now his permanent home?
Left on Residence

4. (a) What portion of each year since the date of entry has he resided upon the land?
[illegible]

(b) Has his residence been continuous, and if absent, for what reasons and for what periods?
Absent on NE 28 53 7 W4 since Sept 1911 Continuous residence

5. How many acres has he under cultivation?
Acreage

1908	5	0
1909	5	5
1910	10	10
1911	10	20

6. How much has he cropped each year since entry?

1908 2 Acres 1909 2 Acres
1910 2 "
1911 2 "

7. What is the area of the land on which he has a habitable house?
Size 24 x 20

8. What is the area of the land on which he has cultivation, pasture, or hay?
All fenced 180

9. What other buildings have been erected on the land, and what is the value of each?
Stable 18 x 17 $60

10. What other buildings have been erected on the homestead? What other improvements have been made, and what is the value of the whole?

11. Have you any interest, direct or indirect, in this application?
No

12. Do you believe the claimant has acted in good faith, and has complied with the requirements of the Act, in all matters preceding the application for patent?
Yes

Dominion of Canada
Province of Alta
To Wit:

I [illegible] of N.E. 30 53 7 W4 make oath and say that the answers to the foregoing questions are true and correct in every particular. So HELP ME GOD.

Sworn before me at Edmonton, [illegible]
this 1st day of Dec 1911
having been first read over and explained to the witness.

[illegible]
Local Agent of Dominion Lands or Homestead Inspector
acting for the [illegible] District.

Form 81 a.

File No.

Department of the Interior.

OTTAWA,

Sir:—

I have to inform you that a patent for [illegible]
of Section [illegible]
Range [illegible] West of the [illegible] Meridian
bearing date the [illegible]
has issued in your name and that
it has been forwarded to the Registrar of the Land Registration
District of [illegible]
who will issue the certificate of title upon receipt of your application
to him therefor and upon payment of the proper fees if any.

For the purpose please place yourself in communication with
that official giving him your full name and your Post Office address.
His address is [illegible]

I am, Sir,

Your obedient servant,

PERLEY G. KEYES,

Secretary.

To [illegible]

ALBERTA

No.

DEPARTMENT OF THE INTERIOR.

190

From

Date
(when rec'd)

Form No. 7.

Form No. 158.

Sworn Statement of Henry Dreidel

in support

of his application for Homestead Patent for S.E.

of Section 32 Twp. 49 Rge. 22 W of 4 Meridian.

Henry Dreidel age 25.
Farming. Never Sacrificed
16 Years of age. Have not been cancelled
25 March 1903.
Built log. 1st April 1904 lived in a tent.
1st April to 1st October 1904.
1st June 05 to 1st Nov. 05.
1st Jany 06 to date.
Henry father's place on
Sec 8 52. 24 west.

Province of Alberta
City of Edmonton

To wit:

I, Henry Dreidel do solemnly swear that the answers to the foregoing questions are true and correct in every particular. That I claim a Patent for this Homestead under the provisions of the "Dominion Lands Act."

That I obtained an entry, and claim a Patent for the same for my own benefit, and not in the interest or for the benefit of any other person or persons whomsoever.

SO HELP ME GOD.

Sworn before me at Edmonton this 26th day of April 1907, having first been read over and explained to the said applicant.

Henry Dreidel

Allan Lindsay
Agent of the Dominion Lands, or
Local Land Inspector for the Edmonton District.

I recommend the foregoing application for Patent, believing that the homestead requirements of the "Dominion Lands Act" have, in this case, been complied with.

Dated at Edmonton Alta. 26th April A.D. 1907

Local Agent for Dominion Lands for ____ District.

Ottawa, ____ 19__.

Accepted as satisfactory.

F. Fitz Roy Dixon
Acting Deputy. Commissioner.

Wife Residence

1904	5		5
1905	5		10
1906	5		10
and I have broke			
10 acres			

Year	1904	1905	1906	1907
Cattle	6	8	8	6
Horses	—	2	3	
Sheep	—	—		
Pigs	—	—	2	

Log 16 x 28 $400.00
Stable $
Stable 15 x 15 $ 30.00
Shed 12 x 12 $20.00 Hogs for stable $10.00
Well $50.00
110
15.21
9.10
7.12

The Officer taking this application for patent is requested to exercise particular care that the name of the homesteader is given in full and correctly spelt.

1386797

Sworn Statement of Heinrich Grunde of Sec. 22

Thp. 49 Rge. 22 W of 4th Meridian, in reference to the application for patent of Henry Dreker for S.E. ¼ of Sec. 32 Thp 49 Rge 22 W of 4th Meridian.

January
five years.
On Sec. 22. 49. 22. W.
July 1905
Second Year
1st April to 1st Oct. 1906
1st June to 1st Nov. 05
1st January 1906
to date

Working with his father

Has cleared first year

Year	Acres	Acres cropped
1905	5	5
1906	5	10

Has also crushed 10 acres more

	1904	1905	1906	1907
Cattle	6	3	8	
Horses		1	3	
Pigs			3	

Log House 16 x 24 $400.00
1/4 mile $50.00
Stable 15 x 18 $30.00 Well $50.00
House 11 x 7 $20.00 Logs for Stable $10.00

No.
Yes.

Province of Alberta
City of Edmonton
To Wit:

I Heinrich Grunde of West Edmonton make oath and say that the answers to the foregoing questions are true and correct in every particular.
SO HELP ME GOD.

Sworn before me at Edmonton this 25th day of April 1907

Heinrich Grunde

Having been first read over and explained to the said Witness.

[illegible]
Local Agent of Dominion Lands ~~or Homestead Inspector.~~

Edmonton District.

Sworn Statement of Ben Ecker of Sec. 28

Thp 49 Rge. 22 W of 4th Meridian, in reference to the application for patent of Henry Dreker for S.E. ¼ of Sec. 32 Thp 49 Rge 22 W of 4th Meridian.

January
Four years.
On Sec. 28. 49. 22. W.
~~1st April 1905~~ July 1905
Second Year
1st April to 1st Sept. 06
1st June 05 to 1st Nov. 05
1st January 06 to date

Working with his father on Sec 8. 27. 24. W

Will farm the next two months.

Year	Acres	Acres cropped
1904	5	5
1905	5	10
1906	5	10
	He has also crushed 10 acres more.	

	1904	1905	1906	1907
Cattle	4	3	8	8
Horses		2	3	3
Pigs			3	

Log 16 x 24 $400.00
1/4 mile $50.00
Log 15 x 18 $30.00 Well $50.00
Henhouse $20.00 Logs for Stable $10.00

Yes.

Province of Alberta
City of Edmonton
To Wit:

I Ben Ecker of West Edmonton make oath and say that the answers to the foregoing questions are true and correct in every particular.
SO HELP ME GOD.

Sworn before me at Edmonton this 25th day of April 1907

Ben Ecker

Having been first read over and explained to the said Witness.

[illegible]
Local Agent of Dominion Lands ~~or Homestead Inspector.~~

Edmonton District.

Form 31 a.

File No. 1386797

Department of the Interior.

OTTAWA, [illegible] 190

Sir :—

I have to inform you that a patent for S. E. 4
of Section 32 in Township 49
Range 22 West of the 4th Meridian,
bearing date the 8th
July 1907 has issued in your name, and that
it has been forwarded to the Registrar of the Land Registration
District of [illegible]
who will issue the certificate of title upon receipt of your application to
him therefor, and upon payment of the proper fees, if any.

For this purpose please place yourself in communication with that official, giving him your full name and your Post Office address. His address is

[illegible]
[illegible]

I am Sir,

Your obedient servant,

PERLEY G. KEYES,

Secretary.

To. Henry Drebert, Esq.
New Sarepta
Alberta.

Yours truly

Henry Drevet

Fur. mula

Tunisia

17th November, 1931.

Henry Drebert, Esq.,
New Sarepta,
Alberta.

S.E. 22-49-22-W-4th Meridian

12th November

2[illegible] April 1907,

Henry Drebert

ALBERTA

No.

DEPARTMENT OF THE INTERIOR.

1900

From

Date

Form No. 158.

Sworn Statement of

in support

of his application for Homestead Patent for

of Section Twp. Rge. of Meridian.

To wit:

I, do solemnly swear that the answers to the foregoing questions are true and correct in every particular. That I claim a Patent for said Homestead under the provisions of section of "Dominion Lands Act."

That I obtained said entry, and claim a Patent for the same for my own benefit, and not to the interest or for the benefit of any other person or persons whomsoever.

SO HELP ME GOD.

Sworn before me at

this day of 19

having first been read over and explained to the said applicant.

Agent of the Dominion Lands, or

Homestead Inspector for the District.

I recommend the foregoing application for Patent, being satisfied that the homestead requirements of the "Dominion Lands Act" have, in my opinion, been complied with.

Dated at

A.D. 19

Local Agent for Dominion Lands for the District.

Ottawa, 3rd August 1907

Approved as sufficient.

Deputy Commissioner.

DATE OF CERTIFICATE OF NATURALIZATION

RECEIVED AT LAND OFFICE

1907

The Officer taking this application for patent is requested to exercise particular care that the name of the homesteader is given in full and correctly spelt.

1386784

Sworn Statement of [illegible] of Sec.

Thp. Rge. [illegible] of [illegible] Meridian, in reference to the application for patent of [illegible] for

of Sec. [illegible] Thp. [illegible] Rge. [illegible] of [illegible] Meridian.

1. W[illegible]

2. H[illegible]

W[illegible]

4. Wh[illegible]

C[illegible]

C[illegible]

[illegible]

[illegible]

Form 31 a

File No 1386799

Department of the Interior.

OTTAWA, 190

Sir :—

I have to inform you that a patent for S.W.¼
of Section 6 in Township 54
Range 12 West of the 4th Meridian,
bearing date the
29th August, 1907 has been issued in your name, and that
it has been forwarded to the Registrar of the Land Registration
District of [illegible]
who will issue the certificate of title upon receipt of your application to
him therefor, and payment of the proper fees, if any.

For this purpose please place yourself in communication
with that Official, giving him your full name and your Post Office
address. His address is [illegible]

I am Sir,

Your obedient servant,

PERLEY G. KEYES,

Secretary.

To Jan Lanink, Esq.
Mundare,
Alta

No. 1386 913

Action. ALBERTA

DEPARTMENT OF THE INTERIOR.

1908

From Geo. Brewster
Ft Stone

Date 26 "
" (when rec'd) 2, 5 " "

Subject: Entries No 5 in Lieu
Vacant S. 30-44-14-W 4

Form No 1.

Department of the Interior

Canada.

PLEASE QUOTE THIS
FILE No. 1586113.

IR.

"Ottawa" March 9th, 1903.

Copy for A. . L. Edmonton.

Sir,

Re S. E. ¼ 20--44--14 W. 4th M.

Replying to that part of your letter of the 1st instant, which relates to the above land, I am instructed to say that the transfer from Jones Brown to the Calgary and Edmonton Railway Company for right-of-way across the quarter-section can be cancelled inter alia. 16558, and a patent for the land required is now in course in the name of the Company.

Your obedient servant,

L. [illegible]

Assistant Secretary.

P. McPherson, Esq.,
Assistant Right-of-way & Lands Agent,
Canadian Pacific Railway Company,
Winnipeg, Manitoba.

Sworn Statement of James Bricker

in support

of his application for Homestead Patent for ... ¼

of Sec. ... Twp. ... Rge. ... of ... Meridian

James Bricker
Farmer, Strome Alta
& Naturalization
Aug 6th 1906
Aug 5th 1907
lived with parents
continuously from Aug 6th 1906 to present time
on Sec 21-...-...-...

1 What [illegible]

2 Are you a [illegible] of homestead [illegible] be for [illegible]

3 When did you [illegible]

4 When did you [illegible] actually [illegible]

5 What [illegible] Province?

6 When [illegible] has been [illegible]

7 If you have [illegible] the following [illegible]

(a) [illegible]

(b) [illegible]

(c) [illegible]

(d) [illegible]

(e) Do you [illegible]

(f) What [illegible] have you [illegible] [illegible]

(g) If [illegible] as to [illegible]

Sec 21 - 4 - 14 - W 4th

8 Of what [illegible] does your family [illegible] that [illegible] have [illegible]

Single

9 How much [illegible] have you [illegible] each year [illegible] cultivated each year?

1906	2	
1907	57	
1908	37	

10 How many [illegible] and sheep [illegible] have you had [illegible] entry? [illegible]

None

11 What is the [illegible] and what [illegible]

13 X 3 Log $.75
480 rods Rails $1.00

12 What [illegible] is the present [illegible]

None

13 What other [illegible] other [illegible] value of the same

None

14 Are there [illegible] If so, [illegible] for agricultural purposes

No

15 Have you [illegible] what [illegible]

No

16 Have you [illegible] so, [illegible]

Canada
Province of Alberta
To Wit:

I, James Bricker do solemnly swear that the answers to the foregoing questions are true and correct in every particular. That I claim a Patent for this Homestead under the provisions of the "Dominion Lands Act."

That I obtained an entry, and claim a Patent for the same for my own benefit, and not in the interest or for the benefit of any other person or persons whomsoever.

SO HELP ME GOD.

Sworn before me at Daysland
this 27 day of March 1908
having first been read over and explained to the said applicant.

James Bricker

... Agent of the Dominion Lands, or

Homestead Inspector for the ... District.

I recommend the foregoing application for Patent, believing that the homestead requirements of the "Dominion Lands Act" have, in this case, been complied with.

Dated at ...

July 8th 1908

... Local Agent for Dominion Lands for ... District.

Queries. 19

Answered ...

... Commissioner.

DATE OF CERTIFICATE OF NATURALIZATION ...
RECEIVED FROM ... THE SUM OF ...
...100...30...

The Officer taking this application for patent is requested to exercise particular care that the name of the homesteader is given in full and correctly spelt.

Form No. 158.

Sworn Statement of Norman Lovell of Sec. 28 Twp. [illegible]

Twp. [illegible] Rge. [illegible] of [illegible] Meridian, in reference to the application for patent of James Drieker for S½ of S. 21 Twp. 44 Rge 14 of 4 Meridian.

1617[illegible]

1. What is your occupation?
Farmer

2. How long have you been in the Province and where have you resided since coming to Canada?
four years
S½ 28-44-14
lived with parents on NE Sec 20-44-14 from 1914 to present time

3. When did he begin to reside thereon?

4. When did he begin to reside thereon and make it his permanent home?

5. What personal property has he at present time and what is the actual state of cultivation?

6. When aliens, naturalized, where has he resided and what has been his occupation?

7. Where have his family resided whilst he performed settlement duties?

8. How many acres has he under cultivation respectively each year?

1904	10	20
1905	—	20
1906	17	37
1907	—	37
1908		

9. How many acres has he under crop each year?

1904	none
1905	3 & 3 crop Sum
1906	fall wheat 8 acres
1907	none
1908	

10. What is the character of the soil?
Sandy

11. What extent of the land is suitable for cultivation?
Gro[illegible] Alberta

12. What other property has he?

13. Have [illegible]

14. How many acres of hay has he cut each year and how many tons?

To Wit:

I, Norman Lovell of Grande Prairie in the Province of Alberta make oath and say that the answers to the foregoing questions are true and correct in every particular. SO HELP ME GOD.

Sworn before me at Grande Prairie this 7th day of April 1914.

Norman Lovell

(Interpreter, first read over and explained to the Witness.)

[illegible] Agent of Dominion Lands or ~~Homestead Inspector~~.

for the [illegible] District.

Sworn Statement of Samuel Knight of Sec. S½ [illegible]

Twp. 74 Rge. 14 of [illegible] Meridian, in reference to the application for patent of James Drieker for S½ of Sec. 21 Twp. 44 Rge. 14 of 4 Meridian.

1. What is your occupation?
Farmer

2. How long have you been in the Province and where have you resided since coming to Canada?
Three years and have lived on Sec 16-74-14 on [illegible]

3. When did he begin to reside thereon?
Residing with his parents on NE of 20-74-14 and has resided there continuously to present time

4. When did he begin to reside thereon and make it his permanent home?

5. What personal property has he at present time and what is the actual state of cultivation?
2 family

6. When aliens, naturalized, where has he resided and what has been his occupation?

7. Where have his family resided whilst he performed settlement duties?

8. How many acres has he under cultivation respectively each year?

1904	10	20
1905	10	20
1906	—	37
1907	17	37
1908	—	

9. How many acres has he under crop each year?
None
3 & 3 Crop - 8.75
[illegible] Wheat - 8.75

10. What is the character of the soil?

11. What extent of the land is suitable for cultivation?

12. What other property has he?

13. Have [illegible]

14. How many acres of hay has he cut each year and how many tons?
Grande Alberta

Sworn before me at [illegible] this [illegible] day of [illegible] 1914.

Samuel Knight

[illegible]

Form 31 a.

File No. 386913

Department of the Interior.

OTTAWA, [illegible] 190

Sir:—

I have to inform you that a patent for S.W. 1/4 of Section 20 in Township 41 Range 11 West of the 4th Meridian bearing date the 5th October [illegible] has issued in your name, and that it has been forwarded to the Register of the Land Registration District of [illegible] who will issue the certificate of title upon receipt of your application to him therefor, and upon payment of the proper fees, if any.

For this purpose please place yourself in communication with that official, giving him your full name and your Post Office address. His address is [illegible]

I am, Sir,

Your obedient servant,

PERLEY G. KEYES,

Secretary.

To James Rennie, Esq.,
Stroud
Ont.

Form 31 a.

File No. [illegible]

Department of the Interior.

OTTAWA, 190

Sir :—

I have to inform you that a patent for [illegible]

of Section [illegible] in Township [illegible]

Range [illegible] West of the [illegible] Meridian,

bearing date the [illegible] has issued in your name, and that it has been forwarded to the Registrar of the Land Registration District of [illegible]

who will issue the certificate of title upon receipt of your application to him therefor, and upon payment of the proper fees, if any.

For this purpose please place yourself in communication with that official, giving him your full name and your Post Office address. His address is [illegible]

I am Sir,

Your obedient servant,

PERLEY G. KEYES,

Secretary.

To [illegible]

[illegible]

[illegible] November, [illegible].

[illegible] 21 February, 1906.

[illegible], [illegible].

[illegible]

[illegible] 7.

[illegible]
[illegible]
[illegible]

TELEPHONE 11

GORDON SNOW

REAL ESTATE AND INSURANCE AGENT

STROME, ALBERTA

February 1, 1950.

Department of Resources & Development,
Development Services,
Ottawa, Ontario.

Dear Sirs:

Mr. James Pricker, of Strome, Alberta, filed on the S.W. 20-44-14 W4th in 1906 and secured his patent to the land in 1908. I wonder if you would be good enough to search the records and advise his age shown on his application for patent. Proof of age is required for Old Age Pension purposes.

Yours truly,

G. T. Snow.

Action

ALBERTA
SECTION
INDIAN AFFAIRS
FILED
RECEIVED

1386921

DEPARTMENT OF THE INTERIOR.

1907

From Pat Buch Ogt

Date

" (when rec'd) 3/5

Subject:

Form No. 158.

Sworn Statement of Clyde Herbert-Bell

in support of his application for Homestead Patent for South W[illegible]
of Sec. 16 Thp. 11 Rge. 10 of 4th Meridian.

1. What is your full name, your occupation and Post Office address?

Clyde Herbert-Bell. Farmer. Rosa Poland P.O.

2. (a) Are you a British subject by birth or naturalization?

Yes. Naturalization

(b) If a naturalized British subject, when and where were you naturalized?

2nd April 1907
12th Sept 1907
25th March 1907

Note.—If you are not a British subject by birth, you must produce your certificate of naturalization, or the certificate of the naturalization of your father, unless unable to do so.

3. (a) When did you first make entry for the land described in your application for patent?

From 25th March 1907 till 16th Sept. 1909 From 3rd Feby 1910 till 3rd July 1910 From 23rd Sept 1910 till present date.

(b) Have you ever before made entry for any land under the Dominion Lands Act? If so, when and for what land?

No.

4. What part of each year have you resided upon and cultivated the land in question?

Michigan Farming
Nor'West Labor. Straughton Sask.
Wife and one child
Same as myself

5. Where was your former home? If in Canada, what did you own there, and what was its value? If you were not the owner, did any one own property for you, and what was its value? If you had no property in Canada, have you property elsewhere?

Section [illegible] Rge. [illegible]

6. (a) Where do you now reside?

(b) By whom are you employed, and where is the place?

(c) Where do you intend to reside after obtaining patent?

(d) State the number of months' residence upon and cultivation of the land in each year.

Year 1	1907	6	6
Year 2	1908	10	28
Year 3	1909	4	32
Year 4	1910	—	32
Year 5			
Year 6			

(e) State what portion of the land you have cultivated in each year, and what crops you have raised.

1907 3 Acres 4 Cows
1908 4 Acres 6 Cows
1909 6 Acres. 5 Cows 1 Calves
1910. 6 Acres. 6 Cows 1 Calves

7. How many acres have you had under cultivation in each year, and how many acres in crop each year?

8. What stock of which you are the owner have you had on your homestead each year (state date of perfecting entry)?

14x20	12x24 Lumber $30.00
Stable	14x26. $50.00
Chicken	house. $25.00
Well	4 ft deep. $15.00
4	miles $65.00
	No.
	No.
	No

Province of Alberta

To Wit:

I, Clyde Herbert-Bell, do solemnly swear that the answers to the foregoing questions are true and correct in every particular. That I claim a Patent for the Homestead under the provisions of the "Dominion Lands Act."

That I obtained an entry, and claim a Patent for the same for my own benefit and not to the interest or for the benefit of any other person or persons whomsoever.

SO HELP ME GOD.

Sworn before me at Grassy Lake this 9th day of Dec. A.D. 1910 Clyde Herbert Bell

Having first been read over and explained to the said applicant.

Gerald McClellan
Agent of the Dominion Lands.

Homestead Inspector for the Edmonton District.

I recommend the foregoing application for Patent, believing that the homestead requirements of the "Dominion Lands Act" have, in this case, been complied with.

Dated at [illegible] this 2nd day of Dec. A.D. 1910

[illegible]

Ottawa, 19

Accepted as sufficient.

Commissioner.

I hereby certify that has to-day produced evidence showing ownership of the of Section Thp. Rge. Mer., from the day of to the present time.

Date 19

The Officer taking this application for patent is requested to exercise particular care that the name of the homesteader is given in full and correctly spelt.

2308131

Sworn Statement of Edwin J. Loucks.

of Sec. 4 Thp. 11 Rge. 11 of 4 Meridian, in reference to the application for patent of Clyde A. Bell for SW of Sec. 18 Thp. 11 Rge. 10 of 4 Meridian.

1. What is your occupation and how long have you known the applicant?

Farmer 3 years.

2. Where does he reside at present?

On my homestead and vicinity continuously.

3. When did he begin residence upon said land?

Sept 6th 1914 25th March 1908

4. (a) What portion of said land has been cultivated by applicant?

From 25th March 1908 till about 15th Oct 1909. From about 1st May 1910 till about 25th July 1910 From about 2nd Sept 1910 till date

(b) If any portion of said land has been cultivated by any person other than applicant, state what portion was so cultivated, by whom, and for what period.

Yes. Self & himself

5. Has homesteader a family residing with him? Give names and ages.

Year	1907	8	28
Year	1908	20	32
Year	1909	4	32
Year	1910	—	

6. How much land in all has been cultivated by applicant, and what crop was put in each year?

1908. 4 Horses 6 Cows.
1909. 6 Horses 5 Cows. 5 Calves
1910 6 Horses 6 Cows 4 Calves
14+20 & 14+14. Lumber $600.00
1½ miles Fence Wire $70.00
Stable $50.00
1 Well & Pump $15.00
Chicken Coop $25.00

7. What amount of wire fencing and what other improvements has he had on the land each year since date of entry?

1½ miles Fence Wire $70.00
Stable $50.00
1 Well & Pump $15.00
Chicken Coop $25.00

8. What extension of fencing can be made on his land?

No.

9. What extent of ploughing can be made on his land?

Yes.

10. What other buildings have been erected on the land, when, and what is the value of the same?

11. Have you any interest, present or contingent, in the application?

12. Do you make this statement for the purpose of obtaining information for the applicant or for yourself?

Province of Alberta
To Wit

I Edwin J. Loucks of Bow Island make oath and say that the answers to the foregoing questions are true and correct in every particular.

SO HELP ME GOD.

Edwin J. Loucks

Sworn before me at Grassy Lake this 5 day of Dec 1910

Having been first read over and explained to the Witness.

Earl M. Lachlan
Local Agent of Dominion Lands ~~or Homestead Inspector~~.
for the Medicine Hat District.

Sworn Statement of John M. Jaques.

of Sec. 20 Thp. 11 Rge. 10 of 4 Meridian, in reference to the application for patent of Clyde A. Bell for SW of Sec. 18 Thp. 11 Rge. 10 of 4 Meridian.

1. What is your occupation and how long have you known the applicant?

Farmer about 3 years on my homestead Continuously except from 15th July 1910 till 15th Sept 1910 previous to 15th March 1908 2 years to 28th March 1908 from 15th March 1908 till about 15th Oct 1909 from 1st May 1910 till 15th July 1910 from 25th Sept 1910 till date

2. Where does he reside at present?

3. When did he begin residence upon said land?

4. (a) What portion of said land has been cultivated by applicant?

(b) If any portion of said land has been cultivated by any person other than applicant, state what portion was so cultivated, by whom, and for what period.

Yes. Self & himself

5. Has homesteader a family residing with him? Give names and ages.

Year	1907	70	28
Year	1908	4	32
Year	1909	—	32
Year	1910		

6. How much land in all has been cultivated by applicant, and what crop was put in each year?

1907. 4 Horses 6 Cows.
1908. 6 Horses. 5 Cows. 5 Calves
1910 6 Horses. 6 Cows. 4 Calves
14+20 & 14+14. Lumber $600.00
4½ miles Fence Wire $60.00
Stable $50.00
Chicken Coop $25.00
Well & Pump $80.00

7. What amount of wire fencing and what other improvements has he had on the land each year since date of entry?

8. What extension of fencing can be made on his land?

9. What extent of ploughing can be made on his land?

10. What other buildings have been erected on the land, when, and what is the value of the same?

11. Have you any interest, present or contingent, in the application?

12. Do you make this statement for the purpose of obtaining information for the applicant or for yourself?

Province of Alberta
To Wit

I John M. Jaques of Bow Island make oath and say that the answers to the foregoing questions are true and correct in every particular.

SO HELP ME GOD.

John M. Jaques

Sworn before me at Grassy Lake this 1 day of Dec 1910

Having been first read over and explained to the Witness.

Earl M. McLachlan
Local Agent of Dominion Lands ~~or Homestead Inspector~~.
for the Medicine Hat District.

Form 31 a.
30,000 20-1-10

File No 136791

Department of the Interior.

OTTAWA,

Sir: —

191

I have to inform you that a patent for S. ½ of Section 15 in Township 11 Range 10 West of the 2nd Meridian, bearing date the 24th has issued in your name, and that it has been forwarded to the Registrar of the Land Registration District of Selkirk, who will issue the certificate of title upon receipt of your application to him therefor, and upon payment of the proper fees, if any.

For this purpose please place yourself in communication with that official, giving him your full name and your Post Office address. His address is

I am, Sir,

Your obedient servant,

PERLEY G. KEYES,

Secretary.

Clyde Herbert Bellamy
Deacons Island
Man.

CWG/IE

ADDRESS REPLY TO
LAND REGISTRY

CANADA
DEPARTMENT
OF
MINES AND RESOURCES
LANDS PARKS AND FORESTS BRANCH

PLEASE QUOTE
FILE 1386921
1387938

OTTAWA, 23rd March, 1949.

The Registrar,

Land Titles Office,
Calgary,
Alberta.

THIS IS TO CERTIFY that I, G.E.B. Sinclair, of the City of Ottawa, in the County of Carleton, Province of Ontario, Dominion of Canada, Barrister, Registrar of Dominion Lands Patents, under and by virtue of the powers vested in me by the Minister of Mines and Resources of Canada, and in accordance with paragraph 6 of the Agreement of October 3rd, 1919, made between the Government of the Dominion of Canada and the Government of the Province of **Alberta** and with the authority of the Governor in Council of the **2nd March**, 1949, P.C. 102-888, a copy of which is attached, hereby transfer to the Province of **Alberta** in accordance with the terms of the said Agreement and subject to the reservations of the following lists:

NAME	LAND	AMOUNT
Walter Caswell	S.W. 18-11-10 W. 4th M.	$ 28.85
	N.E. 18-11-10 W. 4th M.	100.00
		50.00
		15.80
		6.30
		15.19
		16.12
		92.50
		20.82
		9.61
		11.85
		9.60
		12.65

Encl.

G. E. B. Sinclair,
Registrar of Dominion Lands Patents.

CWG/IE

1386921
1387938.

, 23rd March, 1949.

Dear Sir:-

Land: S.W. 18-11-10 W. 4th M.
N.E. 18-11-10 W. 4th M.

Lien Given by: Walter Caswell

Amount of Lien: $28.85, $100.00, $50.00, $15.80
$6.30, $15.19, $16.12, $92.50, $20.82, $9.61,
Date of Order in Council: $11.85, $9.60, $12.65
2nd March, 1949,
P. C. 102-888.

In accordance with Paragraph 5 of the Agreement of October 23rd, 1919, and in accordance with the special Order in Council above described, I beg to send you herewith, duly executed, a notice of consent to the withdrawal of the above mentioned lien. A copy of the Order in Council dealing with the case will be found attached.

This is a case dealt with by the Committee appointed under Order in Council to deal with the apportionment and adjustment of indebtedness incurred for advances of seed grain, fodder and relief.

Yours very truly,

G. E. B. Sinclair,
Registrar of Dominion Lands Patents.

Wm. Hewlett, Esq.,
Chief Collector,
Seed Grain & Relief Adjustment Board,
Edmonton,
Alta.

CWG/IE

1386921.
1387938.

, 23rd March, 1949.

South Alberta,
Calgary,
Alta.

G. E. B. Sinclair,

2nd March, 1949, P.C. 102-858

Walter Caswell	S.W. 18-11-10 W. 4th M.	26.30,
	N.E. 18-11-10 W. 4th M.	16.50,
		127.65
		10.50
		28.55,
		85.55
		12.15
		14.00
		4.80
G. E. B. Sinclair,		17.50
		10.50
		144.50
		190.80
		208.50

JwG/IE

1386921
1387938.

COPY for -

, 23rd March, 1949.

Wm. Hewlett, Esq.,
Chief Collector,
Seed Grain & Relief Adjustment Board,
Edmonton,
Alta.

Dear Sir:-

Re:- S.W. 18-11-10 W. 4th M.
N.E. 18-11-10 W. 4th M.

I beg to send you herewith, duly executed, a notice authorizing and requesting you to remove from all the records of your office and the title to the above described land the liens for $26.30, $16.50, $127.65, $19.50, $28.55, $85.55, $12.15, $14.00, $4.80, $17.50, $10.50, $190.80, $144.50 $209.50, covering water rates to Walter Caswell.

This notice is issued under the authority of an order in Council of the 2nd March, 1949, P. C. 102-888, a copy of which is attached thereto, passed under and by virtue of the provisions of section 14 of the Act 13, George V, Chapter 31.

A copy of this letter is being sent to Wm. Hewlett, Esq., Chief Collector, Seed Grain & Relief Adjustment Board, Edmonton, Alta., for his information.

Yours very truly,

[illegible]

[illegible],
Chief, Water Division.

The Registrar,
Land Titles Office,
South Alberta,
Calgary,
Alta.

Action. ALBERTA

No. 138929

DEPARTMENT OF THE INTERIOR.

1907

From Dr. Bell
Ottawa

Date
" (when rec'd) 3/5
" Subject: Ltr. 6-11-3 [illegible]

Form No. 7.

Form No. 158.
30,000-11-09.

Sworn Statement of David Henry Long in support of his application for Homestead Patent for SW of 16 Sec. 11 Thp. 10 Rge. W of 4 Meridian.

1. What is your name in full, age, occupation and Post Office address?
   David Henry Long age 28 Farmer Box Island all
2. (1) Are you a British subject by birth? Ireland Yes (2) If you are a naturalized British subject by birth, Naturalization or Registration? Canada Yes
   NOTE. If by naturalization or registration, certificate must be produced. If you claim to be entitled to a patent as the assignee of an original or previous homesteader, you must furnish proof of such assignment by declaration of witnesses. If the land is claimed as devised by will, or as inherited, the Will or Letters of Administration must be produced. If you claim by purchase, the Agreement and Transfer must be produced. If you claim by reason of land homesteaded by Father or Mother
3. (a) When did you enter for your homestead entry? (b) When did you build your house on the land? (c) When did you commence residence on the land? (Give dates)
   (a) 5th April 1907
   (b) 1st Sept 1907
   (c) 1st Sept 1907
4. What portion of each year since commencement of residence have you been absent from the land, stating reasons and dates?
   From 1st Sept 1907 till 22nd Aug 1908
   From 25th Dec 1908 till 25th June 1909
   From 21 July 1909 till 16th Nov 1909
5. Where absent from your homestead, where have you resided and what has been your occupation?
   Labor Harvesting
   Shaw Field,
6. Of what country is your family a native, when did they first commence residence upon this homestead, and for what period since that date have they resided thereon?
   Scotch
7. Has residence duty been performed on and how is the claim for same claimed to be entered? Section Twp. Rge. Mer.
   (a) When (month, year) was such land acquired? (1)
   (b) By whom or from whom was the land acquired, and who (2) is the present owner thereof? (2)
   (c) What is (1) the value of such land, and what is the present value thereof?
   (d) State what month or part of months you have resided on your farm.
   (e) State what improvements you and your partner, if any, or your father, mother, son, daughter, sister, brother have made on the said land.
8. How much breaking have you had in crop in each year since you obtained entry, and how many acres are now under cultivation?

Year 1908	broke 6 acres	cropped 6	acres
Year 1909	15	14	
Year 1910	24 in crop	13	
Year 1			
Year 1			
Year 1			

9. What stock of all kinds have been the average number you have had on your homestead during your occupation of same (if any)?

	1908	1909	1910
Horses	2	2	3

10. What is the size of your house on your homestead, of what material, and what is its present cash value?
    12ft x 12ft Lumber $100
    Root house $15
11. What other buildings have you erected on your homestead? What is the size of each, and what is the material thereof, and what is the cash value of the same?
    Granary 10x14, $25
    Well $100
    What extent of fencing have you made on your homestead, and what is the present cash value thereof?
    one mile $75
    Are there any indications of mineral or other valuable deposits on your homestead? If so, what are they, and what steps have you taken to ascertain the value thereof for the purposes of same?
    No
    Agreement
    No
    Have you any other homestead entry? If so, state where and when obtained.
    No

Canada
Province of Alberta
To Wit:

I, David Henry Long, do solemnly swear that the answers to the foregoing questions are true and correct in every particular. That I claim a Patent for this Homestead under the provisions of the "Dominion Lands Act."

That I obtained an entry, and claim a Patent for the same for my own benefit, and not directly or indirectly for the benefit of any other person or persons who whomsoever.

SO HELP ME GOD.

Sworn before me at Medicine Hat, in the Province of Alberta, this 16 day of June A.D. 1910.

David Henry Long

Having first been read over and explained to the said applicant.

John Allen
Agent of the Dominion Lands, or
Homestead Inspector for the Medicine Hat District.

I recommend the foregoing application for Patent, believing that the homestead requirements of the "Dominion Lands Act" have, in this case been complied with.

Dated at MEDICINE HAT. this 5th day of Dec. A.D. 1910.

[illegible]

Ottawa, 19

Accepted as sufficient,

for Deputy Minister.

I hereby certify that has to-day produced evidence showing ownership of the of Section Twp. Rge. Mer., from the day of to the present time.

Date 19

The Officer taking this application for patent is requested to exercise particular care that the name of the homesteader is given in full and correctly spelt.

Sworn Statement of Adolf Oscar Hellman

of Sec. N 8 22 Thp. 11 Rge. 10 w of 4 Meridian, in reference to the application for patent of David Henry Long for Sw of Sec. 16 Thp. 11 Rge. 10 w of 4 Meridian.

1. What is your occupation, and how long have you known the applicant? — Farmer 3 years. on N 8 22-11-10 4 from July 1907 to 1st week in Sept 1907 / 15th Feb 1908 till 1st Sept / from 1st March 1909 till 1st Sept 1909 to Sept 1909 till [illegible] on N Sc to [illegible] Feb till March 1909 and

2. Where have you resided since you have known the applicant, giving places and dates? — 1st Sept. 1st Sept 1907

3. (a) What did he do, or cause to be done, and to what date, on the said homestead entry, to entitle him to a patent therefor, under the Dominion Lands Act? — Moved shack from 1st Sept till 3 Sept for N. Sc about 6 Sept 1907 and was still there when I came back 1st March 1909 and remained there till end of 1908 from end of Dec 1908 till 16th June 1910

(b) If his residence has been on land owned by himself or some other person, describe such land, and state dates of residence, together with relationship, if son, daughter, brother or sister, as the case may be.

4. Has homesteader's family resided with him? Give dates. — Single

5. How much breaking has been done, and what area has been cropped in each year, upon his homestead?

	1908	1909	1910
Breaking	6		6
Crop	15		15
Summerfallow	24		45
Year			
Year			
Year			

6. What stock of which applicant is owner has he had on his homestead or purchased and each year since date of performing entry? — Horses 3

7. What is the size of his house on his present homestead, and what materials, and what is its present cash value? — Abt 10 x 14 Lumber $100

8. What extent of fencing has he made on his homestead, and what is the present cash value thereof? — 1½ mile $75.00

9. What other buildings have been erected on his homestead? What other improvements have been made thereon, and what is the cash value of the same? — Granary 8x8 Well 8' } $65.00 No

10. Have you any interest, direct or indirect, in the said entry? — No

11. Do you believe the statements as to actual residence, cultivation, etc., set forth in the affidavit of the claimant in support of his application for patent? — Yes

Canada
Alberta
To Wit:

I Adolf Oscar Hellman of Bow Island Alta make oath and say that the answers to the foregoing questions are true and correct in every particular. SO HELP ME GOD.

Sworn before me at Medicine Hat this 16 day of June 1910

Having been first read over and explained to the Witness.

John Dunn

Under the ordinary Local Agent of Dominion Lands or ~~Homestead Inspector~~ for the Medicine Hat District.

Sworn Statement of Newton McEwan

of Sec. N 8 10 Thp. 11 Rge. 10 w of 4 Meridian, in reference to the application for patent of David Henry Long for Sw of Sec. 16 Thp. 11 Rge. 10 w of 4 Meridian.

1. What is your occupation, and how long have you known the applicant? — Farmer, 3 years on N 8 10 11-10 4 from 1st Sept 1907 till July 1908 from 1st Sept 1908 till 1st Sept 1910 to [illegible] till 8 Sept 1910 Newton McEwan

2. Where have you resided since you have known the applicant, giving places and dates? — Sept 1907 Abt 1st Sept 1907 From about 1st Sept 1907 till abt 1st Sept 1908 to end of Dec 1908 till some 16 June 1910

3. (a) What did he do, or cause to be done, and to what date, on the said homestead entry, to entitle him to a patent therefor, under the Dominion Lands Act?

(b) If his residence has been on land owned by himself or some other person, describe such land, stating whether same is owned by homesteader, his father, mother, son, daughter, brother or sister, as the case may be.

4. Has homesteader's family resided with him? Give dates. — Single

5. How much breaking has been done, and what area has been cropped in each year upon his homestead?

	1908	1909	1910
Breaking	6		6
Crop	15		15
Summerfallow	24		45
Year			
Year			
Year			

6. What stock of which applicant is owner has he had on his homestead or purchased and each year since date of performing entry? — Horses 2

7. What is the size of his house on his present homestead, and what materials, and what is its present cash value? — 12 x 14 1 [illegible] $100.00

8. What extent of fencing has he made on his homestead, and what is the present cash value thereof? — Abt 1½ mile 2 wire $80.00

9. What other buildings have been erected on his homestead? What other improvements have been made thereon, and what is the cash value of the same? — Barn 12 x 12 $60.00 } $ Well 30 ft deep No

10. Have you any interest, direct or indirect, in the said entry? — Yes

11. Do you believe the statements as to actual residence, cultivation, etc., set forth in the affidavit of the claimant in support of his application for patent?

Canada
Alberta
To Wit:

I Newton McEwan of Bow Island Alta make oath and say that the answers to the foregoing questions are true and correct in every particular. SO HELP ME GOD.

Sworn before me at Medicine Hat this 16 day of June 1910

Having been first read over and explained to the Witness.

John Dunn

Local Agent of Dominion Lands or Homestead Inspector for the Medicine Hat District.

Form 81 a.
20,000-29-1-10.

File No. 1856929

Department of the Interior.

OTTAWA, 1911

Sir :— 191

I have to inform you that a patent for S. E. 1/4
of Section 16 in Township 11
Range 10 West of the 4th Meridian,
bearing date the 20th [illegible]
has issued in your name, and that it has been forwarded to the Registrar of the Land Registration District of
who will issue the certificate of title upon receipt of your application to him therefor, and upon payment of the proper fees, if any.

For this purpose please place yourself in communication with that official, giving him your full name and your Post Office address. His address is

I am, Sir,

Your obedient servant,

PERLEY G. KEYES,

Secretary.

To David H. Long, Esq.,
Box [illegible]
[illegible]

No. 138931

DEPARTMENT OF THE INTERIOR.

1906

From Patrick Wains

Date

" (when rec'd) 3/5

Subject: L.C. 16-11-7-5

Action. ALBERTA

Form No 158.

Sworn Statement of George Brook Wyllie in support

of his application for Homestead Patent for S E.

of 16 Sec. 11 Thp. 10 Rge. W of 4 Meridian.

1 Wh[ere] is your home in fact now situated and Post Office address?

George Brook Wyllie. 24 yrs. farmer, Brow Isles Alb Yes

2 (1) Are you a British subject by birth or naturalization? Yes Birth

Note: If you are not a British subject you must produce your Certificate of Naturalization or Declaration of Intention.

3 (a) When did you make entry for the above land? (b) When did you commence residence upon it?

8th April 1907
October 1907
1st November 1907

4 When did you build your house on the land? When did you commence to reside in it?

From 1st Nov 1907 till end [illegible], 1908 except a week each in Dec [illegible] when I was [illegible] getting out logs. From 15th Nov till 20th Nov 1908. From 1st Dec 1908 till 15 Dec 1908. From 26th Dec 1908 till 15th March [illegible] from 21st Dec 1909 till [illegible]
16 days
From end August till 15th Nov Absent Cultivating Threshing
From 15th March 1909 till 11 Sept 1909 Cultivating Farming

5 Were you absent from your homestead at any time since you entered upon it? If so, state when and for what length of time and for what purpose.

Single

6 If you have changed your residence since making entry, state when and for what length of time and for what purpose.

7 Have you any other land entered for, or patented to you? If so, where situated?

8 Where was your last previous residence before settling on your homestead? How long did you reside there?

9 Have you a family? If so, how many children have you and what are their names and ages?

10 Have you any property other than your homestead? If so, what is the nature and extent of such property?

11 How many acres of land have you had under cultivation each year since you commenced upon your homestead?

	Total Acres	Crop	Acres Cropped
Year 1907			
Year 1908	6	wheat	35
Year 1909			
Year			
Year			
Year			

12 How many acres have you under fence? How many acres of hay cut each year? (Give acreage for each year)

	1907	1908	1909	1910
Horses	3	3	8	9

13 What other buildings have you erected on your homestead? What is the value of each? What is the total value of the same?

10 x 10 frame poultry dug out Lumber $ 40.00
Stable 16 x 16 $45.00
2 Wells $8.00 $130.00

2 4 miles 2 wire $130.00

No
Agriculture
No

No

I, George Brook Wyllie do solemnly swear that the answers to the foregoing questions are true and correct in every particular. That I claim a Patent for this Homestead under the provisions of the "Dominion Lands Act."

That I obtained an entry, and claim a Patent for the same for my own benefit and not in the interest or for the benefit of any other person or persons whomsoever.

SO HELP ME GOD.

Sworn before me at Medicine Hat this 16 June A.D. 1910

Having first been read over and explained to the said applicant.

John Mun
Agent of the Dominion Lands, or
Homestead Inspector for the Medicine Hat District.

I recommend the foregoing application for Patent, believing that the homestead requirements of the "Dominion Lands Act" have, in this case, been complied with.

Dated at [illegible] this [illegible] day of [illegible] 19[illegible]

[illegible]

Ottawa, 19

Accepted as sufficient. [illegible]

Commissioner.

I hereby certify that has to-day produced evidence showing ownership of the of Section Twp. Rge. Mer. from the day of to the present time.

Date 19

The Officer taking this application for patent is requested to exercise particular care that the name of the homesteader is given in full and correctly spelt.

DEC 16 1910
MEDICINE HAT.

2386868154

Sworn Statement of Charles Thomas Brook

of Sec. N.W. 16 Thp. 11 Rge. 10 W of 4 Meridian, in reference to the application for patent of George Brook Wyllie for S.E. of Sec. 16 Thp. 11 Rge. 10 W of 4 Meridian.

1. What is your occupation, and how long have you known the land?

Farmer, about 4 years on N.W. 16-11-10-4. from 1st Jan 1908 till 1st Sept 1908. from 1st May 1909 till 31st August 1909. from 18th Oct 1909 till 20th Nov 1909. from 21st Dec 1909 till 25th March 1910. from 13th April 1910 to 22nd June 1910. from 15th July 1910 on S.W. 16-11-10-4 from 1st Nov 1907 to 1st Jan 1908. from 1st Sept 1908 to 1st Oct 1908. from 1st Oct 1908 to 20th Nov 1908. from 1st Dec 1908 to 1st Jan 1909. from 18th Feb 1909 to 1st Nov 1909. from 1st Nov 1909 till end of Aug 1908 except from August 1st to Sept 1st when he was getting supplies. from 26th Dec 1908 till 15th March 1909. from 15th April 1909 till 16th June 1909.

2. Where is your present post office address?

3. In what locality is the land situated (with reference to the nearest known town, village, or settlement)?

4. (a) What part of each year have you resided upon the said land since the date of your first entry thereon?

(b) If your residence has been upon and cultivation of the said land by some person or persons other than yourself, state fully the nature of such residence, cultivation, and the name or names of such person or persons.

5. Has homesteader's family resided with him? If so, state where and during what part of each year.

6. How much breaking and what area has been cropped each year since the entry was granted?

2348282

Crop

Year	Acres broken	Acres cropped	Acres backset
1908	9		8
1909	10		
1910	16	no crop	35

7. What amount of wild hay has applicant or owner cut on the land each year since date of entry?

1907	1908	1909	1910
	3	8	9

8. What is the value of the house on his present homestead and what is the present value of the same?

10 ft x 12 Lumber $40.00

9. What is the extent of fencing that has been made, when was each portion built, and what is the present value thereof?

2½ miles $135.00

10. What other buildings have been erected on the homestead? When was each erected, and what is the present value of the same?

Barn, 2 Wells $

11. Have you any interest, direct or indirect, in any other homestead?

No

12. Is your wife, or any person through whom you claim, residing on her homestead? If so, state the name of such person, and the locality and land district in which such homestead is situated.

Yes

Canada
Province of Alberta
To Wit:

I Charles Thomas Brook of Bow Island in the Province of Alberta make oath and say that the answers to the foregoing questions are true and correct in every particular.

SO HELP ME GOD.

Sworn before me at Medicine Hat in the Province of Alberta this 16 day of June 1910.

Having been first read over and explained to the Witness.

J. A. Allan
Local Agent of Dominion Lands ~~or Homestead Inspector~~ for the Medicine Hat District.

Sworn Statement of David Henry Long

of Sec. SW 16 Thp. 11 Rge. 10 W of 4 Meridian, in reference to the application for patent of George B. Wyllie for S.E. of Sec. 16 Thp. 11 Rge. 10 W of 4 Meridian.

1. What is your occupation, and how long have you known the land?

Farmer, fully 3 years on S.E. 16-11-10-4 from July 1st 1907 to 1st Sept 1907. on S.W. 16-11-10-4 from 1st Sept 1907 to 22nd Aug 1910. from 30th Dec 1907 to 25th March 1908. from 25th Sept 1908 to 16th June 1910 (Oct 1907 absent 1st Nov 1907 to 1st Nov 1907). from 1st Nov 1907 to 22nd Aug 1910 except from 1st Dec 1908 to 1st Dec 1908 & 2 days about end of Dec 1908 till 20th March 1909. from 1st Oct 1909 to 16th June 1910.

2. Where is your present post office address?

3. In what locality is the land situated (with reference to the nearest known town, village, or settlement)?

4. (a) What part of each year have you resided upon the said land since the date of your first entry thereon?

(b) If your residence has been upon and cultivation of the said land by some person or persons other than yourself, state fully the nature of such residence, cultivation, and the name or names of such person or persons.

5. Has homesteader's family resided with him? If so, state where and during what part of each year.

Single

6. How much breaking and what area has been cropped each year since the entry was granted?

Year	Acres broken	Acres cropped	Acres backset
1908	7		8
1909	10		
1910	16	no crop	35

7. What amount of wild hay has applicant or owner cut on the land each year since date of entry?

1907	1908	1909	1910
3	3	8	9

8. What is the value of the house on his present homestead and what is the present value of the same?

10 ft x 10 Lumber $40.00

9. What is the extent of fencing that has been made, when was each portion built, and what is the present value thereof?

Fully, two miles $100.00

10. What other buildings have been erected on the homestead? When was each erected, and what is the present value of the same?

Barn, 2 Wells $145.00

11. Have you any interest, direct or indirect, in any other homestead?

No

12. Is your wife, or any person through whom you claim, residing on her homestead? If so, state the name of such person, and the locality and land district in which such homestead is situated.

Yes

Canada
Province of Alberta
To Wit:

I David Henry Long of Medicine Hat in the Province of Alberta make oath and say that the answers to the foregoing questions are true and correct in every particular.

SO HELP ME GOD.

Sworn before me at Medicine Hat in the Province of Alberta this 16 day of June 1910.

Having been first read over and explained to the Witness.

John Allan
Local Agent of Dominion Lands ~~or Homestead Inspector~~ for the Medicine Hat District.

FORM NO. 46.

SUPPLEMENTARY STATEMENT made and confirmed by the affidavit

of George Brook Wyllie in support of application

for patent for the S.E. of Section 16

Township 11, Range 10 W of the 4th Meridian.

1. Whether [your present address]

Bow Island Alta.

2. [illegible]

From 16 June 1910
till 28 Nov 1910
22nd Feb 1911 till 3 April 1911
living on land all the
time

3. [illegible]

4. [illegible]

Nil

APR 3 1911

5. [illegible]

Bow Island Alberta

Horses 9 head

6. [illegible]

Nil

7. [illegible]

2½ miles $175.00
Improved at once making application for patent
Improvement on Stable $20.00

8. What [illegible]

9. What [illegible]

10. Have you [illegible]

11. Do you wish to correct any statement contained in your application for patent, or to add anything thereto?

No

Canada
Alberta
To Wit:

I, George Brust Wyllie do solemnly swear that the answers to the foregoing questions are true and correct in every particular and that I obtained an entry and claim a patent for the land referred to therein for my own benefit and not directly or indirectly for the benefit of any other person or persons whomsoever.

Sworn before me at Medicine Hat
Alberta
this 3 day of April A.D. 1917
having been read over and explained to the said
George Brust Wyllie

John Allen
A Commissioner for Oaths in and for the Province of Alberta

Applicant sign here

George Brust Wyllie

Canada
Alberta
To Wit:

We, Charles Thomas Brooks and Marion E Stafford both residents in the vicinity of the above mentioned land, do solemnly swear that we have heard read over the foregoing statement of George Brust Wyllie and that we are personally aware that the same is true and correct in every particular.

Sworn before me at Medicine Hat
Alberta
this 3 day of April A.D. 1917

John Allen
A Commissioner for Oaths in and for the Province of Alberta

Witnesses sign here

Charles Thomas Brooks Witness

Marion E Stafford Witness

Form 31 a.
30,000-10-1-10

File No 1386931

Department of the Interior.

OTTAWA, MAY 8 [illegible] 191

Sir:—

I have to inform you that a patent for S.E. ¼
of Section 16 in Township 11
Range 10 West of the 4th Meridian,
bearing date the
27th April 1911 has issued in your name, and that
it has been forwarded to the Registrar of the Land Registration
District of SOUTH ALBERTA.
who will issue the certificate of title upon receipt of your application
to him therefor, and upon payment of the proper fees, if any

For this purpose please place yourself in communication with that official, giving him your full name and your Post Office address

His address is

THE [illegible]
[illegible], Alta

I am, Sir,

Your obedient servant,

PERLEY G. KEYES,
Secretary

To. George Brook Willis Esq.
Bow Island
Alta.

1386978

Action

ALBERTA

DEPARTMENT OF THE INTERIOR.

190

From

Date

" (when rec'd)

Subject:

1566416 Form No. 46.

SUPPLEMENTARY STATEMENT made and confirmed by the Affidavit of [illegible] in support of application for patent for the [illegible] of Section 20

[illegible]

Sworn Statement of Sam Brecker

in support

of his application for Homestead Patent for N. E. ¼

of Sec. 6 Twp. [illegible] Rge. [illegible] of [illegible] Meridian

Sam Brecker, of Gretna, in the Province of Manitoba, Farmer, aged 60 years, who was duly sworn, and who says: I am the Applicant who has applied for Homestead Patent for the [illegible] quarter section of Section 6 Township [illegible] Range [illegible] West of the [illegible] Meridian, and have resided thereon continuously for [illegible] years, and have made the following improvements thereon, viz.:

Working on my farm near Gretna

Sec. [illegible] Tp. [illegible] Rge. [illegible] W. [illegible] Mer.

[illegible]

[illegible]

[illegible]

1566416

Sworn Statement of Peter Lindsay of Sec. [illegible]

Twp. [illegible] Rge. 14 of 4 Meridian, in reference to the application for patent of Sam Bricker for N.E.

of Sec. 20 Twp. [illegible] Rge. 14 of 4 Meridian.

[illegible]

Age [illegible]

Sec. [illegible]

July 9. 3.

July [illegible]

1903 July [illegible] August.

1904 July [illegible]

[illegible] [illegible] [illegible]

[illegible] [illegible] [illegible]

[illegible] [illegible] [illegible]

Year Horses Cattle Horses.

1903 6 4

1904 12 6

1905 [illegible] [illegible]

1906 [illegible] [illegible]

[illegible] [illegible] [illegible]

Total value of Improvements } $1750.00

Log house, stable, granary, smoke house & well

[illegible]

Canada
Province of Alberta

I, the Undersigned, [illegible]

make oath and say that the answers to the foregoing questions are true and correct in every particular. SO HELP ME GOD

Sworn before me at Edgerton, Alta. this 9 day of July 1907.

[illegible] having been first read over and explained to the Witness.

[illegible]

Sub- Local Agent of Dominion Lands or ~~Homestead Inspector~~.

for the Edmonton District.

Sworn Statement of John Lindsay of Sec. [illegible]

Twp. 41 Rge. 24 of 4 Meridian, in reference to the application for patent of Sam Bricker for N.E.

of Sec. 20 Twp. 41 Rge. 24 of 4 Meridian.

What is your occupation?

Where do you live?

When did you begin residence on land?

When did you begin cultivation of land?

S.E. 18. N.E. 4. W4.

July 9. 3.

1903 July [illegible]

1904 July [illegible]

1905 [illegible] about 160 acres and [illegible]

[illegible] continuously since

Why you do not reside upon your homestead

Log house, stable, granary, smoke house & well

Year Acres Crop Acres Crop

1904 11 9

1903 1 1

1906 20 [illegible]

1907 [illegible]

[illegible] [illegible]

1903 6 6

1904 12 6

1905 [illegible] [illegible]

1906 [illegible] [illegible]

[illegible] [illegible]

Total value of Improvements $800.00

Barn, Chicken house, smoke house & well

[illegible]

Canada
Province of Alberta

I, John Lindsay [illegible]

make oath and say that the answers to the foregoing questions are true and correct in every particular. SO HELP ME GOD

sworn before me at Edgerton, Alta. this 9 day of July 1907.

Have been first read over and explained to the Witness.

[illegible]

Sub- Local Agent of Dominion Lands or ~~Homestead Inspector~~.

for the Edmonton District.

Form 31 a.

File No. 13869 / 8

Department of the Interior.

OTTAWA, 190

Sir:—

I have to inform you that a patent for S. E. ¼ of Section 20 in Township 44 Range 14 West of the 4th Meridian, bearing date the 20th May, 1908. has issued in your name, and that it has been forwarded to the Registrar of the Land Registration District of [illegible] who will issue the certificate of title upon receipt of your application to him therefor, and upon payment of the proper fees, if any.

For this purpose please place yourself in communication with that official, giving him your full name and your Post Office address. His address is THE REGISTRAR, [illegible]

I am Sir,

Your obedient servant,

PERLEY G. KEYES,

Secretary.

To Samuel Bricker, Esq.
Strome,
Alta.

Action. ALBERTA

1386980

No.

DEPARTMENT OF THE INTERIOR.

190

From

Date
(when rec'd)

Subject:

Form No. 7

Department of the Interior

Canada.

PLEASE QUOTE THIS FILE No.

133980.

I.P.

Ottawa February 10th, 1908.

The Secretary for A. D. L. Edmonton.

Sir,

Re part S. ½ 30--44--14 W. 4th M.

Replying to that part of your letter of the 30th December last, which relates to the above land, I am directed to say that the assignment from the Western Canada Land Syndicate of right-of-way over the Calgary and Edmonton railway across the above quarter-section has been registered under No. 15553, and the patent therefor is in course in the name of the company.

Your obedient servant,

Assistant-Secretary.

E. Edmonton, Esq.,
Assistant Right-of-way & Land Agent,
Canadian Pacific Railway Company,
Winnipeg, Manitoba.

Form 31 a.

File No.

Department of the Interior.

OTTAWA,

Sir :—

190

I have to inform you that a patent for
of Section
in Township
Range
West of the
Meridian,
bearing date the
has been issued in name, and that
it has been forwarded to the Registrar of the Land Registration
District of
who will issue the certificate of title upon receipt of your application to him therefor, and upon payment of the proper fees, if any.

For this purpose please place yourself in communication with that official, giving him your full name and your Post Office address. His address is

I am Sir,

Your obedient servant,

PERLEY G. KEYES,

Secretary.

To

Form No. 158.

Sworn Statement of

Edward Brecher

in support

of his application for Homestead Patent for S.E.

of Section 20 Twp. 44 Rge. 14 of 4 Meridian.

Edward Brecher age 2 yrs
Former Citizen of U.S.A.
Naturalization Certificate No. of
Born 1905 Lived with parents
Lived with parents on Sec
20 Twp 44 Rge 14 W 4 M continuously
since Aug 6 04 until
the present time
Living with parents

167478

Land granted

Year 1905 No. 20
Year 1906 " 20
Year 1907 " 20
Year 1908 " 40
Year " "
Year " "
Year " "

1905 3 head cattle
1906 11 "
1907 21 " 1 horses
1908 21 " 4 "
10x12 house $65
all fenced $75
1 Barn $100
1 chicken house $15

No
No
No

Edmonton

To wit:

I, Edward Brecher do solemnly swear that the answers to the foregoing questions are true and correct in every particular. That I claim a Patent for the said land under the provisions of the "Dominion Lands Act."

That I have not received an entry, and claim a Patent for the same for my own benefit, and not directly or indirectly for the benefit of any other person, or persons whomsoever.

SO HELP ME GOD.

Sworn before me at Dunvegan
this 27th day of March 1908
the foregoing affidavit has been read over and explained to the said
applicant.

Edward Brecher

D'Arcy Boulton
Agent of the Dominion Lands for

~~Homestead Inspector~~ for the Peace River District.

I recommend the foregoing application for Patent, believing that the homestead requirements of the "Dominion Lands Act" have, in this case, been complied with.

Dated at Edmonton
this 15th June A.D. 1908

Local Agent for Dominion Lands for the District.

15 c 9912
1386 970

AUG 11 1908

Commissioner

23 3 08

RECEIVED 1908
.....100.....

13

16 c 911

The Officer taking this application for patent is requested to exercise particular care that the name of the homesteader is given in full and correctly spelt.

1607418

Sworn Statement of Saml. Wright of S.E. SW 14

Twp. 41 Rge. 14 of 4 Meridian, in reference to the application for patent of Edward Bucher of S.E.

of Sec 20 Twp 41 Rge 14 of 4 Meridian.

	former
	Thru years a head on Sec 16 41 14 W of 4 mer
	Thru years
	Lived with parents
	Lived with parents on same sec. as concealed continuously from 1905 to 1910 until the present time
	living with parents
	no family
425	20
426	6
427	30
428	15
425	3 head cattle
426	11 " "
428	2 " "
10x12	1 house $70
	all fenced $100
	Stone $75
	Iron roof $30
	no
	yes

Canada
Province of Alta. :

I Saml. Wright of Stone Alta

make oath and say that the answers to the foregoing questions are true and correct to the best of my knowledge.

Sworn before me at Sugarland, in the Province of Alta. this 27th day of March 1911

Saml. Wright

Having been first read over and explained to the said Witness.

Sub Dist. Inspector

for the Edmonton District.

Sworn Statement of H. A. Lovell of S. SW 25

Twp 41 Rge 14 of 4 Meridian, in reference to the application for patent of Edward Bucher jr. SE of Sec 20 Twp 41 Rge 14 of 4 Meridian.

	former
	Thru years a head on Sec 25 41 14 W of 4 mer
	Lived with parents
	Lived with parents on same sec. from 1905 to 1910 continuously
	like the present time
	living with parents
	no family
426	20
427	30
428	15
425	head cattle
426	" "
428	" "
10x12	house $70
	all fenced $100
	Stone $75
	Iron roof $30
	house $30
	no
	yes

Canada
Province of Alberta :

I Herman A Lovell of Stone Alta

make oath and say that the answers to the foregoing questions are true and correct to the best of my knowledge.

Sworn before me at Sugarland, in the Province of Alberta this 27th day of March 1911

H. A. Lovell

Having been first read over and explained to the said Witness.

Sub Dist. Inspector

Sub Agent of Dominion Lands or Homestead Inspector.

for the Edmonton District.

Form 31 a

File No. 1356950

Department of the Interior.

OTTAWA [illegible] 190

Sir:—

I have to inform you that a patent for S.E.¼
of Section 20 in Township 44
Range 14 West of the 4th Meridian
Lands Rly Right of Way
Sept 1908, bearing date the 21st
has issued in your name, and that
it has been forwarded to the Register of the Land Registration
District of [illegible]
who will issue the certificate of title upon receipt of [illegible]
[illegible] thereto, and upon payment of the proper fees, duties

For this purpose please place yourself in communication
with that official, giving him your full name, and your Post Office
address. His address is [illegible]

I am, Sir,
Your obedient servant,
PERLEY G. KEYES,
Secretary.

E. Edward Bricker Esq.
Strome
Alta,

Action.

No. 1387042

ALBERTA

DEPARTMENT OF THE INTERIOR.

190

From

Date

" (when rec'd)

Subject:

Form No. 156.

Sworn Statement of Russell Hadley

of Whitebourne P.O. Alta. in support of his application for Homestead Patent for

of N.W. ¼ Section 18 Township 54 Range 6

of W 5th Meridian.

Russell Hadley 23.
Farmer, Whitebourne P.O.
Yes
Yes. By birth and always

March 23rd 1905, with Settlers
July 1912
Duties

No wood to count

on sw 18-54 6 3 4
Cultivated Farming

Single

sw 18 54 6 3
J. J. Hadley Homestead
Pat. 23rd Oct. 1906
Jno. J. Hadley Jno. J. Hadley
Good log house 18'x20' val $100 00
1 log stable 18'x20' " 50 00
" " 18'x20' " 50 00

Nil

from May 1st 1908 to Sept 1st 1909
" May 1st 1910 to Dec 15th 1910
June + July in 1911
from June 1st to Dec 15th 1912.

Nil

1908 - 2 head cattle 3 and horses
1909 - 2 do 3 do
1910 - Nil 3 do
1911 - Nil 3 do
1912 - 20 do 3 do
1913 - 27 do Nil

Log house 18'x20' val $100
Log stable 18'x20' $100.00
Implts. sufficient - val. 200.00
Nil.
Nil.
Most valuable possession Horse
Nil.
Nil.

Russell Hadley

Edmonton

Sept 30th 1914

Russell Hadley

1 year

Edmonton

Jerrold

Under the provisions of sub-clause 2 of clause 54 of the Dominion Lands Act.

Edmonton

Edmonton, Sept 30th 1914

R Hadley

NW 18 54 6

23rd Oct 1906

Sept 30th 1914

Edmonton, Sept 30th 1914

FEB - 0

The Officer taking this application for patent is requested to exercise particular care that the name of the homesteader is given in full and correctly spelled.

Sworn Statement of Andrew Anderson

of Section S.W 2 Township S'4 Range 6

of S' Meridian, in reference to the application for patent of

Russell Hadley for N.W of Section Township S'4 Range 6 of S' Meridian.

3242921

1. What is your occupation and how long have you known the applicant?

Farmer, Since May 1908

2. Where have you resided since you have known the applicant? (Give post-office address)

Continuously on my S.W 2-S'4-6 S' from May 1908 to present time,

3. (a) Where did he build (if more than one, state each) and when did he commence actual residence thereon? Has he since resided thereon? If not, why not?

July 1912 Still.

(b) Has his residence been continuous since he commenced it? If not, why not?

Still

4. (a) What portion of each year since commencement of residence has he lived upon the land as his actual home?

on his Patented land S.W 2 S'4-6 S' from May 1st 1908 to Sept 1st 1909
" May 1st 1910 to Dec 1st 1910
" June-July 1911
" from June 1st 1912 to Dec 15th 1912

(b) Has his residence been upon land owned by himself or family, or upon what other land during the time mentioned?

Good accommodation for stock on Patented land.

5. Has any portion of the land been cultivated by applicant or his family or rented to others? If so, what portion each year?

Acreage

Year 1 Prairie Breaking Crop
Year 1 Still
Year 1
Year 1
Year 1
Year 1
Year 1

6. How much (if any) of the land is now under cultivation, and what area has been cropped each year since commencement of residence?

1908 - 2 head cattle - 3 horses
1909 - 2 do - 3 do
1910 - Nil - 3 do
1911 - Nil - 3 do
1912 - 20 head cattle, 3 hogs
1913 - 22 do do

Log house 18'+20' val. 100 $
1½ miles wire val 250 $
Log stable 18'+40' val 100 $

7. What stock of all kinds (if any) have been kept on the land during each year since commencement of residence?

8. Is there any coal, stone, timber or hay on the land? If so, what use has been made of it?

9. What is the character of the soil?

10. What other buildings (if any) have been erected? Of what description? What is the value of the same?

11. Have you any interest, direct or indirect, in any other homestead?

12. Do you intend to reside upon and cultivate the land in question for the benefit of yourself and family, and not for the benefit of any other person or persons, and to apply for patent for the same when entitled thereto?

Dominion of Canada
Prov. of Alberta

To Wit:

I, Andrew Anderson of Edmonton make oath and say that the answers to the foregoing questions are true and correct in every particular. So HELP ME GOD.

Sworn before me at Edmonton, this 1st day of August 1913, having been first read over and explained to the witness.

Andrew Anderson

J. H. Wells
Local Agent of Dominion Lands [illegible] Inspector
[illegible] the Dominion Lands Act.
for the Edmonton District.

Sworn Statement of Walter Crawford

of Section S.W 28 Township S'3 Range 6

of S' Meridian, in reference to the application for patent of

Russell Hadley for N.W of Section 18

Township S'4 Range 6 of S' Meridian.

1. What is your occupation and how long have you known the applicant?

Farmer, Since June 1908

2. Where have you resided since you have known the applicant? (Give post-office address)

Continuously on my S. Section-land, viz S.E 20-S'3 6 S' from May 1908 to present time

3. (a) Where did he build (if more than one, state each) and when did he commence actual residence thereon? Has he since resided thereon? If not, why not?

July 1912 Still.

(b) Has his residence been continuous since he commenced it? If not, why not?

Still

4. (a) What portion of each year since commencement of residence has he lived upon the land as his actual home?

on his Patented land S.W 18 S'4-6 S'
Yr: on May 1st 1908 to Sept 1st 1909
" May 1st 1910 to Dec 1st 1910
" June-July viz 1911
" from June 1st 1912 to Dec 15th 1912

(b) Has his residence been upon land owned by himself or family, or upon what other land during the time mentioned?

Good accommodation on Patented Land

5. Has any portion of the land been cultivated by applicant or his family or rented to others? If so, what portion each year?

Acreage

Year 1 Prairie Breaking Crop
Year 1 Still
Year 1
Year 1
Year 1
Year 1
Year 1

6. How much (if any) of the land is now under cultivation, and what area has been cropped each year since commencement of residence?

1908 - 2 head cattle - 3 horses
1909 - 2 do - 3 do
1910 - Nil - 3 do
1911 - Nil - 3 do
1912 - 20 head cattle, 3 hogs
1913 - 22 do do

Log house 18'+20' val. 100 $
1½ miles wire val. 250 $
Log stable 18'+40' val. 100 $

7. What stock of all kinds (if any) have been kept on the land during each year since commencement of residence?

8. Is there any coal, stone, timber or hay on the land? If so, what use has been made of it?

9. What is the character of the soil?

10. What other buildings (if any) have been erected? Of what description? What is the value of the same?

11. Have you any interest, direct or indirect, in any other homestead?

12. Do you intend to reside upon and cultivate the land in question for the benefit of yourself and family, and not for the benefit of any other person or persons, and to apply for patent for the same when entitled thereto?

Dominion of Canada
Prov. of Alberta

To Wit:

I, Walter Crawford of Edmonton make oath and say that the answers to the foregoing questions are true and correct in every particular. So HELP ME GOD.

Sworn before me at Edmonton, this 1st day of August 1913, having been first read over and explained to the witness.

Walter Crawford

J. H. Wells
Local Agent of Dominion Lands [illegible] Inspector
[illegible] the Dominion Lands Act.
for the Edmonton District.

FORM NO. 46.

SUPPLEMENTARY STATEMENT made and confirmed by the affidavit

of Russell Hadley in support of application

for patent for the Mill of Section 18

Township 51 N., Range 6 of the 5th Meridian

1. What is your present address? Minidoka P.O. Idaho

2. [illegible] (illegible)

3. [illegible] (illegible)

4. [illegible] on Falls and Sand. SW 18 51N 6E | (illegible) May 1st 1911 Sept. 1st 1911 to May 1st 1912 Dec. 1st 1911 and June-July 1911

5. [illegible] (illegible)

6. [illegible] with Falls and contiguous use S.P. & B.C. Railroad

7. [illegible] 1911 Thousand 2nd Falls

8. [illegible] (illegible)

9. [illegible] Suspended Power to date of Sept 1910

10. [illegible] (illegible)

11. [illegible] (illegible)

4

11. Do you wish to correct any statement contained in your application or in the evidence submitted therewith?

Yes. The last sentence in my evidence should read in applying for Patent from June 1, 1911 to Dec 15th 1912. I was employed on my own homestead (NW 1/4 6 3) and not with my father on 3 W 6 W.

Province of Manitoba
To Wit:
I, Russell Hadley, do solemnly swear that the answers to the foregoing questions are true and correct in every particular and that I obtained an entry and I claim a patent for the land referred to therein for my own benefit and not for the interest or for the benefit of any other person or persons whomsoever.

Sworn before me at Edmonton
this 30th day of Sept. A.D. 1914
Russell Hadley
J. C. Weeks

(Applicant sign here)
R. Hadley

Province of Manitoba
To Wit:
We, Otto Andersen and Peter Tacy.
both residents in the County of the above mentioned land do solemnly swear that we have heard read over the foregoing statement of Russell Hadley and that we are personally aware that the same is true and correct in every particular.

Sworn before me at Edmonton
this 30th day of Sept. A.D. 1914
J. C. Weeks

Witnesses sign here
Otto Andersen
Witness
Peter + Tacy (his mark)
Witness
Witness to two marks.
V. Cowper.

ADDRESS YOUR REPLY "THE CONTROLLER, LAND PATENTS BRANCH, DEPARTMENT OF THE INTERIOR."

IN YOUR REPLY PLEASE QUOTE THIS FILE NO. 38[illegible]42

DEPARTMENT OF THE INTERIOR
CANADA

Land Patents Branch,

Ottawa

SIR:—

I beg to inform you that a patent for N. ½
of Section 16, in Township 54,
Range 6, West of the 3rd Meridian,
bearing date the 22nd [illegible],
has been issued in your name, and that it has been forwarded to the Registrar of the Land Registration District of
who will issue the certificate of title upon receipt of your application to him therefor, and upon payment of the proper fees, if any.

For this purpose please communicate with that official, giving him your full name and your Post Office address. His address is The Registrar, Land Titles Office.

Your obedient servant,

N. O. COTÉ,

Controller.

To Russell Hadley Jr.
Winterburn
Alta.

FORM 31 A
30-08-29-14.

1387044

Action.

ALBERTA

DEPARTMENT OF THE INTERIOR.

1907

From

Date

when rec'd)

Subject

Form No. 2

Form No. 155

Sworn Statement of William Bangs in support

of his application for Homestead Patent for
of S ½ N Sec. 3 6 Thp. 57 Rge. 1 W of 5th Meridian.

William Bangs = 2 years
Strathcona - farmer
Yes Yes
Big Birch

April 19 - 1906
Oct 1 1907
Oct 1 1908

Oct 1 1907 to Oct 1 1908
Aug 1 1909 to Sept 1 1910
May 1 1910 to date 1 910

Edmonton - American Consulate

Single

11 31 - 36

Year 6		
Year 7		
Year 8	8	1
Year 9		
Year 10	7	8
Year 11		1

None

10 × 15 lumber value $150
1 well 10 feet deep val. 15
160 acres fenced 3 strands wire $250
No
Yes
No
No

Dominion of Canada
Province of Alta.
To Wit:

I William Bangs do solemnly swear that the answers to the foregoing questions are true and correct in every particular. That I claim a Patent for this Homestead under the provisions of the "Dominion Lands Act."

That I obtained an entry, and claim a Patent for the same for my own benefit and not in the interest or for the benefit of any other person or persons whomsoever.

SO HELP ME GOD.

Sworn before me at Edmonton
this 13 day of July A.D. 1911

William Bangs

J. W. Lake
Senior ~~Assistant~~ Agent
Under the provisions
25 of the

A Agent of the Dominion Lands, or
Local or Homestead Inspector for the Edmonton District.

I recommend the foregoing application for Patent, believing that the homestead requirements of the "Dominion Lands Act" have, in this case, been complied with.

Dated at Edmonton
this 14th day of July A.D. 1911

Secretary

Date July 14th 1911 Ottawa, 19

Accepted as sufficient.

Commissioner.

I hereby certify that has to-day produced evidence showing
ownership of the of Section Thp. Rge. Mer.,
from the day of to the present time.

Date 19

The Officer taking this application for patent is requested to exercise particular care that the name of the homesteader is given in full and correctly spelt.

Sworn Statement of Allen Clark
of Sec. SW 32 Thp. 59 Rge. 1 W of 5 Meridian, in
reference to the application for patent of Wm. Bangs
for SW 36 Sec. 59 Thp. 1 Rge. of 5 Meridian.

1 What is your occupation, and how long have you been on the land?

Farmer - since april 1906

2 Where have you lived since you have owned the land?

From April 1906 to July 1 - 1911
On my homestead SW 32 - 59 - 1 W

3 Where did you reside when you commenced upon the land?

Oct 1 - 1907 Oct 1 - 1908

4 (a) What improvements have been made upon the land?

Oct 1 1907 to Oct 1 - 1908
Aug 1 - 1909 to Sept 1 - 1909
May 1 1910 to Dec 1 - 1910

(b) If not residing upon the land, what has been done by you to fulfil the requirements of the homestead law?

5 Has home-steader's family resided with him? Give address.

Single man

6 How much breaking and what crops has been put in each year?

Year 1908	8	1
Year 1909	7	8
Year 1910		15
Year 1911		

(c) How much of the land is now under cultivation?

June

7 What is the character of the soil?

10 x 15 lumber value $225
160 acres 3 wires value $375

8 What is the character of the timber on his property, and what kind of timber?

1 well 10 feet deep 25

9 What quantity of timber has he made merchantable, and what is the value of same?

No
Yes

10 What other buildings have been erected, and what is the value of each?

11 Have you any personal property on the land? If so, what is the nature and value of same?

Commissioner Canada

To Wit:

I allen clark of Edmonton
make oath and say that the answers to the foregoing questions are true and correct in every particular
SO HELP ME GOD

Sworn before me at Edmonton this 13 day of July A.D. 1911

A Clark
Local Agent of Dominion Lands or Homestead Inspector.
for the Edmonton District

Sworn Statement of Charles Kinsella
of Sec. NE 1 Thp. 60 Rge. 1 W of 5 Meridian, in
reference to the application for patent of Wm. Bangs
for SW of Sec. 36 Thp. 59 Rge. 1 W of 5 Meridian.

1 What is your occupation, and how long have you been on the land?

Farmer - since april 1906

2 Where have you lived since you have owned the land?

Since April 1906 to Late 1911
On my homestead NE 1 - 60 - 1 - W5

3 Where did you reside when you commenced upon the land?

Oct 1 - 1907 Oct 1 - 1908

4 (a) What improvements have been made upon the land?

Oct 1907 to Oct 1 - 1908
Aug 1 - 1909 to Sept 1909
May 1 - 1910 to Dec 1 - 1910

(b) If not residing upon the land, what has been done by you to fulfil the requirements of the homestead law?

5 Has home-steader's family resided with him? Give address.

Single man

6 How much breaking and what crops has been put in each year?

Year 1908	8	1
Year 1909	7	8
Year 1910		15
Year 1911		

(c) How much of the land is now under cultivation?

June

7 What is the character of the soil?

10 x 15 lumber value $225
160 acres 3 wires value $ 350

8 What is the character of the timber on his property, and what kind of timber?

1 well 10 feet $25

9 What quantity of timber has he made merchantable, and what is the value of same?

No
Yes

10 What other buildings have been erected, and what is the value of each?

11 Have you any personal property on the land? If so, what is the nature and value of same?

Commissioner of Canada
Province of Alta

To Wit:

I Charles Kinsella of Strathcona
make oath and say that the answers to the foregoing questions are true and correct in every particular
SO HELP ME GOD

Sworn before me at Edmonton this 13 day of July A.D. 1911

A Clark
Senior Agent of Dominion Lands or Homestead Inspector.
for the Edmonton District

Charles Kinsella

6

Form 31 a.

File No. 137044

Department of the Interior.

OTTAWA [illegible] 191

Sir:—

I have to inform you that a patent for S.W. ¼
of Section 26 in Township 37
Range 1 West of the 5th Meridian
bearing date the
8th Sept. 1911 has issued in your name, and that
it has been forwarded to the Registrar of the Land Registration
District of Edmonton, Alta.
who will issue the certificate of title upon receipt of your application
to him therefor and upon payment of the proper fees, if any.

For this purpose please place yourself in communication with
the Registrar giving him your full name and your Post Office address.

His address is

[illegible]

I am, Sir,

Your obedient servant,

PERLEY G. KEYES,

Secretary.

To William Ramsay, Esq.,
Strathcona,
Alta.

1857475

Action ALBERTA

No.

DEPARTMENT OF THE INTERIOR.

190

From

Date

(when rec'd)

Subject:

Form No. 91.

No. 2159

Application for a Homestead Entry by an Agent.

I, John C Pors.

do hereby apply on behalf of John Pors

of Medicine Hat for a Homestead Entry, under the provisions of sub-clause 1 of clause 38 of "The Dominion Lands Act," for the S E Quarter Section of Section Number 6 of the 4 5 Township, in the 5 Range west of the 4th Meridian.

[illegible]

Witness.

[illegible]

Applicant.

NOTICE!

The person whose name appears hereon as having been given homestead entry must, within six months from this date, appear personally before the Agent and satisfy him by declaration as provided, either that he is already in residence upon the land or is on his way to enter into such residence, and in the latter case that he will be in residence before the end of six months, failing which his entry will be summarily cancelled.

Subject to right of way and other purposes for Grand Trunk Pacific Ry. [illegible] clause 46 of agreement.

Form No. 91.

AFFIDAVIT BY AN AGENT

In Support of a Claim for Homestead Entry on behalf of a person who has previously obtained and has forfeited his Homestead Entry, but is permitted by the Minister of the interior to obtain another Homestead Entry.

I, John C Pyle, of Leduc, do solemnly
for whom I am acting herein as Agent, is over eighteen years of age; that to the best of my knowledge and belief the land in respect of which application is made is of the class open for Homestead Entry; and there is no person residing on the said land, nor are there any improvements thereon, that he obtained Homestead Entry on the day of , for the W½ quarter-section of section 3 township 15 range 19 of the 1st meridian, but forfeited the same thereby, according to the Minister of the Interior which I now produce; he has been permitted to make application for and receive another Homestead Entry and that this application is made for the exclusive use and benefit of the intention of his residing upon and cultivating the land applied for, and not directly or indirectly for the use or benefit of any other person or persons whomsoever.

Secured Right for this land 1912

Subscribed and sworn to this 1st day of August A.D. 1912 before me at Leduc

John C Pyle

Land Agent

A.K.

Department of the Interior.
Canada.

1387075

Ottawa, [illegible] 21st June, 19[illegible].

Sir,

I beg to acknowledge the receipt of your letter of the 14th instant, file 26450, and in reply to say that the homesteader for the N.E. ¼ of section 6, township 45, range 5, west fourth meridian has not complied with the provisions of the entry, you should cancel it on the records, and in cancellation proceedings should not have been entitled to receive any notice of it to the first eligible applicant for inspection as to the way the land is being disposed of.

Your obedient servant,

Secretary.

The Secretary,
Edmonton,
Alta.

1629771

Form No. 90.

No. 32403

Application for a Homestead Entry.

I, Albert Gardner Cummings,

of St. Mary's, Edmonton, Alta.

do hereby apply for a Homestead Entry, under the provisions of the "Dominion Lands Act" for the S. E. 4 of 4 of Section number 6 of the Township 54 Range 5 west of the 4th Meridian.

Albert G. Cummings

Witness

Dominion Lands Office
Edmonton, Alta.

District.

19

allocation

32	33	11	Canadian Pacific
	13	8	

Sig

Form No. 9.

AFFIDAVIT IN SUPPORT OF

A Claim for a Homestead Entry by a person who has previously obtained, and has forfeited his Homestead Entry, but is permitted by the Minister of the Interior to obtain another Homestead Entry.

I, [illegible] of the [illegible] in the [illegible] make oath and say:

that I am over eighteen years of age [illegible] to the best of my knowledge and belief of the land in respect of which my application is made, is of the class open for Homestead Entry, that there is no person residing upon said land, nor are there any improvements thereon [illegible]

That I obtained Homestead Entry number [illegible] day of April 19[illegible] for the [illegible] quarter of section [illegible] Township [illegible] Range [illegible] of the [illegible] Meridian, but forfeited the same; that by Order of the Minister of the Interior which I now produce, I have been permitted to make application for and receive another Homestead Entry and that this application is made for my exclusive use and benefit, with the intention of residing upon and cultivating the land applied for, and not, directly or indirectly, for the use or benefit of any other person or persons whomsoever.

Subscribed and [illegible] to this [illegible] day of [illegible] 19[illegible] before me,

[illegible]

[illegible]

Form No 158.

Sworn Statement of Hilbert Gardner Cummings.

in support of his application for Homestead Patent for S E

of Section 6 Township 45 Range 5

of 4 Meridian.

1. Where born: Hilbert Gardner Cummings age 27. former. Brantford Ont
2. (If Alien) Date of Naturalization: yes
   Name in full: yes
   By Birth
3. (a) When did you begin settlement on this land? July 6/08
   (b) When did you establish residence thereon? Sept 1 08
   (c) When did you commence cultivation of land? Oct 4/08
   Oct 4/08 - July 10/11
4. Where were you employed during the years preceding your entry for this land, and for what length of time during each year? never employed
5. Where is your family now residing? with me
6. Occupation during each year since entry? wife & children always resided with me on homestead
7. Has any person been residing with you upon the land? Yes
   (a) Who? Wife & children
   (b) Relationship? Wife & children
8. How much land have you under cultivation each year?

908	2	
909	18	2
910	40	20
911	10	5

9. What buildings have you erected on the land, and what is the value of each building? 1908 - 3 horses 2 cows.
   1909 - 3 " 2 "
   1910 - 3 " 2 "
   1911 - " "

Date of Receipt at Local Office July 18th 1911

Date July 18th 1911

Gon

14x24 ft. 2 1/2 storey frame roof tar
cowhouse roof tar 25.00
Granary " 100.00
shed " 10.00
all fenced & cross fenced 125.00
no minerals
2 yrs.
yes S 1/2 4 - 47 - 11 w 4 abandoned.
No

Canada
Province of Alberta
To Wit:

I, H. G. Cummings, do solemnly swear that the answers to the foregoing questions are true and correct in every particular. That I claim a Patent for the Homestead under the provisions of the Dominion Lands Act.

That I do not directly or indirectly alienate the same for my own benefit, and that no other person has directly or indirectly any of the profits to arise therefrom, save as mentioned in my affidavit.

Sworn before me at Edmonton this 18th day of July A.D. 1911 } H. G. Cummings.
having first been duly read over and explained to said applicant.

A. Cullp
Agent or Sub-Agent or Dominion Lands or Homestead Inspector for the Edmonton District.

I recommend the foregoing application for Patent, believing that the homestead regulations have been complied with.

Land Agent Edmonton
July 18th 1911

I hereby certify that I am duly satisfied by evidence given before me to-day that the above mentioned claimant is the owner of the S E 1/4 of Section 6 Township 45 Range 5 West of the 4th Meridian, and that he has resided upon and cultivated the said land for the period required by the Dominion Lands Act from the 6th day of July 1908 to the present time, that all payments have been made to date, and that at least one-fourth of the total purchase price has been paid.

Date Land Agent.

OTTAWA, AUG 4 1911

Accepted as sufficient,

Assistant Dom'l Lands.

The Officer taking this application for patent is requested to exercise particular care that the name of the homesteader is given in full and correctly spelled.

2454849

Sworn Statement of H B. McDougall

of Section 30 Township 44 Range 5 of 4 Meridian, in reference to the application for patent of W. H. Cummings for NE. of Section 6 Township 45 Range 5 of 4 Meridian.

1. What is your occupation, and how long have you known the applicant?

farmer 3 years.
May 15/07 - July 10th/11

2. Where have you resided since you have known the applicant? (Give places and dates.)

on my homestead
30-44-6 w 4
Sept. 1908 Oct 4/08
Oct 4/08 - July 10/11

3. (a) Where did he build his house? and (b) when? Did he commence actual residence thereon, immediately after the purchase was completed?

4. (a) What portion of each year since commencement of residence has he lived upon the land? (Give actual dates.)

(b) Has his residence been on land owned by himself, or duly entered for by his father, mother, son, daughter, brother or sister? (See the rules 13 and 14.)

✓

5. Has the defendant's family resided with him? (Give actual dates.)

family always resided with him.

6. How much breaking has been done? In what year was it done? How much of the breaking has been cropped in each year? (Give actual areas.)

Year 1908	2	cropped	acres
Year 1909	18	"	2 "
Year 1910	40	"	20 "
Year 1911	10	"	57 "
Year			
Year			

1908 - 3 horses 2 cows
1909 - 3 " 7 "
1910 - 3 " 13 "
1911 - 4 " 7 "

7. What stock of cattle, horses, sheep, pigs, etc., has been kept on the land since the date of entry?

8. What is the size of the house on the homestead, how roofed and what is it made of?

14x24. 12x22 frame val. 450.00
all fenced cross fenced " 125.00
and two barns " 25.00
and stable " 100.00
and shed. " 10.00

9. What area of standing timber has been cut by the defendant and what has been done with it?

No

10. What other improvements have been made by the defendant? (Mention fully what is the value of each.)

yes.

11. Have you any interest, direct or indirect, in this application?

12. Do you believe the claimant has acted in good faith (and has not entered), and in making his application for patent?

Canada
Province of Alberta
To Wit:

I, H B. McDougall of Grouchelds make oath and say that the answers to the foregoing questions are true and correct in every particular. So HELP ME GOD.

SWORN before me at Hammight, this 10th day of July 191 1, having been first read over and explained to the witness.

H B McDougall

[illegible]
Local Agent of Dominion Lands or Homestead Inspector
for the Edmonton District.

Sworn Statement of Hilmin A. Hute

of Section 36 Township 44 Range 6 of 4 Meridian, in reference to the application for patent of H B. McDougall for NE of Section 6 Township 45 Range 5 of 4 Meridian.

1. What is your occupation, and how long have you known the applicant?

farmer 3 years.
Sept 21/06 & July 11/11
on 36-44-6

2. Where have you resided since you have known the applicant? (Give places and dates.)

Sept 1908 Oct 4/08
Oct 4/08 - July 10/11

3. (a) Where did he build his house? and (b) when? Did he commence actual residence thereon, immediately after the purchase was completed?

4. (a) What portion of each year since commencement of residence has he lived upon the land? (Give actual dates.)

(b) Has his residence been on land owned by himself, or duly entered for by his father, mother, son, daughter, brother or sister? (See the rules 13 and 14.)

✓

5. Has the defendant's family resided with him? (Give actual dates.)

family always resided with him.

6. How much breaking has been done? In what year was it done? How much of the breaking has been cropped in each year? (Give actual areas.)

Year 1911	broke	3	cropped acres
Year 1909	"	7	" 2 "
Year 1910	"	40	" 20 "
Year 1911	"	10	" 57 "
Year			
Year			

1908 - 3 horses 2 cows
1909 - 3 " 7 "
1910 - 3 " 13 "
1911 - 4 " 7 "

7. What stock of cattle, horses, sheep, pigs, etc., has been kept on the land since the date of entry?

8. What is the size of the house on the homestead, how roofed and what is it made of?

14x24. 12x22 frame val. 450.00
all fenced cross fenced " 125.00
and two barns " 25.00
and stable " 100.00
and shed. " 10.00

9. What area of standing timber has been cut by the defendant and what has been done with it?

No

10. What other improvements have been made by the defendant? (Mention fully what is the value of each.)

yes

11. Have you any interest, direct or indirect, in this application?

12. Do you believe the claimant has acted in good faith (and has not entered), and in making his application for patent?

Canada
Province of Alberta
To Wit:

I, Wm A. Hute of Grouchelds make oath and say that the answers to the foregoing questions are true and correct in every particular. So HELP ME GOD.

SWORN before me at Hammight, this 11 day of July 191 1, having been first read over and explained to the witness.

W H Cummings

[illegible]
Local Agent of Dominion Lands or Homestead Inspector
for the Edmonton District.

Form 31 a.

File No

Department of the Interior.

OTTAWA, 191

Sir:—

I have to inform you that a patent for of Section in Township Range West of the Meridian, bearing date the has issued in your name, and that it has been forwarded to the Registrar of the Land Registration District of NORTH ALBERTA, who will issue the certificate of title upon receipt of your application to him therefor and upon payment of the proper fees, if any.

For this purpose please place yourself in communication with that official giving him your full name and your Post Office address. His address is

I am, Sir,

Your obedient servant,

PERLEY G. KEYES,

Secretary.

To

Action. ALBERTA

DEPARTMENT OF THE INTERIOR.

1900

From

Date

" (when recd)

Subject:

Form No 1.

Sworn Statement of

[redacted] in support

of his application for Homestead Patent for [redacted]

of [redacted] Sec. [redacted] Thp. [redacted] Rge. [redacted] of [redacted] Meridian.

1. What is your name in full, age, occupation and Post Office address?

2. (1) Are you a British subject, by birth or naturalization? (2) Are you a foreigner who has declared your intention to become a British subject?

Note. If a foreigner, you must produce your papers of naturalization, or a certificate of your having declared your intention to become a British subject, duly signed by a Judge of a Court of Record.

3. (a) When did you make entry for the land now applied for? (b) When did you commence actual residence upon your homestead?

4. What improvements, and what cultivation, have you made upon the land, giving dates of each?

5. When, since your entry, and where have you resided during each year?

6. To whom do your farming implements, when ill they are not in use on your homestead, belong? If not your own property, how are they held? Have you any partnership agreement in connection with your homestead? If so, state particulars.

7. If you have ever received a patent or certificate for any Dominion Land, state (a) When and where you received it? (b) By whom the land was originally acquired, and who (2) is the present owner thereof?

(c) What improvements were made, and what was their value, in each case?

(d) State each month or "season" month you have resided on your land.

(e) State exactly where you and your (father or mother, son or daughter, brother or sister, whether) have resided on the other land.

8. How much breaking have you had on your homestead in each year, and how many acres had you under crop each year?

Year 1	acres broke		acres cropped
Year 1	"	"	"
Year 1	"	"	"
Year 1	"	"	"
Year 1	"	"	"

9. What stock of which you are the owner have you had on your homestead each year since date of perfecting entry?

10. What is the size of your house on your homestead, of what material, and what is its present condition and value?

11. What other buildings have you erected on your homestead? What other improvements have you made thereon, and what is their present value?

12. What fencing have you made on your homestead, and what is its present condition and value?

13. Are you the owner of any property other than your homestead? If so, what is its nature, and where situated?

14. Have you any partner in connection with your homestead? If so, who is he, and where does he reside?

15. Have you any agreement for the sale of your homestead? If so, with whom? When was it made? Is it in writing? Have you received any money on account? If so, how much?

To Wit:

I, [redacted] do solemnly declare that the statements in the foregoing application are true and correct in every particular. That I am entitled to a Patent for the Homestead mentioned in the "Dominion Lands Act."

That I have not sold my entry, and claim a Patent for the same for my own benefit and not in the interest of or for the benefit of any other person or persons whomsoever.

SO HELP ME GOD.

Sworn before me at [redacted] this [redacted] A.D. 19[redacted]

Having been read over and explained to me by [redacted]

Agent of the Dominion Lands, or
Homestead Inspector for the [redacted] District.

I recommend the foregoing application for Patent, believing that the homestead requirements of the "Dominion Lands Act" have, in this case been complied with.

Dated at Edmonton this 20 day of [illegible] A.D. 19[redacted]

[redacted] Agent of Dominion Lands for [redacted]

Clear

Date [redacted]

Ottawa, 19

Accepted as sufficient.

[redacted] Commissioner.

I hereby certify that [redacted] has to-day produced evidence showing ownership of the [redacted] of Section [redacted] Thp. [redacted] Rge. [redacted] Mer., from the [redacted] day of [redacted] to the present time.

Date [redacted] 19[redacted]

The Officer taking this application for patent is requested to exercise particular care that the name of the homesteader is given in full and correctly spelt.

Sworn Statement of [illegible]

of Sec. [illegible] Thp. [illegible] Rge. [illegible] of [illegible] Meridian, in reference to the application for patent of [illegible] for [illegible] of Sec. [illegible] Thp. [illegible] Rge. [illegible] of [illegible] Meridian.

1. What is your occupation, and how long have you known the applicant?

2. Where have you resided, since you have known the applicant, give places and dates?

3. (1) When did he build his house? and (2) when did he commence actual residence thereon, and continue permanent home?

4. (a) What portion of each year since commencement of residence has he lived upon the land? Give actual dates.

(b) If his residence has been on land owned by himself or during other period thereof, state the land owned, and actual dates of residence, together with his relationship (mother, son, daughter, brother or sister, as the case may be).

5. Has homesteader's family resided with him? Give actual dates.

6. How much breaking, and what area has been cropped in each year upon his homestead?

Year 1	[illegible]	Broke	[illegible]	acres, cropped	[illegible]	acres.
Year 1	[illegible]					
Year 1	[illegible]					
Year 1	[illegible]					
Year 1	[illegible]					
Year 1						

7. What stock of which applicant is sworn has he had on his homestead or pre-emption, and based and cattle, since date of perfecting entry?

8. What is the size of his house on his present homestead, and what material, and what is the estimated value?

9. What extent of fencing, and what other improvements on his land, and value?

10. What other buildings have been erected on the homestead? What was the cost of each? Have they been completed, and what is the estimated value of the same?

11. Have you any interest, direct or indirect, in the pre-emption and

12. Do you believe the claimant has entered upon the land for the exclusive use and benefit of himself, and not directly or indirectly for the benefit of any other person?

To Wit:

I [illegible] of [illegible]

make oath and say that the answers to the foregoing questions are true and correct in every particular.

SO HELP ME GOD.

Sworn before me at [illegible]

this [illegible] day of [illegible] 19[illegible]

Having been first read over and explained to the Witness.

[illegible]

Local Agent of Dominion Lands or Homestead Inspector.

for the [illegible] District.

RECEIVED
JUL 27 1910

Sworn Statement of A. Wright

of Sec. [illegible] Thp. 47 Rge. 11 of 4 Meridian, in reference to the application for patent of [illegible] for NE of Sec. 4 Thp. 47 Rge. 11 of 4 Meridian.

1. [illegible] [illegible] 7 years 4 months

2. [illegible] [illegible]

3. [illegible] May 1906 to April 30 1906

4. [illegible] 1906 April 30 to July 2nd
1907 April 1st to May 1st & Dec 31st
[illegible]

5. Has homesteader's family resided with him? Give actual dates.

6. How much breaking, and what area has been cropped in each year upon his homestead?

Year 1	1906	Broke	26	acres, cropped	6	acres.
Year 1	[illegible]					
Year 1	[illegible]		3		23	
Year 1	[illegible]		[illegible]		[illegible]	
Year 1	[illegible]				[illegible]	
Year 1						
[illegible]		3				

7. What stock of which applicant is sworn has he had on his homestead or pre-emption, and based and cattle, since date of perfecting entry?

8. What is the size of his house on his present homestead, and what material, and what is the estimated value?

9. What extent of fencing, and what other improvements on his land, and value?

10. What other buildings have been erected on the homestead? What was the cost of each? Have they been completed, and what is the estimated value of the same?

11. Have you any interest, direct or indirect, in the pre-emption and

12. Do you believe the claimant has entered upon the land for the exclusive use and benefit of himself, and not directly or indirectly for the benefit of any other person?

[illegible]

[illegible]

To Wit:

I A. Wright of [illegible]

make oath and say that the answers to the foregoing questions are true and correct in every particular.

SO HELP ME GOD.

Sworn before me at [illegible]

this [illegible] day of [illegible] 1910

Having been first read over and explained to the Witness.

[illegible]

Local Agent of Dominion Lands or Homestead Inspector.

for the [illegible] District.

Form 31 a.

File No 138701

Department of the Interior.

OTTAWA, 191

Sir:—

I have to inform you that a patent for N. E. 1/4
of Section 4 in Township 49
Range 11 West of the 4th Meridian,
bearing date the 30th
February, 1911, has issued in your name, and that
it has been forwarded to the Registrar of the Land Registration
District of
who will issue the certificate of title upon receipt of your application
to him therefor, and upon payment of the proper fees, if any.

For this purpose please place yourself in communication with that official, giving him your full name and your Post Office address.

His address is

I am, Sir,

Your obedient servant,

PERLEY G. KEYES,

Secretary.

To Curtis Pitts, Esq.
Edmonton
Alta.

Area ALBERTA

No. 1387/14

DEPARTMENT OF THE INTERIOR.

1907

From Wm. Child
Millarville

Date 02 9/4

Subject: Lw 34 - 21 - 3 - W 5

Form No. 158.

30 / 08

Sworn Statement of

William Ashill

in support

of his application for Homestead Patent for

of Section [illegible] Twp. [illegible] Rge. [illegible] of [illegible] Meridian.

William Ashill was born
Britain was born in the other country
Russia came to Canada
to Canada [illegible]
[illegible] has been about

[illegible]

[illegible]

[illegible]

Sworn Statement of [illegible] of Sec. [illegible]

Twp. [illegible] Rge. [illegible] of [illegible] Meridian, in reference to the application for patent of [illegible] for S (1)

of Sec. [illegible] Twp [illegible] Rge [illegible] Meridian.

452367

[illegible]

[illegible]

[illegible]

Form 31 a.

File No.

Department of the Interior.

OTTAWA,

Sir:—

I have to inform you that a patent for
of Section in Township
Range West of the Meridian,
bearing date the
has issued in your name, and that
it has been forwarded to the Registrar of the Land Registration
District of NORTH ALBERTA.
who will issue the certificate of title upon receipt of your application to
him therefor, and upon payment of the proper fees, if any.

For this purpose please place yourself in communication
with that official, giving him your full name and your Post Office
address. His address is

I am Sir,

Your obedient servant,

PERLEY G. KEYES,

Secretary.

To

No. 1387166

Action. ALBERTA

DEPARTMENT OF THE INTERIOR.

190-

From

Date

(When received.)

Subject:

Form No. 7.

Form F. Form No. 2

No. 2

APPLICATION FOR A HOMESTEAD ENTRY BY AN AGENT.

I, Albert Bernard

Head for his homestead entry, on behalf

Resident

of the Province of Alberta, Canada

Homestead Entry, under the Dominion Lands Act, for the South East

Quarter Section 6 of the 67th Township

24th Range West of the 4th Meridian.

Edmonton

December 21st 1907

.73 I Canada Ontario Ontario Barrister

Form II. Form No 2.

AFFIDAVIT by an Agent in support of Claim for Homestead Entry on behalf of a person who has not previously Settled on the Land.

I, Henry Bernard, [illegible] Bernard

that Noah John Bernard of Neepawa, [illegible]

for whom I am acting herein as Agent, is over eighteen years of age; that to the best of my knowledge and belief the land in respect of which the application [illegible] and the assistance for Homestead Entry; that there is no person residing upon the said land, nor any improvements thereon

and that the application made for the exclusive use and benefit of the said

Noah John Bernard

with the intention of

residing upon and cultivating the said land and not directly or indirectly for the use or benefit of any other person or persons whomsoever, and that he has not entered into obligations to sell the land or any part of it for a homestead or pre-emption

Lands

And that [illegible]
[illegible]

Sworn before me at the [illegible]

day of December 1907

Henry Bernard

before me,

[illegible]
Local Agent

Form No. 1.

Form A.

No.

Application for Entry for a Homestead, a Pre-emption ~~or a Purchased Homestead.~~

786133

I,

of

for a under the provisions of section

Quarter South of Section

Township

Range

Meridian

1. I am a British subject

2. I am a citizen of the subject, as the case may be, of

3. ~~I am a citizen of the subject, as the case may be, of~~ that it is my intention to become a British subject before the issue of

COUNTY OF

COUNTY OF

PREVIOUS OCCUPATION.

Form B.

Affidavit in support of an Application for Entry for a Homestead, a Pre-emption or a Purchased Homestead

I, [illegible]

of [illegible], do solemnly swear (or affirm, as the case may be) that I am over eighteen years of age; that to the best of my knowledge and belief the land in respect of which my application is made is agricultural land and open to entry, and that there is a person residing on said land; that there are no improvements thereon; that this application is made for my exclusive use and benefit, with the intention of my residing upon and cultivating the said land, and neither directly nor indirectly for the use or benefit of any other person or persons whomsoever.

2. That I have not heretofore obtained an Entry for a Homestead on Dominion Lands.

3. That I obtained Entry for a Homestead on the [illegible] day of [illegible], 18[illegible], for the [illegible] Quarter section of [illegible], Township [illegible], Range [illegible], of the [illegible] Meridian, but [illegible]

4. That this application is made for my own exclusive benefit, with the intention of residing upon, cultivating the said land, and neither directly nor indirectly for the use or benefit of any other person or persons whomsoever.

5. That ~~my homestead entry is in good standing at this date~~

Sworn before me at [illegible]

this [illegible] day of [illegible]

[illegible]

[illegible]

[illegible]

[Subsequent, or the oath may be]

Form [illegible] at paragraph 2 if applicant has previously obtained an homestead entry.

Note.—Paragraph 5 is applicable only in the case of an application for a pre-emption entry.

Form No. 27.

No.

File No. 86585.

1807431

Department of the Interior.

DOMINION LANDS AND CROWN TIMBER OFFICE,

Edmonton, March 11th, 1909. 19

S.

S19,

With reference to Head Office letter of the 27th ultimo, file 1387166, I beg to report that Mr. N. J. Cannard's entry for the S. E. ¼ of 6-59-25 W. 4th, which was made by proxy on the 24th of December, 1907, was summarily cancelled on the 30th of July last. Re-entry was granted to Mr. Patrick O'Brien on the 5th of January last.

CANCELLED.

10430.4

Rel 286323

26/3/09

Your obedient servant,

A. D. L.

The Secretary,

Department of the Interior,

Ottawa.

Form No. 158.

Sworn Statement of Patrick O'Brien

Hay Creek Alberta in support of his application for Homestead Patent for S.E. Quarter of Section 6 Township 59 Range 25 of 4 Meridian.

1. What is your name in full, age, occupation and Post Office address?

Patrick O'Brien 30 yrs
Farmer Hay Creek Alberta

2. (a) Are you a British subject at the present time? and (b) have you always been one? (c) Are you a British subject by birth, naturalization or Repatriation?

(a) Yes
(b) Yes
(c) Yes

Note. If by naturalization or repatriation, certificate is to be furnished. If by naturalization, certificate, or oath of allegiance required, or declaration of land homesteaded by father or mother.

3. (a) When did you obtain homestead entry, (b) when did you build your house thereon, and (c) when did you commence actual residence thereon?

(a) Jan 25 1908
(b) Oct. 1907
(c) Oct 10 1909

4. What portion of each year since commencement of residence have you lived upon the land, giving exact dates?

Oct 10 1909 to April 5 1911
Oct 12 1910 to March 22 1911
Sept 1 1911 to Oct 30 1911
March 1 1912 to present date.

5. When absent from your homestead where have you resided and what has been your occupation?

Edmonton
Teamster
1st wife resided same date as myself until Feb 16 1912
2nd wife resided same date as myself until July 15 1912 to present date

6. Of whom do your family consist, when did they first commence residence upon the homestead, and for what portion of each year since that date have they resided upon it?

7. Has your residence been performed on land entered for by yourself or duly authorized relative? If not, explain fully.

(a) When and how was such land acquired?

(b) By whom was the land acquired, and who is the present owner thereof?

(c) What buildings are on such land, and what is the present value thereof?

(d) What portion of each month since you first have you resided on your land?

(e) What month or part of month in each year have you and your father, mother, son, daughter, sister, brother resided on the land of your

8. How much breaking have you done each year on your homestead to each year since you obtained entry, and how many acres have you cultivated each year?

	Section	Township	Range	Meridian
(a) If	36			
(b) If	2			
(c)				

	Broke	acres, cropped	acres
Year 1	910	15	—
Year 1	911	15	—
Year 1	912	3	37
Year 1	913	—	90
Year 1	914	—	30
Year 1			

	10	11	12	13	14
Crops		4	12	6	6
Horses	2	5	5	5	5

9. What stock of which you are the owner have you had on your homestead each year since date of perfecting entry?

(c) Log house 14x24 = 150
" barn 26x32 = 380
Frame Granary 18x24 = 100
Log hog pen 11x11 = 50
Well 22' = 44
1½ story wire fence = 200.

(d) No agricultural soil

(e) No

(f) No

Clear in Timber, Hay, &
Scrub, open woods.

Elon Can.
Fit to Alta.
To Wit:

I, Patrick O'Brien, do solemnly swear that the answers to the foregoing questions are true and correct in every particular. That I claim a Patent for the Homestead under the provisions of *The Dominion Lands Act*.

That I obtained an entry and claim a Patent for the same for my own benefit, and not in the interest or for the benefit of any other person or persons whomsoever. So HELP ME GOD.

SWORN before me at Westlock, Alta. this 13 day of July A.D. 1914 Patrick O'Brien

having been fully read over and explained to the said applicant.

R. C. Coltart
A Agent of the Dominion Lands, or Homestead ~~Inspector~~ for the Edmonton District.

I hereby certify that has to-day produced evidence showing ownership of the of Section Township Range Meridian, from the day of to the present time; that all payments have been made to date, and that at least one-third of the total purchase price has been paid.

Date 191

Local Agent

I recommend the foregoing application for Patent, believing that the homestead requirements of *The Dominion Lands Act* have, in this case, been complied with.

Dated at Edmonton, this 21st day of July A.D. 1914

A. Ward Ly.
Local Agent of Dominion Lands for Edmonton, *District*

Accepted as sufficient,

OTTAWA, AUG 15 1914 191

Commissioner.

The Officer taking this application for patent is requested to exercise particular care that the name of the homesteader is given in full and correctly spelled.

Special care should be taken that the land is correctly described in the evidence of the homesteader and witnesses.

Sworn Statement of Edmond Morissette of S.E. Quarter
of Section 36 Township 58 Range 21
of 4 Meridian, in reference to the application for patent of
Patrick Breen for S.E. of Section 6
Township 57 Range 25 of 4 Meridian.

3211105

1. Farmer for 7 years
Resided on S.E. 36-58-21-4
May 15-1903 to present date

3. (a) Oct 1904 . Oct 10 1907
Oct 10 1907 to April 15 1910
Oct 12 1910 to March 22 1911
Sept 1 1911 to Oct 30 1911
March 1 1912 to present date

5. Yes

6.

Year 1910	Ac. 15		
Year 1911		15	
Year 1912		4	90
Year 1913		5	90
Year 1914			30
Year			

10 11 12 13 14
4 11 6 6
2 5 5 5 5

7. Cattle
Horses

8. Log house 14x20 — 150
1½ miles bush fence = 200
Log barn 26x32 — 300
Pigpen frame
Log hog pen 11x16

11. No
12. Yes

Don't Can.
Pers. Alta.

To Wit:

I, Edmond Morissette of La Calmette make oath and say that the answers to the foregoing questions are true and correct in every particular. So HELP ME GOD.

Sworn before me at Westlock, Edmond Morissette
this 13 day of July 1914
having been first read over and explained to the witness.

P. C. Alton
~~Dom.~~ Agent of Dominion Lands or ~~Homestead Inspector~~
for the Edmonton District.

Sworn Statement of James Farmer of N.W. Quarter
of Section 34 Township 57 Range 25
of 4 Meridian, in reference to the application for patent of
Patrick Breen for S.E. of Section 6
Township 57 Range 25 of 4 Meridian.

8653

1. Farmer for 3½ years
Resided on N.W. 34-57-25-4 Oct 15-1910 to
present Date
Oct 1907 to Oct 10 1907
Oct 10 1909 to April 15 1910
Oct 12 1910 to March 22 1911
Sept 1 1911 to Oct 30 1911
March 1 1913 to present date.

5. Yes

6.

Year 1910	Ac. 15		
Year 1911		15	
Year 1912		5	90
Year 1913			30
Year 1914		—	30
Year			

11 11 12 13 14
4 11 6 6
2 5 5 5 5

7. Cattle
Horses

8. Log house 14x20 — 150
½ miles bush fence — 100.
Log barn 26x32 — 300.
Pigpen frame 11x16 — 100
Log hog pen 11x16 — 50

11. No
12. Yes

Don't Can.
Pers. Alta.

To Wit:

I, James Farmer of La Calmette make oath and say that the answers to the foregoing questions are true and correct in every particular. So HELP ME GOD.

Sworn before me at Westlock, James Farmer
this 13 day of July 1914
having been first read over and explained to the witness.

P. C. Alton
~~Dom.~~ Agent of Dominion Lands or ~~Homestead Inspector~~
for the Edmonton District.

DEPARTMENT OF THE INTERIOR
CANADA

SIR:—

I beg to inform you that a patent for
of Section
Range
West of the
has been issued in your name, and
it has been forwarded to the Registrar of the Land Registration
District of
who will issue the certificate of title on receipt of your
application to him therefor, and upon payment of the proper fees,
if any.

For this purpose he should be communicated with that number,
giving him your full name and your Post Office address. His address
is The Registrar, Land Titles Office.

Your obedient servant,

To

DISTRICT

Action. ALBERTA

No.

DEPARTMENT OF THE INTERIOR.

1911

From

Date /

Subject.

Form A. **1601587** Form No. 1.

No. 3106

APPLICATION FOR A HOMESTEAD ENTRY.

I, David McTaddon

of Innisfail Alberta do hereby apply

for a Homestead Entry, under section 1 / 1 / chapter 39 / of "The *Dominion Lands Act*," for the S E quarter Section of Section Number 6

of the 44 Township of the 5 Range West

of the 4th Meridian.

David McTaddon

Edmonton, Dated

May 4th 08

1-18 N L 1 Canada Ontario Ontario Farmer
April
12/08

(O. in C. [illegible] Sept. 1907.)

Form No. 1.

AFFIDAVIT IN SUPPORT OF

CLAIM FOR A HOMESTEAD ENTRY

BY A PERSON WHO HAS NOT PREVIOUSLY OBTAINED HOMESTEAD ENTRY.

I, Howard McFadden

Swear

, do solemnly declare that I am over eighteen years of age; that to the best of my knowledge and belief the land in respect of which my application is made, is of the class open for Homestead Entry; that there is no person residing on the said land, nor are there any improvements thereon,

No improvements & No Residence Performed

and that the application is made for my exclusive use and benefit, with the intention of residing upon and cultivating the said land, and not directly or indirectly for the use or benefit of any other person or persons whomsoever, and that I have not heretofore obtained an entry for a homestead on Dominion Lands.

Sworn before me at the Land Office at Swan River this 25th day of May 1908, before me

Howard McFadden

A. Campbell

Local Agent

Form No 168
20,000-11-12

worn Statement of David Mc Fadden

in support of his

application for Homestead Patent for S.E.

of Section 6 Township 49 Range 1

of W 4 Meridian.

1. What is your Post Office address?

David Mc Fadden 23 Years . farmer
Granville . alberta

2. (a) Are you a British subject, by birth or naturalization?

Yes

(b) If a naturalized British subject, when and where were you naturalized?

By birth

NOTE. If you are not a British subject, you must make application for homestead entry before a Dominion Lands Agent or Sub-Agent, and not before a Notary Public, Commissioner of Affidavits, or Justice of the Peace.

3. (a) Where were you born?

Ontario

(b) If you are not a British subject, state of what country you are a subject, and when and where you became naturalized.

4. What is your occupation?

farmer

5. When and where did you first apply to have this land entered for homestead?

Sept 1st 1908 at Edmonton

6. (a) Are you now residing upon the land you have applied for?

Yes

(b) If not, why not?

7. Has your residence been upon the land continuously since the date of your entry?

Yes

(a) When did you begin residence upon it?

Sept 1st 1908

(b) If you have been absent from the land, state when and for what purpose.

Only for a few days at a time to see my father on his homestead

8. What buildings have you on your land and what is the present value of them?

Shack 10 x 12 Val $ 100
Stable 20 x 20 Val $ 100
Granary 12 x 12 Val $ 200
Granary 18 x 32 Val $ 400
Stable 20 x 20 Val $ 200
3 Wells Val $ 200

9. What portion of the land is under cultivation, and how long has each portion been under cultivation?

Continuously with my father from May 1st 1908 to date of this application

Year 1908	Broke	10	acres in crop 10
Year 1909	"	10	" 20
Year 1910	"	18	" 38
Year 1911	"	1 Summer	fallow
Year 1912	"		" 38
Year 1913	"	Summer	fallow

1912 13

10. What stock of which you are the owner have you had on your homestead (a) on your entry date, (b) on your present date of perfecting entry?

	(a)	(b)
Cattle		
Horses	1	1

11. What is the size of your house on your homestead, of what material and what is its present cash value?

Log house

12. What other buildings have you erected on your homestead? What fencing or cultivation have you made thereon, and what is the cash value of the same?

Shack Stable Granary Val $ 200

13. Are there any timber, coal or stone on your homestead? If so, state what use you have made of same, and what use you intend to make thereof, for your own benefit, and what other purpose.

Suitable for Agriculture

14. Have you had any other homestead entry? If so, describe it and say what became of it.

No

15. Have you mortgaged, assigned or encumbered or do you intend to mortgage, assign or encumber your homestead or any part thereof? If so, when and to whom?

No

Dominion of Canada
Province of Alberta
To Wit:

I David Mc Fadden do solemnly swear that the answers to the foregoing questions are true and correct in every particular. That I make a Patent for the Homestead under the provisions of The Dominion Lands Act.

That I obtained an entry and claim a Patent for the said land for my own benefit and not on the interest or for the benefit of any other person whomsoever.

SWORN before me at Dominion
this 5 day of July A.D. 1913

having first been read over and explained to the said applicant.

J.A. Mac
A Dominion Lands Agent of the District of Edmonton District.

Clear in Timber Hay, &
Seed Grain to date

I recommend the foregoing application for Patent, believing that the homestead requirements of The Dominion Lands Act have, in this case, been complied with.

Dated at Edmonton, Alberta, A.D. 1913

J.A. Mac
Dominion Lands Agent for Edmonton District.

I hereby certify that D. Mc Fadden has today produced evidence showing ownership by his father of the N.E. 1/4 of section 34 Township 49 Range 1 W 4 Meridian, from the 15th day of Sept 1903 to the present time; that all payments have been made to date, and that at least one third of the total purchase price has been paid.

Date [illegible] 1913

J.A. Mac
Dominion Lands Agent.

OTTAWA. 1913

Accepted as sufficient,

[illegible]
Commissioner.

Abstract Certificate of Title submitted, dated.....

The Officer taking this application for patent is requested to exercise particular care that the name of the homesteader is given in full and correctly spelled.

1

Sworn Statement of Fred Hinecker

of Section SE 16 Township 49 Range 9

of W 4 Meridian, in reference to the application for patent of

David McFadden for SE of Section 6

Township 49 Range 8 W of 4 Meridian.

1. What is your occupation, and how long have you known the applicant?

Farmer 7 years
On my fathers homestead NE 22-49-9 W4 from June 1906 to date

2. Where have you usually resided since you have known the applicant? (Give places and dates.)

No home — no residence on homestead

3. (a) What portion of each year have you resided upon the land entered for by the applicant, and what has been the character of your residence thereon?

None

(b) How long have you resided upon the land in question? Have you resided thereon continuously from the date of entry to the present time? If not, during what portion of the period has your residence been discontinued?

On his fathers homestead NE 34-49-9 W4 from May 1st 1908 to date

4. How many acres of the land have been cultivated by the applicant, and in what crops for each year?

1905	10	10
1909	18	38
1910	Summer fallow	
1911		38
1912	Summer fallow	
1913	9 12	

5. What is the value of the improvements on the land, and what do they consist of?

None

6. How many acres of the land are now under cultivation by the applicant, and what portion of the crop of each year has been harvested by him?

No home
2 Stks were Val $120

7. What is the value of the live stock on the land, and what portion of it is the property of the applicant?

None

8. Where do the wife and family of the applicant reside?

No home

9. What is the value of the implements and machinery on the land, and what portion of it is the property of the applicant?

2 Stks were Val $120

10. What other land have you entered for, and what is the nature of your residence upon each of such lands?

None

11. Have you any other claim or entry in Manitoba, Saskatchewan or Alberta?

No

12. Do you hold any timber limit, timber berth or timber license, or have you any application therefor?

No

Dominion of Canada
Province of Alberta
To Wit:

I. Fred Hinecker of SE 16-49-9 W4 make oath and say that the answers to the foregoing questions are true and correct in every particular. So HELP ME GOD.

Sworn before me at Vermilion

this 8 day of July 1913

having been first read over and explained to the

Fred Hinecker

Sub- Local Agent of Dominion Lands ~~or Homestead Inspector~~

for the Edmonton District.

Sworn Statement of W Eshman

of Section E W 12 Township 49 Range 9

of W 4 Meridian, in reference to the application for patent of

David McFadden for SE of Section 6

Township 49 Range 8 W of 4 Meridian.

1. What is your occupation, and how long have you known the applicant?

Farmer 5 years
On my homestead E W 12-49-9 W4 from June 1906 to date

2. Where have you usually resided since you have known the applicant?

No home — no residence on homestead

3. (a) What portion of each year have you resided upon the land entered for by the applicant, and what has been the character of your residence thereon?

None

(b) How long have you resided upon the land in question? Have you resided thereon continuously from the date of entry to the present time? If not, during what portion of the period has your residence been discontinued?

On his fathers homestead NE 34-49-9 W4 from May 1st 1908 to date

4. How many acres of the land have been cultivated by the applicant, and in what crops for each year?

1905	0	10
1909	10	20
1910	18	38
1911	Summer fallow	
1912		38
1913	Summer fallow	
	1912 13	

5. What is the value of the improvements on the land, and what do they consist of?

Stable

6. What is the value of the live stock on the land, and what portion of it is the property of the applicant?

No home
2 Stks were Val $120

7. What is the value of the implements and machinery on the land, and what portion of it is the property of the applicant?

None

8. Where do the wife and family of the applicant reside?

No

9. What other land have you entered for, and what is the nature of your residence upon each of such lands?

No

10. Have you any other claim or entry in Manitoba, Saskatchewan or Alberta?

No

11. Do you hold any timber limit, timber berth or timber license, or have you any application therefor?

Dominion of Canada
Province of Alberta
To Wit:

I. W Eshman of W 12-49-9 W4 make oath and say that the answers to the foregoing questions are true and correct in every particular. So HELP ME GOD.

Sworn before me at Vermilion

this 29 day of July 1913

having been first read over and explained to the

W Eshman

~~Sub~~- Local Agent of Dominion Lands ~~or Homestead Inspector~~

for the Edmonton District.

ADDRESS YOUR REPLY "TO THE CONTROLLER OF PATENTS BRANCH, DEPARTMENT OF THE INTERIOR."

IN YOUR REPLY PLEASE QUOTE THIS FILE NO. 1387177

DEPARTMENT OF THE INTERIOR
CANADA

Land Patents Branch

Ottawa,

SIR:—

I beg to inform you that a patent for S. E ¼
of Section 6
in Township 49
Range 8
West of the 4th Meridian,
bearing date the 25th May 1913
has been issued in your name, and that it has been forwarded to the Registrar of the Land Registration District of

who will issue the certificate of title upon receipt of your application to him therefor, and upon payment of the proper fees, if any.

For this purpose please communicate with that official, giving him your full name and your Post Office address. His address is The Registrar, Land Titles Office.

Your obedient servant,

N. O. COTÉ,

Controller.

To David McFadden, Esq.,
Namaville,
Alta.

FORM 31 A
30,000-9-5-13

No.

DEPARTMENT OF THE INTERIOR.

190 /

From

Date

" (when rec'd) 3/5-

Subject:

Form No. 7.

Admn. ALBERTA

1549050

Form No. 2.

Form F.

No. [illegible]

Application for a Homestead Entry by an Agent.

I, [illegible] hereby apply on behalf
of [illegible] of
[illegible] in the County of [illegible]
for Homestead Entry, under the provisions of the [illegible]
Lands Act," for the
of the
Meridian.

[illegible]

2 [illegible]

Form No. 2.

Form H.

AFFIDAVIT by an Agent in support of Claim for Homestead Entry on behalf of a person who has not previously Settled on the Land.

I, [illegible] do solemnly declare

that [illegible]

for whom I am acting herein as Agent, [illegible]

and [illegible] the land in respect of which the application is made [illegible] entry: that there is no person residing upon the said land [illegible] thereon.

and that the applicant is [illegible] with the intention of [illegible] residing upon and cultivating the said land, and not directly or indirectly for the use or benefit of any other person or persons whomsoever, and that [illegible] entered for a homestead on Dominion Lands.

Subscribed and [illegible] to this [illegible] day of [illegible], before me

[illegible]

Local Agent

Form No. 158.

Sworn Statement of William B. Wiest

of Rosebud, Alta. in support

of his application for Homestead Patent for

of Sec. 2 Thp. Rge. of 4 Meridian.

1. What is your name in full, age, occupation and Post Office address?
William B. Wiest, 23 yrs. Farmer - Rosebud, Alta.

2. (1) Are you a British subject at the present time? (2) Have you always been one? (3) Are you a British Subject by birth, Naturalization or Repatriation?
(1) No (2) No (3) No (only citizenship)

NOTE—If by naturalization or repatriation, certificate must be furnished. If through parents, certified copy of certificate required, or description of land homesteaded by Father or Mother.

3. (a) When did you obtain homestead entry (b) when did you build your house thereon, and (c) when did you commence actual residence thereon?
(a) 20 Feb. 1911
(b) June
(c) 25 June 1911

4. What portion of each year since commencement of residence have you resided upon the land, giving dates?
2 years, 8 months, 5 days
2 years, 8 months, 5 days
Have been absent.

5. When absent from your homestead where have you resided and what has been your occupation?
Rosebud Farming
Rosebud Farming

6. Of whom do your family consist, when did they first join you on the homestead, and for what period of each year since that date have they resided upon it?
Wife and child joined me June 1911 and have resided with me since.

7. If residence has been performed on land owned by yourself or any member of your family, describe such land.

(a) When, and how, was such land acquired?

(b) By whom, if not by the land acquired, and what is the present owner thereof?

(c) What buildings are on such land, and what is the present value thereof?

(d) State each month or part of month you have resided on your land.

(e) State each month or part of month you and your (Father, Mother, son, daughter, sister, brother) have resided on the latter's land.

8. How much breaking have you done upon your homestead in each year since you obtained entry, and how many acres have you cultivated each year?

Year 1	1911	Broke	60	acres, cropped	50 acres
Year 2	1912	"	30	" "	120 "
Year 3		"		" "	"
Year 4		"		" "	"
Year 5		"		" "	"

9. What stock of which you are the owner have you had on your homestead each year since date of perfecting entry?
2 horses
4 cattle
1 pig
11 chickens

10. What is the size of your house on your homestead, of what material is it, and what is its present cash value?
Frame house 16 x 24 - 10'

11. What other buildings have you erected on your homestead? What out of the ground have you made thereon, and what is the cash value of the same?
Barn - $75

12. What extent of fencing have you made on your homestead, and what is the present cash value thereof?
Five miles fence $100.

13. Are there any indications of minerals or quarries on your homestead? If so, state nature of same, and whether the land is more valuable for agricultural than any other purpose.
No - Agricultural

14. Have you had any other homestead entry? If so, describe it and say what became of it.
No.

15. Have you mortgaged, assigned or transferred, or agreed to mortgage, assign or transfer your present homestead or any part thereof? If so, when and to whom?
No.

Canada
Province of Alberta
To Wit:

I, William B. Wiest do solemnly swear that the answers to the foregoing questions are true and correct in every particular. That I claim a Patent for this Homestead under the provisions of the "Dominion Lands Act."

That I obtained an entry, and claim a Patent for the same for my own benefit, and not in the interest or for the benefit of any other person or persons whomsoever.

SO HELP ME GOD.

Sworn before me at
Olds, Alta. A.D. 19 1 | William B. Wiest

Having first been read over and explained to the said applicant.

Jas. Reid
Agent of the Dominion Lands, or
Homestead Inspector for the
Act. District.

I recommend the foregoing application for Patent, believing that the homestead requirements of the "Dominion Lands Act" have, in this case been complied with.

Dated at Calgary, Alta. this 7th day of October A.D. 1914

Dominion Lands Agent.

Ottawa, 19

Accepted as sufficient.

T. O. Ross Dixon
Commissioner.

I hereby certify that has to-day produced evidence showing ownership of the of Section Thp Rge. Mer., from the day of to the present time.

Date 19

The Officer taking this application for patent is requested to exercise particular care that the name of the homesteader is given in full and correctly spelt.

2338602

Sworn Statement of M. Nelson

M. of Sec. 26 Thp. 14 Rge. 20w of 4 Meridian, in reference to the application for patent of W ½ & NE ¼ 28

for NW ¼ of Sec. 30 Thp. 14 Rge. 19w of 4 Meridian.

1. What is your occupation, and how long have you known the applicant?
   Farmer 2 Sept 08
   5-9 08 to 3-11 08, 13 3-09 to date 14 8-11
2. Where have you resided, since you have known the applicant, give places and dates?
   On my homestead
3. (1) When did he build his house? and (2) when did he commence actual residence thereon, making it his permanent home?
   (1) About May (2) 1 Aug 08
4. (a) What portion of each year since commencement of residence has he lived upon the land? Give actual dates.
   1 Aug 08 to 1 Sept 09, 1 Aug 09
   to date 11 Aug 11
   (b) If his residence has been on land owned by himself, or duly authorized relative, state the fact and give actual dates of residence by year, with father, mother, son, daughter, brother or sister, as the case may be.
5. Has he personally resided with him? Give actual dates.
   Yes
   1 Aug 09 to date 11 Aug 11

DOMINION LANDS AUG 14 1911 LETHBRIDGE

6. How much breaking, and what crop has been cropped in each year upon his homestead?

Year 1908	Broke	10	acres, cropped	10	acres.
Year 1909	"	90	" "	30	"
Year 1910	"	20	" "	120	"
Year 1911	"	—	" "	90	"
Year	"		" "		"
Year	"		" "		"

7. What stock of which applicant is owner has he had on his homestead or purchased land each year since date of perfecting entry?
   1908 – 2 horses 10 – 5 horses,
   1909 – 4 "
   1910 – 4 "
8. What is the size of his house on his present homestead, and what is its value, and what is the present cash value?
   Frame house 12x24 = 200
9. What extent of fencing has he made on his homestead, and what is the present cash value thereof?
   2 miles fence – 110
10. What other buildings have been erected on his homestead? What other improvements have been made thereon, and what is the cash value of the same?
    Barn – 80, granary – 30,
    well – 20
11. Have you any interest, direct or indirect, in this application?
    no
12. Do you believe the claimant has acted in good faith in obtaining his entry, and in making his application for patent?
    Yes

Dominion of Canada
Prov of Alta
To Wit:

I Math Nelson of Rosemead Alta make oath and say that the answers to the foregoing questions are true and correct in every particular.
SO HELP ME GOD.

Sworn before me at LETHBRIDGE, ALTA.
this 4 day of Aug 1911

Math Nelson

Having been first read over and explained to the Witness.

Local Agent of Dominion Lands or Homestead Inspector.
for the Dominion Lands District.
for the LETHBRIDGE District.

Sworn Statement of John L Cuskie

NW of Sec. 16 Thp. 14 Rge. 4w of 4 Meridian, in reference to the application for patent of NW ¼ 28

for NW ¼ of Sec. 30 Thp. 14 Rge. 19w of 4 Meridian.

1. What is your occupation, and how long have you known the applicant?
   Farming
   Direct from 08 to Nov 08, 1 Apr 09 to 20 Dec 10.
2. Where have you resided, since you have known the applicant, give places and dates?
   1 Mar 11 to date on Addition same
3. (1) When did he build his house? and (2) when did he commence actual residence thereon, making it his permanent home?
   (1) June 08 (2) 17
4. (a) What portion of each year since commencement of residence has he lived upon the land? Give actual dates.
   13 June 08 to Sept 08, 1 Aug 08 to 1 Sept 09,
   15 Aug 09 to date 27 Dec 11
   (b) If his residence has been on land owned by himself, or duly authorized relative, state the fact and give actual dates of residence by year, with father, mother, son, daughter, brother or sister, as the case may be.
5. Has he personally resided with him? Give actual dates.
   Yes
   Same as above

6. How much breaking, and what crop has been cropped in each year upon his homestead?

Year 1908	Broke	10	acres, cropped	10	acres.
Year 1909	"	80	" "	20	"
Year 1910	"	20	" "	100	"
Year 1911	"	10	" "	70	"
Year	"		" "		"
Year	"		" "		"

7. What stock of which applicant is owner has he had on his homestead or purchased land each year since date of perfecting entry?
   1909 4 horses.
   " 4 "
   " 4 "
8. What is the size of his house on his present homestead, and what is its value, and what is the present cash value?
   Frame house 12x24 $175
9. What extent of fencing has he made on his homestead, and what is the present cash value thereof?
   1½ miles fence $80
10. What other buildings have been erected on his homestead? What other improvements have been made thereon, and what is the cash value of the same?
    Barn – $75; granary – $80.
11. Have you any interest, direct or indirect, in this application?
    no
12. Do you believe the claimant has acted in good faith in obtaining his entry, and in making his application for patent?
    Yes

Dominion of Canada
Province of Alta
To Wit:

I John L Cuskie of Rosemead Alta make oath and say that the answers to the foregoing questions are true and correct in every particular.
SO HELP ME GOD.

Sworn before me at LETHBRIDGE, ALTA.
this 27 day of Dec 1911

John L Cuskie

Having been first read over and explained to the Witness.

Local Agent of Dominion Lands or Homestead Inspector.
for the District.

Form 31 a.

File No. [illegible]

Department of the Interior.

OTTAWA, 191

Sir:—

I have to inform you that a patent for [illegible]

of Section [illegible] in Township [illegible]

Range [illegible] West of the [illegible] Meridian,

bearing date the

[illegible] has issued in your name, and that it has been forwarded to the Registrar of the Land Registration District of

who will issue the certificate of title upon receipt of your application therefor, and upon payment of the proper fees, if any.

For this purpose please place yourself in communication with that official, giving him your full name and your Post Office address.

His address is

I am, Sir,

Your obedient servant,

PERLEY G. KEYES,

Secretary.

To [illegible]

Action.

ALBERTA

No.

DEPARTMENT OF THE INTERIOR.

1907

From C. H. Fredericson
Edmonton

Date
" (when rec'd) 3/5

Subject: Coal lands
N.W.T. 20-14-19 W 4

Form No 7.

H 11/48

Form No. 136.

Sworn Statement of Richard E. Wiest

in support of his application for Homestead Patent for North West ¼ of Sec. 20 Thp. 14 Rge. 19 W of 4th Meridian.

1. What is your name in full, age, occupation and Post Office address? — Richard E. Wiest, 33, Farmer, Rosemead, Alta.

2. (1) Are you a British subject? — Yes

(2) If a naturalized British subject, state when and where naturalized. — By Naturalization

3. (a) When did you obtain Commencement Certificate? — 31st May 1907.

(b) When did you begin actual residence on your homestead? — Sept. 1907

(c) When did you build your house? — 24th Oct. 1907

(d) Have you resided upon the land continuously since the date mentioned in reply to question 3 (b)? If not, why not? — From 24th October 1907 to 20th July 1910

4. What portion of each year since entry have you resided upon the land, giving dates of absence and reasons therefor? — NO ALTO SEAN INCUMBRANCE

5. When absent from your homestead, with whom have you resided and what has been your occupation? — Not absent

6. Of whom does your family consist, and where are they now living? If absent from your homestead, state reasons for absence and whether you have fixed a permanent residence elsewhere for them. — Wife & 2 children. On homestead continuously

7. Have you received any patent, or made entry for any other land? — No

(a) Where? and when? (b) Has such entry been cancelled, abandoned or commuted? (c) By whom, if you have sold, assigned and what is the present owner thereof?

8. (a) What portion of the land applied for is broken? — Section ... Twp. ... Rge. ... Mer.

(b) Value? — (1) ... (2) ...

(c) What part is timbered? — (1) ... (2) ...

(d) Statement of all other property you own. Describe your stock.

(e) Estimate the number of acres you have under cultivation.

Year	1907	2	acres cropped	— acres
Year	1908	28	"	26 "
Year	1909	47	"	42 "
Year	1910	—	"	42 "
Year			"	"
Year			"	"

	Cattle	Horses
1907	2	4
1908	—	4
1909	—	4
1910		

9. What stock of whatever description have you had on the land during each year since entry? — (1) ... (2) ...

10. What is the size of your house on your homestead, of what material, and what is its present cash value? — Frame 16×20 $500. Barn $100. Granary $35 Hen house $30.

11. What other buildings have you erected on your homestead? What other improvements have you made thereon, and what is the cash value of the same? — ...

12. What extent of fencing have you made on your homestead, and what is the present cash value? — 2 miles $150.

13. Are there any indications of mineral on the land? — No.

14. Have you any timber for sale? If so, describe same. — No.

15. Have you entered into any agreement for the sale of your homestead? If so, when and to whom? — No.

Canada
Prov. of Alberta
To Wit:

I, R. E. Wiest do solemnly swear that the answers to the foregoing questions are true and correct in every particular. That I claim a Patent for this Homestead under the provisions of the "Dominion Lands Act."

That I have not an entry, and claim a Patent for the same for my own benefit, and not in the interest or for the benefit of any other person or persons whomsoever.

SO HELP ME GOD.

Sworn before me at ... this 28th day of July A.D. 19 0 / Richard E. Wiest

Having first been read over and explained to the said applicant.

J. A. Lewis

Homestead Inspector for the ... District.

I recommend the foregoing application for Patent, believing that the homestead requirements of the "Dominion Lands Act" have in this case been complied with.

Dated at ... A.D. 19..

... Agent for Dominion Lands for ... LETHBRIDGE,

Ottawa, 191 19

Accepted as sufficient.

... Commissioner.

I hereby certify that ... has to-day produced evidence showing ownership of the ... of Section ... Twp. ... Rge. ... Mer. from the ... day of ... to the present time.

Date ... 19

The Officer taking this application for patent is requested to exercise particular care that the name of the homesteader is given in full and correctly spelt.

Sworn Statement of John Dluski

N ½ of Sec. 6 Thp. 14 Rge. 19 W of 4th Meridian, in reference to the application for patent of R. E. West for N ½ of Sec. 2 Thp. 14 Rge. 19 W of 4th Meridian.

1. What is your occupation, and how long have you been so employed?

Farming Over 3 years

2. Where have you resided since you first commenced to reside upon the land in connection with which you are applying for patent? Give name of each locality, and length of residence in each case.

On my homestead 24th May 1904 to 3rd Dec 1904
at Rural 1905 to 28th July 1910
& at Macleod & Lethbridge, railroading
Sept 1904 - October 1904
5th October 1904 to 28th July 1910

3. (a) Where did he build his house? and (if other than in a city, town or village) state the exact distance of same from the nearest point of the boundary of the quarter section on which it is situated.

(b) If his residence has been or is to be elsewhere than upon the land in question, state fully the reasons therefor, making it perfectly clear whether his absence therefrom has been or is to be occasioned by the requirements of his employment in the service of the Crown, or in the performance of his duties as a member of the militia force of Canada, or otherwise howsoever.

4. (a) What portion of each year since commencement of residence has he lived upon the said land? Give exact dates.

(b) If his residence has been or is to be elsewhere than upon the land in question, state fully the reasons therefor, making it perfectly clear whether his absence therefrom has been or is to be occasioned by the requirements of his employment in the service of the Crown, or in the performance of his duties as a member of the militia force of Canada, or otherwise howsoever.

5. Has homesteader's family resided with him? Give actual dates.

Yes. continuously 28 July 10. 24 Oct 04 to

6. How much breaking and what area has been cropped in each year since he has homestead?

	Broke	acres cropped	
Year 1907	2		14
Year 1908	25		67
Year 1909	40		67
Year 1910	-		
Year			

7. What stock has he had on the land during each year since he has been in possession?

	Cattle	Horses
1907	2	4
1908	-	4
1909	-	4
1910	-	5

8. What is the size and character of the house he has erected on the land?

Frame 6x20 $500

9. What extra cultivation has he performed?

2 miles $150.

10. What other buildings has he erected on the land, and what is the value of each building?

Barn $100 Granary $35 Henhouse $25

11. Have you any other land in the neighbourhood?

No

12. Do you intend to reside upon and cultivate the land in question?

Yes

Canada
Prov. of Alberta
To Wit:

I John Dluski of Rosemead, Alta.
make oath and say that the answers to the foregoing questions are true and correct in every particular.
SO HELP ME GOD.

Sworn before me at
this 28th day of July 1910

John Dluski

Having been first read over and explained to the Witness.

J. R. Lewis
Local Agent of Dominion Lands or Homestead Inspector.
made under the provisions of sub-clause 2 of clause 25 of the Dominion Lands Act
for the District.

Sworn Statement of Joe Valinski

S ½ of Sec. 32 Thp. 13 Rge. 19 W of 4th Meridian, in reference to the application for patent of R. E. West for N. W of Sec. 2 Thp. 14 Rge. 19 W of 4th Meridian.

1. What is your occupation, and how long have you been so employed?

Carpenter. Over 3 years

2. Where have you resided since you first commenced to reside upon the land in connection with which you are applying for patent? Give name of each locality, and length of residence in each case.

On my homestead from 10 Oct 04 to 01 08
1/4 18 to 27 10 08. 19 1 09 to 28 7 10.
In Lethbridge & vicinity work.
Sept 1904 October 1904
from 24th October 1904 to 28th July 10

3. (a) Where did he build his house? and (if other than in a city, town or village) state the exact distance of same from the nearest point of the boundary of the quarter section on which it is situated.

(b) If his residence has been or is to be elsewhere than upon the land in question, state fully the reasons therefor, making it perfectly clear whether his absence therefrom has been or is to be occasioned by the requirements of his employment in the service of the Crown, or in the performance of his duties as a member of the militia force of Canada, or otherwise howsoever.

4. (a) What portion of each year since commencement of residence has he lived upon the said land? Give exact dates.

5. Has homesteader's family resided with him? Give actual dates.

Yes continuously.

6. How much breaking and what area has been cropped in each year since he has homestead?

	Broke	acres cropped	
Year 1907	2		
Year 1908	27		26
Year 1909	47		36
Year 1910	-		71
Year			

7. What stock has he had on the land during each year since he has been in possession?

	Horses	Cattle
1907	4	2
1908	4	-
1909	4	-
1910	4	-

8. What is the size and character of the house he has erected on the land?

Frame 6x20 $500

9. What extra cultivation has he performed?

2 miles $70.

10. What other buildings has he erected on the land, and what is the value of each building?

Barn Granary $25 Henhouse $25

11. Have you any other land in the neighbourhood?

No.

12. Do you intend to reside upon and cultivate the land in question?

Yes

Canada
Prov. of Alberta
To Wit:

I J. Valinski of Rosemead, Alta.
make oath and say that the answers to the foregoing questions are true and correct in every particular.
SO HELP ME GOD.

Sworn before me at
this 28th day of July 1910

Joseph Valinski

Having been first read over and explained to the Witness.

J. R. Lewis
~~Local Agent of Dominion Lands or Homestead Inspector.~~
made under the provisions of sub-clause 2 of clause 25 of the Dominion Lands Act
for the District.

Form 81 a.
30,000 20-1-10.

File No 138183

Department of the Interior.

OTTAWA OCT 26 1910 191

Sir:—

I have to inform you that a patent for N. E. ¼
of Section 30 in Township 14
Range 19 West of the 4th Meridian,
bearing date the 21st
September, 1910, has issued in your name, and that
it has been forwarded to the Registrar of the Land Registration
District of SOUTH ALBERTA.
who will issue the certificate of title upon receipt of your application
to him therefor, and upon payment of the proper fees, if any.

For this purpose please place yourself in communication with
that official, giving him your full name and your Post Office address.
His address is

THE REGISTRAR,
CALGARY, Alta.

I am, Sir,

Your obedient servant,

PERLEY G. KEYES,
Secretary.

Calgary & Edmonton Land Co
Limited
Calgary

1

Action

ALBERTA

No. 1387420

DEPARTMENT OF THE INTERIOR.

1907

From

Date

(when rec'd)

Subject:

Form A. Form No. 1.

No. [illegible]

APPLICATION FOR A HOMESTEAD ENTRY.

I, [illegible] of [illegible] do hereby apply for a Homestead Entry, under sub-clause [illegible] of clause [illegible] of "*The Dominion Lands Act*," for the S E Quarter Section Number 4 of the 40 Township in the 5 Range W of the 5 th Meridian.

[illegible]

Dominion Lands Office
SEP [illegible]
Medicine Hat, Alberta.

District

68 34 6 Canadian Pac Rail
3 30
25

Form No. 1.

AFFIDAVIT IN SUPPORT OF

CLAIM FOR A HOMESTEAD ENTRY

BY A PERSON WHO HAS NOT PREVIOUSLY OBTAINED HOMESTEAD ENTRY.

I, [illegible]

[illegible] that I am over eighteen years of age, that to the best of my knowledge and belief the land in respect of which this application is made is of the class open to Homestead Entry, that there is no person residing on the said land, nor any [illegible]

[illegible]

Sworn before me at the [illegible] Office

[illegible]

this [illegible] day of [illegible]

[illegible]

Form No. 168.

Sworn Statement of Andrew Palen

in support of his application for Homestead Patent for

of S E ¼ Section 4 Township 40 Range 5

of 5 W Meridian.

1. Who are you, age, post office address and occupation?

Andrew Palen, 45 years, Farmer Leoville Sask.

2. (a) Are you a British subject by birth?

Yes

(b) If naturalized, when and where?

3. (a) Are you married, single or a widower?

Single

(b) If married, when and where was your wife married?

(c) Have you any children living? Give their names, ages and residences.

4. Where is your present post office address?

Leoville Sask.

5. When did you first enter upon the land in question? If you have changed your residence since first entry, state when and what induced you to do so.

Sept 12th 1906

6. When absent from your homestead, where have you resided and what has been your occupation?

Leoville Sask. Farming

7. Has your residence been upon the land in question personally and continuously for the three years last past? If absent therefrom, state fully the reasons of absence, and whether you have resided elsewhere during such absence.

(a) When did you begin residence upon your homestead?

Sept 12th 1906

(b) Has your residence been upon your homestead for three years? If absent therefrom, state fully the reasons of absence, and whether you have resided elsewhere during such absence.

Yes

(c) What was the character of the first house built on the land, and when was it built? What is the size and present condition of it?

Frame 16x18x9 Sept 1906 $400 Now Stable 12x20 Now Granary 8x10 Now

(d) What was the character of the second house built on the land, and when was it built? What is the size and present condition of it?

Frame 16x24x9 Sept 1907 Now Stable 12x20 Now

(e) What was the character of the third house built on the land, and when was it built? What is the size and present condition of it?

(f) What quantity of land is now under cultivation? How much was under cultivation at the end of each year since you made entry for the land?

Fall 34 Spring 34 Now

(g) What was the nature of the crop raised on each portion of the land cultivated during each year?

Homestead Sept 27th 1906 W. H. Palen W. H. Palen

Crop 1906 Spring 1907 $400 Now

Stable 1912 Now

Granary 1907 Now

Stable Granary 1907 rented from Jas Calvert by me

Fall 34 Spring 34 Now

8. How much breaking have you had done each year since you made entry for the land in question, and how much in crop each year? How many acres have you under cultivation at present?

1907	6	6
1908	8	14
1909	8	22
1910	0	22
1911	5	27
1912	6	27

9. What stock have you on the land in question? Describe each animal, stating whether it belongs to you or to some other person.

1907, 2 oxen, 1908, 2 oxen & 2 cows
1909, 2 oxen & 4 head cattle
1910, 1 horse & 6 head cattle
1911, 1 horse & 14 " "
1912, 1 horse & 14 " "
1913, 1 horse & 12 "

10. Have you any implements? If so, what? Are they sufficient for the cultivation of your crop?

Yes

11. Have you any other property? If so, what is the value of it?

Yes

12. Have you any money? If so, how much?

Yes $40

13. Have you any debts? If so, how much do you owe, and to whom?

Yes $300 00

14. Have you any other land? If so, where is it situated?

No

15. Have you any other means of support? If so, what?

No

16. Have you any other remarks to make?

Go house
Go building. (33 acres broken 300 rods fence) ($350.00)

I, Andrew Palen, of the Province of Saskatchewan, do solemnly declare that the statements made by me in answer to the foregoing questions are true, and that I am entitled to receive a patent for the land in question under the provisions of The Dominion Lands Act.

And I make this solemn declaration conscientiously believing it to be true, and knowing that it is of the same force and effect as if made under oath and by virtue of the provisions of the Canada Evidence Act.

Declared before me at Leoville Sask. this 19th day of Feb A.D. 1913, and I have affixed my official seal hereto.

Andrew Palen

Agent of the Department of Lands or Homestead Inspector for the District.

FEB 19 1913

I recommend the foregoing application for Patent, believing that the homestead requirements of The Dominion Lands Act have been complied with.

Date Feb 19th 1913

C. W. Young
Agent for Homestead Inspector

I hereby certify that the above application was made before me at the time mentioned therein, that the statements therein contained have been read over to the applicant and explained to him by me, and that he fully understood the same before making his signature or mark thereto.

Date Feb 19th 1913

C. W. Young
Agent for Homestead Inspector

I hereby certify that Andrew Palen has resided upon the Northeast of Section 4 in Township 40 Range 5 West of the 5th Meridian, to the extent required by The Dominion Lands Act, since the 27th day of Sept 1906, the date of his entry for the said land, and that he has cultivated 27 acres thereof, and that all payments due thereon have been made to date, and that at least one-half of the total purchase money has been paid.

Date Feb 19th 1913

C. W. Young
Agent for Homestead Inspector

OTTAWA

Application sufficient,

Commissioner.

The Officer taking this application for patent is required to exercise particular care that the name of the homesteader is given in full and correctly spelled.

351229

Sworn Statement of Steven P. Peterson

S½ of Section 6 Township 40 Range 5
of 5 M Meridian, in reference to the application for patent of
Cando Salem for S½ SE¼ of Section 1 of 5 M Meridian.
Township 40 Range 6

1. What is your occupation, and how long have you known the applicant?
Farmer, since Oct: 1907

2. Where have you resided since you have known the applicant? (Give particular dates)
On the S.W. 6 40. 5 - 5
from April 15th 1907 until present date Continuously

3. (a) When did he build his house and commence actual residence thereon, and when did he complete it?
(b) When did he build his present stable and commence to use it for the purposes required by the Act?
(c) When did he break and crop the 10 acres required by the Act?
(d) When did he break and crop the 30 acres required by the Act?
(e) When did he break and crop the 40 acres required by the Act?
(f) When did he break and crop the 80 acres required by the Act?
(g) When did he break and crop the 120 acres required by the Act?
(h) When did he break and crop the 160 acres required by the Act?
(i) When did he break and crop the 200 acres required by the Act?
(j) When did he break and crop the 240 acres required by the Act?
(k) When did he break and crop the 280 acres required by the Act?
(l) When did he break and crop the 320 acres required by the Act?

4. (a) What portion of each year since entry has the claimant's family (or the claimant if unmarried) resided upon the land?
On his sons quarter the
SW. 34. 39. 5. 5
from Oct 14th 1907 until present
date Continuously

(b) Has he resided upon any land owned by himself or by his wife, father, mother, sister or brother? If so, state the date of commencement and the length of such residence, and the name and location of such land.

5. Has the claimant's family resided with him during the whole of the period of his residence upon the land? If not, why not?

6. How much land has he cultivated in each year since he made entry?

Year 1907	6	acres cropped	6 acres
1908	8	"	14 "
1909	8	"	22 "
1910	0	"	22 "
1911	5	"	27 "
1912	6	"	27 "

1907, 2 oxen, 1908, 2 oxen, 2 cows,
1909, 2 oxen, 4 cattle, 1910, 4 horses, 6 cattle
1911, 4 horses, 14 cattle, 1912, 4 horses, 14 cattle
1913, 4 horses.

7. What stock of each class has he now on the land?
No horses
300 lbs $.51 per

8. What is the character and value of his house and other improvements?
No buildings

9. What is the total area of his cultivation and in what year did he break the same?

10. What other buildings have been erected on the land by the claimant? What is the character and value of the same?

11. Have you any interest, direct or indirect, in this application?
No

12. Do you believe the statements in the claimant's application for patent to be correct, and is he entitled to receive a patent for the land?
Yes

Counties of Pierce & McHenry
To WIT:

I, Steven P. Peterson of Velva in the County of McHenry make oath and say that the answers to the foregoing questions are true and correct in every particular. So HELP ME GOD.

SWORN before me at Rocky Mountain Siding in the County of Pierce this 12th day of July 1913, having been first read over and explained to the witness.

A G Taylor Sub Agent
Local Agent of Dominion Lands or Homestead Inspector
for the Red River District.

Sworn Statement of Theodore J. Frederson

SW ¼ of Section 30 Township 39 Range 5
of 5 M Meridian, in reference to the application for patent of
Cando Salem for SE¼ of Section 1 of Meridian.
Township 40 Range 6

1. What is your occupation, and how long have you known the applicant?
Farmer since Oct: 1907

2. Where have you resided since you have known the applicant? (Give particular dates)
from April 1st 1908 on the
SW 30, 39 5 5 till date
Continuously

3. (a) When did he build his house and commence actual residence thereon, and when did he complete it?
(b) When did he build his present stable and commence to use it for the purposes required by the Act?
(c) When did he break and crop the 10 acres required by the Act?
(d) When did he break and crop the 30 acres required by the Act?
(e) When did he break and crop the 40 acres required by the Act?
(f) When did he break and crop the 80 acres required by the Act?
(g) When did he break and crop the 120 acres required by the Act?
(h) When did he break and crop the 160 acres required by the Act?
(i) When did he break and crop the 200 acres required by the Act?
(j) When did he break and crop the 240 acres required by the Act?
(k) When did he break and crop the 280 acres required by the Act?
(l) When did he break and crop the 320 acres required by the Act?

4. (a) What portion of each year since entry has the claimant's family (or the claimant if unmarried) resided upon the land?
Lived with his son on
the SW 34, 39, 5. 5 from
Oct 14th 1907 until date
Continuously

(b) Has he resided upon any land owned by himself or by his wife, father, mother, sister or brother? If so, state the date of commencement and the length of such residence, and the name and location of such land.

5. Has the claimant's family resided with him during the whole of the period of his residence upon the land? If not, why not?

6. How much land has he cultivated in each year since he made entry?

Year 1907	6	acres cropped	6 acres
Year 1908	8	"	14 "
Year 1909	8	"	22 "
Year 1910	0	"	22 "
Year 1911	5	"	27 "
Year 1912	6	"	27 "

1907, 2 oxen, 1908, 2 oxen, 2 cows
1909, 2 oxen, 4 cattle, 910, 4 horses, 6 cattle
1911, 4 horses 14 cattle, 912, 4 horses, 14 cattle
1913 4 horses, 12 cattle

7. What stock of each class has he now on the land?
No horses
300 lbs

8. What is the character and value of his house and other improvements?

9. What is the total area of his cultivation and in what year did he break the same?

10. What other buildings have been erected on the land by the claimant? What is the character and value of the same?

11. Have you any interest, direct or indirect, in this application?
No

12. Do you believe the statements in the claimant's application for patent to be correct, and is he entitled to receive a patent for the land?
Yes

Counties of McHenry & Pierce
To WIT:

I, Theodore J. Frederson of Velva in the County of McHenry make oath and say that the answers to the foregoing questions are true and correct in every particular. So HELP ME GOD.

SWORN before me at Rocky Mountain Siding Theodore J. Frederson in the County of Pierce this 12th day of July 1913, having been first read over and explained to the witness.

A G Taylor Sub Agent
Local Agent of Dominion Lands or Homestead Inspector
for the Red River District.

Sworn Statement of Thomas S. McFaul

Sh. of Section 32 Township 39 Range 5 W

of the 4th Meridian, in reference to the application for patent of

Andrew Paton for S.E. of Section 4

Township 40 Range 5 W of 5th Meridian.

1. What is your occupation and how long have you known the applicant?

Farmer Since Sept 1906.

2. Where have you resided since you have known the applicant?

On the S½ 32 39 5 W
From July 28th 1906 until present
date continuously

3. What is the character of the improvements and the actual residence of the applicant during the period of his residence upon the land?

No house No residence

4. What portion of the land has been cultivated by the applicant and when and how many acres in each year?

5. Has the applicant been absent from the land at any time? If so, when and for how long at each time?

On his own quarter the
S.W. 4, 34, 39, 5. W
From Oct 14th 1907 until present
date continuously

6. Has the applicant sold any hay from the land? If so, when and to whom?

1907	6	6
1908	8	14
1909	8	22
1910	0	22
1911	5	27
1912	0	27

7. What number of cattle, horses, sheep and swine has been owned by the applicant during each year since he first took possession of the land?

1907. 2 oxen, 1908. 2 oxen, 2 cows
1909, 2 oxen, 4 cattle, 1910 4 horses, 2 cattle
1911, 4 horses, 4 cattle, 1912. 4 horses, 14 cattle
1913 4 horses.

8. What is the number of the house on the land, and what is its size and character?

No house

9. What is the number of acres broken and cultivated, and where is the principal cultivation situated?

300 rods 9 150 rods

10. What other buildings have been erected on the land, and what is the character and use of each?

No

11. Have you any interest, direct or indirect, in this application?

No

12. Do you know of any circumstance affecting the validity of this application?

No

Canada

Province of Alberta

TO WIT:

I, Thomas S. McFaul of Lacombe make oath and say that the answers to the foregoing questions are true and correct in every particular. So HELP ME GOD.

Sworn before me at Rocky Mtn House, this 13th day of August 1913, having been first read over and explained to the witness.

Thomas S. McFaul

W. H. Taylor Asst Agent

Local Agent of Dominion Lands or Homestead Inspector

for the Red Deer District.

ADDRESS YOUR REPLY "TO THE COMPTROLLER, LAND PATENTS BRANCH, DEPARTMENT OF THE INTERIOR."

IN YOUR REPLY PLEASE QUOTE THIS FILE NO. 138720

DEPARTMENT OF THE INTERIOR
CANADA

Land Patents Branch

Ottawa,

SIR:—

I beg to inform you that a patent for S E ¼
of Section 4 in Township 40
Range 5 West of the [illegible] Meridian,
bearing date the 30th March 1911,
has been issued in your name, and that
it has been forwarded to the Registrar of the Land Registration
District of [illegible]
who will issue the certificate of title upon receipt of your
application to him therefor, and upon payment of the proper fees,
if any.

For this purpose please communicate with that official,
giving him your full name and your Post Office address. His address
is The Registrar, Land Titles Office. [illegible]

Your obedient servant,

N. O. COTÉ,

Controller.

To Isidore Peloquin
Desbiens
Que.

FORM 31 A
30500-2-12-13.

Attorn. — ALBERTA

No. 135517

DEPARTMENT OF THE INTERIOR.

1901

From

Date when recd

Subject:

Form No 7.

Form No. 90.

No. 25132

Application for a Homestead Entry.

I,

of

do hereby apply for a Homestead Entry under the provisions of the Dominion Lands Act for the

quarter-section number

Township

of the

Range west of the

Meridian.

Form No. 90.

AFFIDAVIT IN SUPPORT OF

A Claim for a Homestead Entry by a person who has previously obtained, and has forfeited his Homestead Entry, but is permitted by the Minister of the Interior to obtain another Homestead Entry.

I, _____, do solemnly declare that I am over eighteen years of age; that to the best of my knowledge and belief the land in respect of which my application is made, is of the class open for Homestead Entry; that there is no person residing on the said land, nor are there any improvements thereon _____; that I obtained Homestead Entry on the _____ day of _____, for the _____ quarter-section of Section _____ Township _____ Range _____ Meridian, but it was cancelled; that by Order of the Minister of the Interior, of the _____ which I now produce I have been permitted to make application to be allowed to exercise a Homestead Entry; and that this application is made for my exclusive use and benefit, with the intention of residing upon and cultivating the land applied for, and not directly or indirectly for the use or benefit of any other person or persons whomsoever.

Subscribed and declared to before me this _____ day of _____

_____

_____

_

Form No. 1 B

Sworn Statement of George Kelly

in support

of his application for Homestead Patent for South - West

of Sec. 4 Twp. 59 Rge. 19 of 4 Meridian.

1. George Kelly. Age 28. Farmer. Pine Creek

2. Yes Yes

3. By Birth

4. 5th June 1907
April 1908
July 1907
From July 1907 to Sept 1907
From April 1907 to 31st Mar 1908 at 3rd Easterly Holding
From 5th Jan 1909 to June 26th 1909
continuous residence.

5. From April 1907 to Sept 1907 at Fort Castle Farming
From Sept 29 1907 to 31st Mar 1908 at 3rd Easterly Holding
From 5th Jan 1909 to June 26th 1909 at Fort Castle

6. West From Mer

7. NC SEED GRAIN INCUMBRANCE

8. 1907 5
1908 2 5
1909 2 7
1910 4
1911

9. What stock of cattle, horses and hogs have you had on your homestead each year?

	Cattle	Horses	Hogs
1907	—	2	—
1908	—	2	—
1909	—	4	—
1910	—	4	—
1911	3	4	—

10. What is the size of your house on your homestead, of what material and when erected? Have you any other buildings on your homestead? If so, state their character, size and value.

18 x 18 logs frame top Value $ 50
1 Stable 16 x 16 logs frame top Value $ 150
1 Stable 16 x 16 logs Straw roof Value $ 50
1 granary 12 x 2 logs frame top Value $ 75
1 Well Value $ 50
1½ miles of wire fence Value $ 225

11. What area have you under cultivation each year, and what crops have you grown thereon each year?

12. What other land have you cultivated, and what crops have you grown thereon each year?

13. Have you cut any hay on your homestead or on other land? If so, state quantity each year, and for whom cut.

14. Are there any, and what, indications of coal, petroleum, gold, silver or other minerals on your homestead?

15. How much bearing fruit trees have you on your homestead?

16. How many acres of timber have you cut for sale, fuel, fencing or other purposes, and what quantity of each kind?

17. Have you any, and what, mechanical industry on your homestead?

18. Have you any, and what, other employment off your homestead during the year?

19. Are you a British subject by birth or naturalization?

20. What other land have you entered for, and what portion of it have you received Letters Patent for?

21. Where is your post office?

22. Are you married or single?

Dominion of Canada
Province of Alberta
To Wit:

I, George Kelly

do solemnly swear that the answers to the foregoing questions are true and correct in every particular. That I claim a Patent for the Homestead under the provisions of the Dominion Lands Act.

That I have not entered for any other homestead, and that I have not sold or alienated any portion of my homestead entry, or any portion of the land entered for by me, and that I have not received any Letters Patent for my homestead entry.

That I have erected on my homestead entry, the whole of which I have personally resided since the date of my entry, and that I have not resided elsewhere than on my homestead entry, except during the following periods, and for the following reasons:

From 5th June 1907 to Sept 1907
From April 1908 to July 1907
From Sept 1907 to Sept 1907
From 5th Jan 1909 to June 26th 1909
continuous residence.

That I have cultivated, and claim a Patent for the same for my own benefit and not as the interest or for the benefit of any other person or persons whomsoever.

SO HELP ME GOD.

Pine Creek
26th June A.D. 1911
George Kelly

Having not been present at actual explosion to the said application.

Agent of the Dominion Lands for
~~Homestead Inspector~~ for the District.

Road 1275976

I recommend the foregoing application for Patent, believing that the homestead requirements of the Dominion Lands Act have, in this case been complied with.

Dated at Regina this
Regina A.D. 1911
Land Agent of Dominion Lands for Edmonton, District.

Clear in Timber Branch

Date July 26th 1911

Accepted as sufficient.

Chief Clerk

I hereby certify that has today produced evidence showing ownership of the of section Twp. Rge. Mer., from the day of to the present time.

Date 19

The Officer taking this application for patent is requested to exercise particular care that the name of the homesteader is given in full and correctly spelt.

2443...50

Sworn Statement of George A Digby

of Sec. 36 Thp. 58 Rge. 20 of 4 Meridian, in reference to the application for patent of [illegible] for [illegible] of Sec. [illegible] Thp. [illegible] Rge. [illegible] of [illegible] Meridian. W.

1. What is your occupation, and how long have you known the applicant?

2. Where have you resided, since you have known the applicant, give places and dates?

From [illegible] 1907 to April 1908 on SE 36 - 58 - 20 W 4
From April 1908 to Oct 1908 working at Fine Coal
From Oct 1908 to Dec 1908 work[illegible] for surveyor [illegible]
[illegible] to [illegible] Nov 1909 at their Coal [illegible] which
& From 1st Nov to [illegible]

3. (1) When did he build his house? and (2) when did he commence actual residence thereon, making it his permanent home?

(1) April 1908 (2) Jul 1907

4. (a) What portion of each year since commencement of residence has he lived upon the land? Give actual dates.

From Jul 1907 to Sept 1907
From 1st April 908 to 30th Nov 1908
From 4th Jan 909 to June 26th 911 continuously

(b) If his residence has been on land owned by himself, or duly authorized relative, describe such land and give actual dates of residence together with father, mother, son, daughter, brother or sister, as the case may be.

5. Has homesteader's family resided with him? Give actual dates.

6th June 1911
To June 26 91

6. How much breaking, and what area has been cropped in each year upon his homestead?

	Broke	acres cropped			acres
Year 1907	5			5	
Year 1908	2			7	
Year 1909	2			7	
Year 1910	4			13	
Year 1911	4			13	
Year 1					

7. What stock of which applicant is owner has he had on his homestead or purchased land each year since date of perfecting entry?

	1907	1908	1909	1910	1911
Horses	—	2	4	4	4
Cattle	—	—	—	—	2
Hogs	—	—	—	—	1

8. What is the size of his house on his present homestead, and what material, and what is its present cash value?

18 X 18 Logs Frame top Value $ 300
12 x 12 Frame addition Value $ 50

9. What extent of fencing has he made on his homestead, and what is the present cash value thereof?

½ miles Barb wire [illegible] Value $ 22[illegible]

10. What other buildings have been erected on his homestead? What other improvements have been made thereon, and what is the cash value of the same?

1 Barn 16 x 16 Logs Frame top Value $ 150
1 Barn 16 x 16 Logs Straw roof Value $ 50[illegible]
1 Granary 12 x 12 Frame [illegible] $ 20[illegible]

11. Have you any interest, direct or indirect, in this application?

No.

12. Do you believe the claimant has acted in good faith in obtaining his entry, and in making his application for patent?

Yes.

To Wit:

I [illegible] of Pt of Lsc 36 - 58 - 20 W 4

make oath and say that the answers to the foregoing questions are true and correct in every particular.

SO HELP ME GOD.

Sworn before me at Pine Coal } George A Digby

this 26th day of June 1911

Having been first read over and explained to the Witness.

J. E. [illegible]

Local Agent of Dominion Lands ~~or Homestead Inspector~~.

Sub-

for the [illegible] District.

90317

Sworn Statement of William W. Warr

of Sec. 11 Thp. 59 Rge. 19 W of 4 Meridian, in reference to the application for patent of George Digby for SW of Sec. 11 Thp. 59 Rge. 19 of 4 Meridian. W

1. What is your occupation, and how long have you known the applicant?

Farmer. Four years.

2. Where have you resided, since you have known the applicant, give places and dates?

One S.E. ¼ Sec 4 - 59 - 19 W. 4.
From July 1907 to June 26th 1911 continuously.

3. (1) When did he build his house? and (2) when did he commence actual residence thereon, making it his permanent home?

(1) April 1908. (2) July 1907

4. (a) What portion of each year since commencement of residence has he lived upon the land? Give actual dates.

From Jul 907 to Sept 1907
From 1st April 908 to 30th Nov 1908
From 1st Jan 909 to June 26th 911 continuously

(b) If his residence has been on land owned by himself, or duly authorized relative, describe such land and give actual dates of residence together with father, mother, son, daughter, brother or sister, as the case may be.

5. Has homesteader's family resided with him? Give actual dates.

Wife has lived with him from 6th Jan 909 to June 26th 1911 continuously

6. How much breaking, and what area has been cropped in each year upon his homestead?

	Broke	acres cropped			acres
Year 1907	5			5	
Year 1908	2			7	
Year 1909	2			7	
Year 1910	4			13	
Year 1911	4			13	
Year 1					

7. What stock of which applicant is owner has he had on his homestead or purchased land each year since date of perfecting entry?

	1907	1908	1909	1910	1911
Horses	2	2	4	4	4
Cattle	—	—	—	—	2
Hogs	—	—	—	—	1

8. What is the size of his house on his present homestead, and what material, and what is its present cash value?

18 x 18 Logs Frame top Value $ 300
12 x 12 Frame addition Value $ 50

9. What extent of fencing has he made on his homestead, and what is the present cash value thereof?

1½ miles Barb wire & rails, Value $ 225

10. What other buildings have been erected on his homestead? What other improvements have been made thereon, and what is the cash value of the same?

Barn 16 x 16 Frame top Value $ 150
1 Barn 16 x 16 Logs Frame top Value $ 80
1 Granary 12 x 12 [illegible] Value $ 20

11. Have you any interest, direct or indirect, in this application?

No.

12. Do you believe the claimant has acted in good faith in obtaining his entry, and in making his application for patent?

Yes.

To Wit:

I William W. Warr of [illegible]

make oath and say that the answers to the foregoing questions are true and correct in every particular.

SO HELP ME GOD.

Sworn before me at [illegible]

this [illegible] day of [illegible] 19[illegible]

Having been first read over and explained to the Witness.

[illegible]

~~Local~~ Agent of Dominion Lands or Homestead Inspector.

for the [illegible] District.

Form 31 a.

File No [illegible]

Department of the Interior.

[illegible] 5 [illegible]

OTTAWA, 191

Sir:—

I have to inform you that a patent for [illegible]

of Section [illegible] in Township [illegible]

Range [illegible] West of the [illegible] Meridian,

[illegible] bearing date the [illegible]

[illegible] has issued in your name, and that

it has been forwarded to the Registrar of the Land Registration

District of [illegible]

who will issue the certificate of title upon receipt of your application

to him therefor, and upon payment of the proper fees, if any.

For this purpose please place yourself in communication with

that official, giving him your full name and your Post Office address.

His address is THE REGISTRAR,

[illegible]

I am, Sir,

Your obedient servant,

PERLEY G. KEYES,

Secretary.

To [illegible]

[illegible]

[illegible]

Actions.

ALBERTA

No. 1387531

DEPARTMENT OF THE INTERIOR.

1907

From D.S.L. Edmn

Date

When Posted 24/4/5-

Subject: S.W. 33-57-4-W.5th

Form No 7.

RECEIVED.

APR 28 1911

Form A. 1477 191923 Form No. 1.

No. 17391

Application for Entry for a Homestead, a Pre-emption or a Purchased Homestead.

2407600

I, Jean Baptiste Cardinal

of Lesser Slave

do hereby apply for an Entry for a Homestead, under the provisions of Section in that behalf of the Dominion Lands Act, for the S ½ Quarter Section of Section number 31 in Township 71 Range 11 W of the 4 Meridian.

2. I am a British subject

3. I am a citizen [illegible] that I am my [illegible] a British subject under the laws of Canada.

And the Timber thereon [illegible] but I declare [illegible]

DOMINION LANDS OFFICE
APR 25 1911
EDMONTON, ALTA.

District. Jean Baptiste Cardinal

160

Note. [illegible]

Male Adult	Female Adult	Minor	Total	Nationality	Date of Naturalization	Declaration of Intention	Remarks
1	1	1	3	[illegible]			

3 children born since

[illegible] Province [illegible]
[illegible]

Form B.

Affidavit in support of an Application for Entry for a Homestead, a Pre-emption or a Purchased Homestead.

I, [illegible] Baptiste Cardinal

of [illegible], do solemnly swear or affirm, *as the case may be*, that I am over eighteen years of age; that to the best of my knowledge and belief the land in respect of which my application is made is agricultural land and open to entry and that there is no person residing on the said land; that there are no improvements thereon; that this application is made for my exclusive use and benefit, with the intention of my residing upon and cultivating the said land, and neither directly nor indirectly for the use or benefit of any other person or persons whomsoever.

(2.) That I have not heretofore obtained an Entry for a Homestead on Dominion Lands.

(3.) That I obtained Entry for a Homestead on the

day of , 191 , for / Quarter-section of

Section , Township / Range

of the Meridian, but forfeited or abandoned, *as the case may be* the same.

(4.) That this application is made for my exclusive use and benefit, with the intention of my residing upon and cultivating the said land, and neither directly nor indirectly for the use or benefit of any other person or persons whomsoever.

(5.) That my homestead entry is in good standing at this date.

Sgd. Jean Baptiste Cardinal

Subscribed and sworn to this 24
day of August 191 /
before me at [illegible]

[illegible]
[or Subagent, as the case may be].

Note [illegible]

Note [illegible]

Senior Assistant

Form No 168.

orn Statement of Jean Baptiste Corbin

in support of his

application for Homestead Patent for

of SW Section 30 Township 51 Range 19

of 4th Meridian.

1. What is your name in full, age, occupation and Post Office address?

Jean Baptiste Corbin 38 years old
farmer Cofield Alta

2. (1) Are you a British subject by birth or by naturalization?

Yes no
by naturalisation

(2) If a naturalized British subject, when and where were you naturalized?

On 28 April 1911
In Sask
On 1st Jan 1912

3. When did you first make entry for this land? When did you commence residence thereon? Have you resided continuously upon it and cultivated it for the three years last past? If not, why not?

Continuously from 1st January 1912 to present date.

4. Where is your post office address?

5. Have you ever received a homestead patent? If so, when and for what land?

Never

6. If you have received a homestead patent, and have since sold the land, when and to whom did you sell it, and for what price?

Wife with on child with some continuous residence.

7. Has your wife received a homestead patent? If so, has she since sold the land? If so, when and to whom did she sell it, and for what price?

8. When did you build your house on the land, and what is the present condition of it?

(a) What is the size of your house?

(b) What other buildings have you on the land, and what is the present condition of them?

(c) What number of acres have you under cultivation each year?

Wife Nov 14 Ac C.C.

1913	Broke 11	Crop	11
Year 1913	" 14	"	25
Year 1914	" 6	"	30
Year	"	"	
Year	"	"	
Year	"	"	

(d) How much breaking have you done during each year on your homestead in addition to the breaking mentioned in the last preceding answer?

In 1912. 1913 & 1914

9. What stock (of which you are the owner) have you had on your homestead each year since date of perfecting entry?

Cattle 5 - 9 - 11.

10. What other buildings or improvements, of what description and what is the present value of each?

18 x 24
Erected log house 2 storeys val $ 500.00
Barn 16 x 21 val $ 125.00
Log stable 17 x 27 value $ 175.00
henhouse $ 25.00 Pighouse $ 25.00 Well $ 10.
draining $ 25.00
about 1 & 1/2 mile 3 wires fence $ 125.00

11. What area of your land have you cropped or cause to be cropped each year since you made entry for it? What is the present value of the same?

no.

12. What part of your land have you cultivated or cause to be cultivated each year since you made entry for it? What is the present value of the same?

good only for mixed farming.

13. Are there any indications of coal, stone, iron, or other minerals on your land? If so, what are they?

no.

14. Have you had any other homestead entry? If so, describe it, and say what you have done towards performing the conditions thereof.

no.

15. Have you mortgaged your land or any part of it? If so, to whom and for what amount?

I, Jean Baptiste Corbin do solemnly declare that the statements in the foregoing questions are true, and that I have not sold or alienated my homestead entry or any part thereof, or my right, title or interest therein, or in any part thereof, either directly or indirectly, to any person or persons whomsoever, and that I am entitled to receive a patent for the said homestead under the provisions of The Dominion Lands Act, and that I make this solemn declaration conscientiously believing it to be true, and knowing that it is of the same force and effect as if made under oath and by virtue of The Canada Evidence Act.

Declared before me at Edmonton
this 11 day of August A.D. 1914
Jean Baptiste Corbin

J. D. Duggan
Dominion Lands Office Edmonton
Commr. Hdy. Dis. Records

I recommend the foregoing application for patent, subject to the conditional requirements of The Dominion Lands Act, as in the case may require.

Dated at Edmonton,
August 11 1914

Edmonton,

I hereby certify that I have carefully examined the records showing ownership of the land described in the foregoing application, and that the same is vacant Dominion Land within the Township No. 51 Range 19 West of the 4th Meridian, from the 14th day of Nov 1910 to the present time, that all payments have been made to date, and that at least one-tenth of the total purchase price has been paid.

Date August 11 1914

Accepted as sufficient, Officer

Commissioner.

The Officer taking this application for patent is requested to exercise particular care that the name of the homesteader is given in full and correctly spelled.

Sworn Statement of William Paskins

NE of Section 30 Township 51 Range 19

of 4th Meridian, in reference to the application for patent of

Jean Baptiste Corbin for SW of Section 30

Township 51 Range 19 of 4th Meridian.

1. What is your occupation, and how long have you known the applicant?

Farmer; since Spring 1911

2. Where do you reside, and where have you resided during the last twelve months?

Continuously on my homestead from Spring 1911 to present date.

3. (a) Where did you reside on first January, 1912?

In fall 1911 On first Jan 1912;

(b) Where have you resided continuously from that date to the present time?

Continuously from 1st January 1912 to present date.

4. (a) What is the nature of your occupation, and where is it carried on?

On his own quarter.

(b) Where do your family reside?

Wife & child same continuous residence.

5. How many years have you been in the employment of the present employer?

1912	11	11
1913	14	25
1914	6	30

6. How many acres of land are under cultivation by you?

In 1912 1913 & 1914

Cattle 5 9 11

7. What kind of buildings have you on your land, and what is the value of each building?

Log house 2 storeys house 12x24 $500.00

About 1 & ½ mile 3 wires fence val $125.00,

Log barn $125.00, Log stable $175.00,

Henhouse $25.00 Pigpen $25.00 well $10.00

drawing $25.00.

8. What area of land have you under fence, and what is the character of the fencing?

No.

9. What area of land have you broken, or prepared for crop, and what is the area under crop this year?

Yes.

10. What other buildings have been erected on the homestead? What other improvements have been made thereon, and what is the value of each and all?

11. Have you any interest, direct or indirect, in this application?

12. Do you make this claim for the exclusive use and benefit of yourself, and not directly or indirectly for the use or benefit of any other person or persons, corporation or syndicate, and have you not entered into any agreement, written or verbal, express or implied, with any person or persons, corporation or syndicate, by which the title you may acquire from the Crown will enure in whole or in part to the benefit of any person or persons, corporation or syndicate?

To Wit:

I William Paskins of Vofield Alta make oath and say that the answers to the foregoing questions are true and correct in every particular. So HELP ME GOD.

Sworn before me at Edmonton

this 11 day of August 1914

having been first duly read over and explained to the witness.

J P Duggan

Under the provisions of 25 of the Dominion Lands Act Homestead Inspector for Edmonton District.

Sworn Statement of Valentin Jean Mouret

NW of Section 30 Township 51 Range 19

of 4th Meridian, in reference to the application for patent of

Jean Baptiste Corbin for SW of Section 30

Township 51 Range 19 of 4th Meridian.

1. What is your occupation, and how long have you known the applicant?

Farmer, since Spring 1911.

2. Where do you reside, and where have you resided during the last twelve months?

On my homestead from 1 Jan 1912 to 15 April 1912, from 15 July 1912 to 20 May 1913. from 20 July 1913 to 8 Nov. 1913. from 1 Dec. 1913 to 5 May 1914 from 11 June 1914 to present date. billeges of time I was absent in the winter

3. (a) Where did you reside on first January, 1912? In fall 1911 on 1st Jan. 1912. in family

(b) Where have you resided continuously from that date to the present time?

Continuously from 1st January 1912 to present date

4. (a) What is the nature of your occupation, and where is it carried on?

On his own quarter.

(b) Where do your family reside?

Wife & child same continuous residence

5. How many years have you been in the employment of the present employer?

1912	11	11
1913	14	25
1914	6	30

6. How many acres of land are under cultivation by you?

In 1912 1913 & 1914

Cattle 5 — 9 — 11 —

7. What kind of buildings have you on your land, and what is the value of each building?

Log house 18x24 2 stor. $500.00

About 1 & ½ mile 3 wires fence $125.00

Log barn $150.00 Log stable $150.00

henhouse $25.00. pigpen $25.00

well $10.00, drawing $25.00.

8. What area of land have you under fence, and what is the character of the fencing?

No

9. What area of land have you broken, or prepared for crop, and what is the area under crop this year?

Yes

10. What other buildings have been erected on the homestead? What other improvements have been made thereon, and what is the value of each and all?

11. Have you any interest, direct or indirect, in this application?

12. Do you make this claim for the exclusive use and benefit of yourself, and not directly or indirectly for the use or benefit of any other person or persons, corporation or syndicate, and have you not entered into any agreement, written or verbal, express or implied, with any person or persons, corporation or syndicate, by which the title you may acquire from the Crown will enure in whole or in part to the benefit of any person or persons, corporation or syndicate?

To Wit:

I Valentin Jean Mouret of Vofield Alta make oath and say that the answers to the foregoing questions are true and correct in every particular. So HELP ME GOD.

Sworn before me at Edmonton

this 11 day of August 1914

having been first duly read over and explained to the witness.

J P Duggan

Under the provisions of 25 of the Dominion Lands Act Homestead Inspector for Edmonton District.

ADDRESS YOUR LETTER "TO THE CON
OF LAND PATENTS BRANCH,
DEPARTMENT OF THE INTERIOR."

IN YOUR REPLY PLEASE QUOTE THIS
FILE NO. 15 P 25' 31

DEPARTMENT OF THE INTERIOR
CANADA

Land Patents Branch

Ottawa,

SIR:—

I beg to inform you that a patent for S. ½ ¼
of Section 30
in Township 51
Range 19
West of the 4th Meridian,
bearing date the 17th November, 1914.
has been issued in your name, and that
it has been forwarded to the Registrar of the Land Registration
District of .
who will issue the certificate of title upon receipt of your
application to him therefor, and upon payment of the proper fees,
if any.

For this purpose please communicate with that official,
giving him your full name and your Post Office address. His address
is The Registrar, Land Titles Office.

Your obedient servant,

N. O. COTÉ,

Controller.

To *Jean Baptiste Forbin, Esq.*
Ashcroft,
B.C.

FORM 31 A
50,000-2-13-13

Admin. ALBERTA

No. 1387783

DEPARTMENT OF THE INTERIOR.

1905

From A.D. Lethbridge

Date 21 -

" (when filed)

Subject: D.L. 21 - 12 - 21 - W 4 +

A.G. Leeming fund

NO LONG
REQUIRED FO
SEED

(11)

12472

Form No. 159.

Sworn Statement of Arthur Ellington

Benningfield of Barrhill Alta in support

of his application for Homestead Patent for N.E.

of Sec. 21 Thp. 12 Rge. 21 W of 4 Meridian.

1. What is your name in full, age, occupation, and Post Office address?

Arthur Ellington Benningfield
29 / 44 Farmer Barrhill
Alta

2. (a) Are you a British subject? If so, state whether you were born in Canada, England, Ireland, Scotland, or elsewhere.

(b) If you are not a British subject, have you declared your intention to become a British subject?

(c) If you have been naturalized, state when and where you received your certificate.

NOTE.—If by naturalization or registration, certificate must be furnished. If minor children have become entitled to registration, declaration required in the case of land homesteaded by Father or Mother.

3. (a) When did you obtain homestead entry, (b) when did you build your house thereon, and (c) when did you commence actual residence thereon?

(a) June 1st 1909
(b) Oct
(c) 20th

4. What portion of each year since commencement of residence have you lived upon the land, giving actual dates?

From Nov 15th 1906 to March 4th 1907
" Aug 1st 1907 " Aug
" October 1908 present date
20-7-09.

5. When absent from your homestead where have you resided and what has been your occupation?

Lethbridge, for 6 months
Carseland

6. (a) Where do your family reside? (b) If they reside with you on the land, state the improvements and if with parents or elsewhere, state that fact and the distance from your homestead.

Wife & 2 children residing
Same as above

7. If residence has been performed on land owned by yourself or by your father, mother, son, daughter, brother or sister, give particulars.

(a) Where is such land situated?

(b) By whom was the land entered and when? Is the patent issued?

8. (a) What land have you cultivated, and what is the present condition of it?

(b) State each month or part of month you have resided upon it since obtaining entry.

(c) State such portion as part of month you have resided upon it during each year, whether by yourself, wife, children, father, mother, brother or sister, in order to make up the full term of three years.

Year 1901	2		0
" 1907	6		0
" 1908	5		6
" 1909	13		12
Year			
Year			

9. How much breaking have you done each year? How much each year? (Additional cultivation each year.) How many acres have you under cultivation each year?

Horses in 1908 only

10. What is the size of your house or your home stead, of what material, and what is its present value?

Frame 16x20 value $300.00
Barn 12x16 " $35.00
Well " $60.00

11. What other buildings have you erected on your homestead? What fences have you made thereon, and what is the cost or value of the same?

12. What extent of ploughing have you made on your homestead, and what is the cost or value thereof?

20 acres fenced " $30.00

13. Are there any applications or permits or patents or any transfers or any agreements for sale affecting your homestead or any portion thereof? If so, state particulars.

No
Agricultural Land

14. Have you ever received a homestead entry? If so, when and where?

No

15. Have you ever received a pre-emption entry? If so, when and where? If not, why not?

No

Canada
Province
of Alberta
To Wit:

I Arthur Ellington Benningfield do solemnly swear that the answers to the foregoing questions are true and correct in every particular. That I claim a Patent for this Homestead under the provisions of the "Dominion Lands Act."

That I obtained an entry, and claim a Patent for the same for my own benefit, and not in the interest or for the benefit of any other person or persons whomsoever.

SO HELP ME GOD.

Sworn before me at Lethbridge
this 30th day of June A.D. 1909 } Arthur Ellington Benningfield

Have I first been read over and explained to the said applicant.

Agent of the Dominion Lands, or
Homestead Inspector for the Lethbridge District.

I recommend the foregoing application for Patent, believing that the homestead requirements of the "Dominion Lands Act" have, in this case been complied with.

Dated at Lethbridge, 12th A.D. 1909

Local Agent or Homestead Inspector for Lethbridge District.

Office, 5126 19

Accepted as sufficient,

Commissioner.

I hereby certify that has to-day produced evidence showing ownership of the of section Thp. Rge. Mer., from the day of to the present time.

Date 19

The Officer taking this application for patent is requested to exercise particular care that the name of the homesteader is given in full and correctly spelt.

1934630

Sworn Statement of [illegible]

of Sec. [illegible] Thp. 12 Rge. 21 W of 4 Meridian, in reference to the application for patent of Arthur E. Benningfield for N E of Sec. 21 Thp. 12 Rge. 21 of 4 Meridian.

1. What is your occupation, and how long have you known the applicant?

   [illegible] over three years

2. Where have you resided since you have known the applicant, give dates and dates?

   On my Homestead almost continuously

3. (a) When did he build his house and when did he commence actual residence thereon, making it his permanent home?

   (a) Oct 1906 Nov 1906
   From 1st Nov. 1906 to 5th Mch 1907
   " 1st Sept 1907 to time part Aug
   " 1st Nov 1908 to present date

4. (a) What portion of each year since commencement of residence has he lived upon the land? Give actual dates.

   (b) If his residence has been on land owned by himself, or by his wife, or by any other relative, state the relationship and give actual dates of residence, together with father, mother, son, daughter, brother or sister, as the case may be.

   —

5. Has homesteader's family resided with him? Give actual dates.

   Wife and 2 children all the time

	Acres
Year 1906 Broke	2 — 0
Year 1907 "	6 — 0
Year 1908 "	10 — 7
Year 1909	
Year 1	
Year 1	

6. How much breaking and what area has been cropped in each year upon the homestead?

7. What stock of which applicant is owner has he had on his homestead each year since date of performing entry?

   4 cows 1 one year only

8. What is the size of his house on his present homestead and what material, and what is its present cash value?

   Frame 16 x 20 value $200.00

9. What extent of fencing has he made on his homestead and what is the present cash value thereof?

   20 acres fenced " $35.00

10. What other buildings have been erected on his homestead? What other improvements have been made thereon, and what is the cash value of the same?

    Stable value $

11. Have you any interest, direct or indirect, in this application?

    No

12. Do you believe the applicant has acted in good faith in obtaining his entry, and in making his Application for patent?

    Yes

Canada
Province of Alberta
To Wit:

I John Nale of Barhill Alta make oath and say that the answers to the foregoing questions are true and correct in every particular.
SO HELP ME GOD.

Sworn before me at Lethbridge, John Nale
this 30 day of July 1909
Having been first read over and explained to the Witness.

[illegible]
Duly Local Agent of Dominion Lands or ~~Homestead Inspector~~.
for the Lethbridge District.

Sworn Statement of J. E. Johnston

of Sec. 16 Thp. 12 Rge. 21 W of 4 Meridian, in reference to the application for patent of A. E. Benningfield for NE of Sec. 21 Thp. 12 Rge. 21 W of 4 Meridian.

1. What is your occupation, and how long have you known the applicant?

   Farmer 1st July 1906
   Living on my homestead
   Sec 16 - 12 - 21 W 4

2. Where have you resided since you have known the applicant, give dates and dates?

3. (a) When did he build his house and when did he commence actual residence thereon, making it his permanent home?

   (a) Nov 1906 6 Nov 1906.
   6 Nov 06 until 1st Mar, 07.
   1 Oct 07 " 1st Aug, 08
   12 Oct 08 " continuous until date (1-10-09)

4. (a) What portion of each year since commencement of residence has he lived upon the land? Give actual dates.

   (b) If his residence has been on land owned by himself or by his wife, or by any other relative, state the relationship and give actual dates of residence, together with father, mother, son, daughter, brother or sister, as the case may be.

   1 Nov 06 until 1st Mar 07, 1 Sept 07 to 1st Aug 08, 2 Oct 08, continuous until present time.

5. Has homesteader's family resided with him? Give actual dates.

	Acres		
Year 1906	2	cows	7
Year 1907	3	"	7
Year 1908	14		
Year 1909			
Year 1			
Year 1			

6. How much breaking and what area has been cropped in each year upon the homestead?

   1906 1907 1908 1909
   0 0 0 4 cattle

7. What stock of which applicant is owner has he had on his homestead each year since date of performing entry?

8. What is the size of his house on his present homestead and what material, and what is its present cash value?

   Frame 16 x 20 Value $30.00
   3/4 mile fencing value $40.
   Table 12 x 14 Value $30.00

9. What extent of fencing has he made on his homestead and what is the present cash value thereof?

10. What other buildings have been erected on his homestead? What other improvements have been made thereon, and what is the cash value of the same?

    -20.

11. Have you any interest, direct or indirect, in this application?

    Yes

12. Do you believe the applicant has acted in good faith in obtaining his entry, and in making his application for patent?

    Yes

Dom. of Canada
Prov. of Alta.
To Wit:

I J. E. Johnston of Barhill make oath and say that the answers to the foregoing questions are true and correct in every particular.
SO HELP ME GOD.

Sworn before me at Lethbridge, J. E. Johnston
this 6 day of Aug 1909
Having been first read over and explained to the Witness.

J. A. Reid
Duly Local Agent of Dominion Lands or ~~Homestead Inspector~~.
for the Lethbridge District.

Form 31 a.
30,000-27 11-08.

File No 103 621 13

Department of the Interior.

OTTAWA JAN 4 1910 ...190

Sir:—

I have to inform you that a patent for
of Section in Township
Range West of the Meridian,
...bearing date the
has issued in your name, and that it has been forwarded to the Registrar of the Land Registration District of SOUTH ALBERTA.
who will issue the certificate of title upon receipt of your application to him therefor, and upon payment of the proper fees, if any.

For this purpose please place yourself in communication with that official, giving him your full name and your Post Office address. His address is THE Registrar
CALGARY, Alta.

I am, Sir,
Your obedient servant,
PERLEY G. KEYES,
Secretary.

To

REV. FORM 150
30,000—12-17

Department of the Interior

FILE

Beningfield Arthur

Post Office

Re. Sec. Nt 21 Tp. 12 R. 21 M. 4

File No.

Ledger Folio 6 - 957

State. by W913

Date 25 6 28

DATE	PARTICULARS	PRINCIPAL	INTEREST	TOTAL
	Principal Fodder	50 00		
	Int'st 21 4 21 to 31 8 27		22 27	
	Principal Fodder	45 00		
	Int'st 24 3 22 to 31 8 27		17 13	
	Principal Fodder	28 20		
	Int'st 20 5 22 to 31 8 27		10 71	
		123 20	49 81	173 01
	Paid to Dept of Agric Ed 8 5 28		25 00	25 00
		123 20	24 81	148 01
	Int'st 31 8 27 To 31-3-48		177 48	177 48
20-2-48	Paid Total	123 20	202 29	325 49
	Bal	123 20		123 20
11-6-48	By Govt Cash (1st 50%)		202 29	202 29
	50% Rec'd	61 10		61 10
	Divided on 50% Basis Cash		12 50	12 50
	50% to-to-	101 14	101 14	

97-3-2

MAR 30 1948

[illegible] No. 10,744.

Re: Arthur Benninfield.
[illegible] 21-12-21-4.
Joint Relief Services.

The Lead Grain and Relief Adjustment Board appointed under order P.C. 2800, dated November 22nd, 1937, having taken under consideration the attached report of the Chief Collector of the Collection Branch, Department of Municipal Affairs, numbered 10,2 4, [illegible] the settlement outlined therein and [illegible]

1. THAT, upon application of the sum of one hundred and twenty-three dollars and twenty cents ($123.20) to the credit of the Joint Relief advances more particularly described in the attached report, made to Arthur Benninfield, the balance consisting of interest may be written off and the liens discharged.

[illegible], Lead Grain and Relief Adjustment Board.

[illegible], Lead Grain & Relief Adjustment Board.

To:

The Honourable,
The Minister of Mines & Resources,
Ottawa, Canada.

87-B-2

MAR 30 1948

[illegible] No. 10,244.

Re: Arthur Hemingfield.
[illegible] 1-A-A-4.
Grant relief advances.

The attached report, with recommendations of the Chief Collector of the Collection Branch, Department of [illegible] Affairs, dated February [illegible], 1948, has been submitted to the Agricultural Relief Adjustment Board, and in the opinion of the Board the proposed adjustment is fair and reasonable, and it is desirable that it be accepted.

In accordance, therefore, with the provisions of the Agricultural Relief Adjustment Act, Revised Statutes of Alberta, 1948, IT IS HEREBY that the recommendation for the adjustment and settlement of the said account contained in the said report be, and the same are, hereby [illegible] and [illegible].

[illegible], Agricultural Relief Adjustment Board.

TO:

The Honourable [illegible],
Provincial Treasurer,
Province of Alberta,
[illegible], Alberta.

BOARD ORDER
No. 1 [illegible]

87-B-2

Mr. J. [illegible] Judge,
Chairman,
[illegible] adjustment board,
[illegible]th, Alberta.

February 25, 1948.

Dear Sir:

Re: Arthur [illegible] field.
W 21-13-21-4.
[illegible] liens.

The above party obtained the following joint caveat [illegible]
Alvin [illegible] security liens on the title to the above land.

Joint caveats	
Apr. 12/21	[illegible].00
Oct. 21/22	45.00
May 20/27	[illegible].10
	1[illegible].45
Int. Apr. 21/48	227.98
Amount	38[illegible].45
	[illegible].00
	328.45

short [illegible] above party was in receipt of old age pension and a [illegible] and we are informed left no estate.

took [illegible] little time prior to the debtor's death another individual liabilities ever became responsible for certain other respect [illegible] to these joint caveat advances mainly in District [illegible]s and a charge by the Lethbridge Northern Irrigation was not [illegible] present owner now desires to remove this liability which has [illegible] by himself and from which he derived no benefits and cents ([illegible] one hundred and twenty-three dollars and twenty original [illegible] of the liens. This represents the made on [illegible] the advances and will result in a recovery being over the [illegible] interest in the sum of twenty-five dollars ($25.00) is [illegible] the full amount originally advanced.

advances [illegible] responsible received no benefit from these [illegible] that the offer be accepted, the balance

cont.

Cont.

consisting of interest only be written off and the liens discharged.

Provincial Seed Grain Advances of two hundred and twenty-eight dollars and forty-eight cents ($228.48) have already been cancelled.

Yours very truly,

MF/BR

87-4-2

[illegible] No. 10,944.

MAR 30 1948

re: Arthur Brookfield.
[illegible]-11-41-3.
Joint relief application.

[illegible] and upon a full [illegible] and November 22nd, last, having taken under consideration the petition of [illegible] of the City [illegible] for relief in the sum of $[illegible], [illegible] of the Municipal Affairs, [illegible] the settlement outlined therein and [illegible]

1. That, upon application of the sum of one hundred and twenty-three dollars and twenty cents ($123.20) to the credit of the Joint Relief [illegible] services are particularly described in the attached report, made to Arthur Brookfield, the tuition consisting of interest only be written off and the [illegible] cancelled.

[illegible], seconded by [illegible] and carried that the report [illegible].

[illegible], seconded by [illegible] and carried that the Board.

[illegible]
[illegible] of Welfare & Resources,
[illegible].

97-3-2

MAR 30 1948

Re: [illegible] No. 10,276.

Re: Arthur Hemingfield.
[illegible] 1-18-11-4.
[illegible] relief adjustment.

The attached report, with recommendations of the Chief Collector of the Collection Branch, Department of Municipal Affairs, dated February 25, 1948, has been submitted to the Agricultural Relief Adjustment Board, and in the opinion of the Board the proposed adjustment is fair and reasonable, and it is desirable that it be accepted.

In accordance, therefore, with the provisions of the Agricultural Relief Adjustment Act, Revised Statutes of Alberta, 1942, IT IS [illegible] that the recommendation for the adjustment and settlement of the said account contained in the said report be, and the same are, hereby [illegible] and [illegible].

[signature]

[illegible], of Agricultural Relief Adjustment Board.

To:

The Honourable [illegible],
Provincial Treasurer,
Province of Alberta,
[illegible], Alberta.

BOARD ORDER
No. 10084

17-3-2

...e Judge,
...rman,
...d Grain & Relief Adjustment Board,
...monton, Alberta.

February 25, 1.46.

Dear Sir:

Re: Arthur Swallowfield.
...: 21-12-21-4.
...Joint Relief Advances.

The above party obtained the following joint relief advances giving as security liens on the title to the above land.

Joint Relief.	
Apr. 27/21	45.00
[illegible]	48.00
May 30/22	27.45
	120.45
Int. Apr. 31/28	447.45
	30.00
Interest	75.00
	552.45

Short time after the above party who was in receipt of the above advances died and we are informed left no estate.

took this little time prior to the latter's death another individual liability was over and became responsible for certain other respect [illegible] addition to these joint relief advances mainly in District. [illegible] and a charge of the Lethbridge Northern Irrigation was not [illegible] present owner now desires to remove this liability which has tendered by himself and from which he derived no benefits and cents (the sum of one hundred and twenty-three dollars and twenty original [illegible] for release of the liens. This represents the made on account of the advances and will result in a recovery being over the [illegible] interest in the sum of twenty-five dollars ($25.00) is [illegible] of the full amount originally advanced.

advances [illegible] now responsible received no benefit from these [illegible] recommend that the offer be accepted, the balance

Cont.

consisting of interest only be written off and the liens discharged.

Provincial Seed Grain advances of two hundred and twenty-eight dollars and forty-eight cents ($228.48) have already been cancelled.

Yours very truly,

HF/EM

CANCELLATION

OF SEED GRAIN, FODDER AND RELIEF INDEBTEDNESS.

NAME OF DEBTOR — ARTHUR [illegible]INGFIELD

LAND — N.E. 21-12-21 W. 4th Mer.

ORIGINAL ADVANCES

Federal

Joint Provincial and Federal

1921 - Fodder - $ 30.00
1922 - " 45.00
1928 - " 28.20

AMOUNT OUTSTANDING	Principal	Interest	Total
Federal			
[illegible]0-[illegible]6	$ 123.20	202.29	$ 325.49
AMOUNTS RECOMMENDED TO BE PAID			123.20
AMOUNTS TO BE WRITTEN OFF			$ 202.29
LOSS TO DOMINION			$ 101.14

RECOMMENDED by the Seed Grain Adjustment Board.

REMARKS Indebtedness to be written off on payment of $123.20.

ORDER IN COUNCIL P.C. 97/2615 DATED 11-6-28

Action

ALBERTA

No. 1387791

DEPARTMENT OF THE INTERIOR.

1907

From [illegible]

[illegible]

Date

" (when rec'd) [illegible]

Subject : [illegible]

A

Form No. 7

Form A. Form No. 1.

No. _____

APPLICATION FOR A HOMESTEAD ENTRY.

I, _____

of _____ do hereby apply

for a Homestead Entry, under subclause _____ of clause _____ of "*The Dominion Lands Act*," for the _____ Quarter Section of Section Number _____

of the _____ Township in the _____ Range _____

of the _____ Meridian.

_____

_____

Note.—The statistical information required for below will be [illegible] which a homestead entry

Number in family (including children)	NATIONALITY	Where born	Previous occupation

AFFIDAVIT IN SUPPORT OF

CLAIM FOR A HOMESTEAD ENTRY

BY A PERSON WHO HAS NOT PREVIOUSLY OBTAINED HOMESTEAD ENTRY.

I, [illegible]

[illegible]

Entry; that [illegible]

[illegible]

this application [illegible]

the said land, and [illegible]

and that I have not [illegible]

Subscribed and [illegible]

day of [illegible]

[illegible]

Form No 158.

Sworn Statement of

Peter Lemmon

in support

of his application for Homestead Patent for

of Section [illegible] Twp. [illegible] Rge. [illegible] of [illegible] Meridian.

Peter Lemmon

[illegible]

[illegible]

[illegible]

1468239

1478009

Sworn Statement

of ... of Sec. ...

Twp. ... Rge. ... of the ... Meridian, in reference to the application for patent of ... for ... of Sec. ... Twp. ... Rge. ... of the ... Meridian.

1. What was ...
2. How long ...
3. Where did ...
4. What did ...
5. Where was ...
6. Where else ...
7. Where ...
8. How ...
9. How ...
10. Where ...
11. Where ...
12. Date ...
13. Does ...

To Wit:

I ... of ...

make oath and say that the answers to the foregoing questions are true and correct in every particular. SO HELP ME GOD

Sworn before me at ... Fred Wurst

this ... day of ... 190...

Have been first read over and explained to the said Witness.

Local Agent of Dominion Lands or Homestead Inspector.

for the ... District.

2743

Sworn Statement

of ... of Sec. ...

Twp. ... Rge. ... of ... Meridian, in reference to the application for patent of ... for ... of Sec. ... Twp. ... Rge. ... of ... Meridian.

Year 1905 ... acres cropped

Year 1906 ... "

Year 1907 ... "

Year ... "

Year ... "

Year ... "

Year ... "

To Wit:

I ... of ...

and say that the answers to the foregoing questions are true and correct in every particular. SO HELP ME GOD

Sworn before me at ...

this ... day of ... 190...

Have been first read over and explained to the said Witness.

Local Agent of Dominion Lands or Homestead Inspector.

for the ... District.

Form 31 a'

File No 1387791

Department of the Interior.

OTTAWA, 190

Sir :—

I have to inform you that a patent for N.E.1/4
of Section 32 in Township 38
Range 18 West of the 4th Meridian,
bearing date the 31st
Dec. 1907 has issued in your name, and that
it has been forwarded to the Registrar of the Land Registration
District of [illegible]
who will issue the certificate of title upon receipt of your application to
him therefor, and upon payment of the proper fees, if any.

For this purpose please place yourself in communication with that official, giving him your full name and your Post Office address. His address is [illegible]

I am Sir,

Your obedient servant,

PERLEY G. KEYES,

Secretary.

To Peter Lorenman Esq.
Mayerville
Alta.

1387799

Action ALBERTA

No.

DEPARTMENT OF THE INTERIOR.

190

From

Date

(when rec'd)

Subject:

Form No.

Form A.

No. 171837 Form No. 1.

Application for Entry for a Homestead, ~~a Pre-emption or a Purchased Homestead~~.

I, [illegible], of [illegible], do hereby apply for an Entry for a Homestead under the provisions of section [illegible] in behalf of the Dominion Lands Act for the [illegible] Quarter Section of Section number [illegible] in Township [illegible] Range [illegible] of the [illegible] Meridian.

2. I am a British subject.

3. I am a citizen [illegible] that it is my intention to become a subject of [illegible] under the Laws of Canada, but I declare

[illegible]

District

NOTE. Strike out [illegible] applicant [illegible]

[illegible]

[illegible]	[illegible]	[illegible]	[illegible]	[illegible]	[illegible]	[illegible]	[illegible]
[illegible]	[illegible]	[illegible]	[illegible]	[illegible]	[illegible]	[illegible]	[illegible]

[illegible]	[illegible]	SUBDIVISION OF COUNTRY OF BIRTH	[illegible]	[illegible]	[illegible]	[illegible]	[illegible]
[illegible]	[illegible]	[illegible]	[illegible]	[illegible]	[illegible]	[illegible]	[illegible]

Form B.

Affidavit in support of an Application for Entry for a Homestead, a ~~Pre-emption or a Purchased Homestead~~.

I, [illegible], of [illegible], do solemnly swear (or affirm, *as the case may be*) that I am over eighteen years of age; that to the best of my knowledge and belief the land in respect of which my application is made is agricultural land and open to entry and that there is no person residing on the said land; that there are no improvements thereon; that this application is made for my exclusive use and benefit, with the intention of my residing upon and cultivating the said land, and neither directly nor indirectly for the use or benefit of any other person or persons whomsoever.

2. ~~That I have not heretofore obtained an Entry for a Homestead on irrigable lands.~~

3. That I obtained Entry for a Homestead on the [illegible] day of [illegible], 19[illegible], for the [illegible] quarter section of section [illegible], Township [illegible], Range [illegible], of the [illegible] Meridian, but forfeited (or abandoned, *as the case may be*) the same.

4. That this application is made for my exclusive use and benefit, with the intention of my residing upon and cultivating the said land, and neither directly nor indirectly for the use or benefit of any other person or persons whomsoever.

5. That my Homestead entry is in good standing at this date.

Sig. [illegible]

Subscribed and sworn to this [illegible] day of [illegible], 19[illegible], before me at [illegible].

[illegible]
Local Agent,
(or Sub-agent, as the case may be)

Note.—Strike out paragraph 3 if applicant has already received Homestead entry.
Note.—Insert at the end of paragraph 5, the words "and that I have resided upon and cultivated the same for [illegible] years."

Form No. 15H

In Statement of Colonel Mason Darrow

Taber, Alta.

in support of his application for Homestead Patent for

of Section 4 Township 12 Range 18 (W)

of 4 Meridian.

1. Where born? Colonel Mason Darrow, 33 yrs
Virginia, U.S.A.

2. Occupation previous to entry? Farming

3. When did you first apply for entry? 4th Sept 1909
When did you receive entry? 1st March 1909
When did you commence residence? 1st March 1909

4. If absent, state date and length of each absence, and reason therefor. From 1st March 09 to 27th May 09
" 27th July 09 to date 23rd Jan. 10

5. Where have you lived since receiving entry? Working in Taber, Alta.
Since January

6. Occupation during each year of residence? Same

7. How many acres have you broken? Year 1909 20
Year 1910 20
Year 1911 70
Year 1
Year 1

8. How many acres have you under crop each year? 1910 20
1911 70
1912

9. What stock have you owned since entry? Have you had on your homestead each year since that of receiving entry?
1910 4 horses
1911 2 "
1912 1 "

Frame 12 x 14 #125.00

Barn #150.00 Hen house #25.00

2½ miles #150.00
Tile
Agricultural land
4 yrs. SE 24 12 18 1st Abandoned
Tile Seed Grain 1911

Dominion of Canada

I, Colonel Mason Darrow do solemnly swear that the answers to the foregoing questions by me subscribed are true, and that I am entitled to a Patent for the Home said under the Dominion Lands Act.

That I have not sold or mortgaged the said land or any part thereof, or entered into any agreement of sale or mortgage in respect thereof, and that I will be the sole owner thereof and that no other person has any interest therein, except as mentioned in the application.

Sworn before me at LETHBRIDGE ALTA.
this 23rd day of January A.D. 1913
Colonel Mason Darrow

Agent of Dominion Lands or
Homestead Inspector for

Under the provisions of sub-clause 2 of clause 25 of the Dominion Lands Act.

I have perused the foregoing application for Patent, believe that the homestead requirements of the Dominion Lands Act have been complied with.

Dated at

Local Agent or Homestead Inspector.

I hereby certify that has today produced evidence showing ownership of the Township Range Meridian, from the day of to the present time, that all payments have been made to date, and that at least one-fifth of the total purchase price has been paid.

Date

Agent.

Ottawa

Accepted as sufficient.

Deputy Minister.

The Officer taking this application for patent is requested to exercise particular care that the name of the homesteader is given in full and correctly spelled.

Sworn Statement of D. W. Burns

NE. of Section 16 Township 12 Range 18 W
of 4 Meridian, in reference to the application for patent of
E. M. Barrow for NW of Section 16
Township 12 Range 18 W of 4 Meridian

JAN 1912 OTTAWA

1. What is your occupation, and how long have you known the applicant? — Farmer Since 1905 On my homest. NE. 16 12 18 W 4 from 1/3/04 to 22/12/04, 1/3/10 to 1/12/10, 22/2/11 to 23/1/12, Bal of time in Taber, Alta. on 1st March/04 to 1st March/09 From 1st March/09 to date 23/1/12

2. Where have you resided since you have known the applicant? (Give post-office address) — 255541

3. (a) When did he build his house (and if a change, the present one) on which actual residence thereon, making it his permanent home? — Single.

4. (a) What portion of each year since acquisition of homestead has he resided upon the land? (Give actual residence)

(b) Has his residence been continuous? If absent, state dates, length of each absence, and reasons therefor.

5. How much land has he under cultivation each year?

1909	35		35
1910	20		35
1911	70		35

6. How much of such cultivation was crop each year? — 1910 4 Horses; 1911 6

7. What class of which applicant is owner has he had on his homestead, or pasturing thereon, during each year since entry?

8. What is the size of his house or other buildings thereon, and what material used? And what is the present value of each? — Frame 12 x 14. $100.00

9. What extent of fencing has he made on his homestead, and what is the present value thereof? — 2½ miles. $150.00

10. What other buildings have been erected on his homestead? What is the size and character of each, and what is the present value of the same? — Barn $150.00 Hen house $25.00

11. Have you any interest, direct or indirect, in this application? — No

12. Do you believe the claimant has acted in good faith in obtaining his entry, and in making his application for patent? — Yes

Dominion of Canada, Province of Alberta

To Wit:

I, Daniel Wolstan Burns of Taber, Alta. make oath and say that the answers to the foregoing questions are true and correct in every particular. So HELP ME God.

Sworn before me at LETHBRIDGE ALTA. this 23 day of January 1912, having been first read over and explained to the deponent.

Daniel W. Burns

C. J. Layton
Local Agent of Dominion Lands or Homestead Inspector
for the LETHBRIDGE District.
Under the provisions of subsection 2 of clause 25 of the Dominion Lands Act.

Sworn Statement of E. O. Wright

SE of Section 16 Township 12 Range 18 W
of 4 Meridian, in reference to the application for patent of
E. M. Barrow for NW of Section 4
Township 12 Range 18 W of 4 Meridian.

1. What is your occupation, and how long have you known the applicant? — Farmer Since April 1907 On my homest. SE. 16 12 18 W 4 from 17/3/09 to 1/12/09, 1/3/10 to 22/12/10, 9 months to date 23/1/12. on 1st March 09 to 1st March 09 From 1st March/09 to date 23/1/12

2. Where have you resided since you have known the applicant? (Give post-office address and distance)

3. (a) When did he build his house (and if a change, the present one) on which actual residence thereon, making it his permanent home?

4. (a) What portion of each year since acquisition of homestead has he resided upon the land? (Give actual residence)

(b) Has his residence been continuous? If absent, state dates, length of each absence, and reasons therefor.

5. How much land has he under cultivation each year?

1909	35		35
1910	10		30
1911	50		35

6. How much of such cultivation was crop each year? — 1910 4 Horses; 1911 6

7. What class of which applicant is owner has he had on his homestead, or pasturing thereon, during each year since entry?

8. What is the size of his house or other buildings thereon, and what material used? And what is the present value of each? — Frame 12 x 14. $100.00

9. What extent of fencing has he made on his homestead, and what is the present value thereof? — 2 miles, 150.00

10. What other buildings have been erected on his homestead? What is the size and character of each, and what is the present value of the same? — Barn $75.00 Hen house $10.00

11. Have you any interest, direct or indirect, in this application? — No

12. Do you believe the claimant has acted in good faith in obtaining his entry, and in making his application for patent? — Yes

To Wit:

I, Edgar Oliver Wright of Taber, Alta. make oath and say that the answers to the foregoing questions are true and correct in every particular. So HELP ME God.

Sworn before me at LETHBRIDGE ALTA. this 23 day of January 1912, having been first read over and explained to the witness.

E. O. Wright

Local Agent of Dominion Lands or Homestead Inspector
for the District.
Under the provisions of subsection 2 of clause 25 of the Dominion Lands Act.

Form 31 a.

File No.

Department of the Interior.

OTTAWA, 191

Sir: –

I have to inform you that a patent for

of Section in Township

Range West of the Meridian,

bearing date the

has issued in your name, and that

it has been forwarded to the Registrar of the Land Registration

District of

who will issue the certificate of title upon receipt of your application

to him therefor, and upon payment of the proper fees, if any.

For this purpose please place yourself in communication with

that official, giving him your full name and your Post Office address.

His address is

I am, Sir,

Your obedient servant,

PERLEY G. KEYES,

Secretary.

To

Action.

ALBERTA

1387817

No. 1387817

DEPARTMENT OF THE INTERIOR.

To

Date

(When received)

Subject:

AE

Form No 7.

Form A.

Form No. 1.

No. 6

APPLICATION FOR A HOMESTEAD ENTRY.

I, Henry Donald

of Cochrane Alta. do hereby apply

for a Homestead Entry, under subclause 1 of clause 36 of "The

Dominion Lands Act," for the N.E. Quarter Section of Section or Number 30

of the 5th Township in the 20th Range West

of the 4th Meridian.

Henry Donald

Witness

Date

30 - 6 - 4 - 1

Form No. 1

AFFIDAVIT IN SUPPORT OF

CLAIM FOR A HOMESTEAD ENTRY

BY A PERSON WHO HAS NOT PREVIOUSLY OBTAINED HOMESTEAD ENTRY.

I, Henry Donald
Smith

do solemnly

that I am over eighteen years of age; that to the best of my knowledge and belief the land in respect of which my application is made, is of [illegible] Homestead Entry; that there is no person residing on the said land, nor are there any [illegible] there, except those made by myself; and that my application is made for my exclusive use and benefit, with the intention of [illegible] the said land, and not directly or indirectly, for the use or benefit of any other person whomsoever; and that I have not heretofore obtained an entry for a homestead on Dominion lands.

Subscribed and sworn to [illegible]
day of March 1902, before me

[illegible]
Local Agent.

Henry Donald
Smith

[illegible] Manitoba.

Sworn Statement of Henry Donald

of DeVille P.O. Alberta in support of his

application for Homestead Patent for the N½ E Quarter of Section 30

Township 51 Range 20 W of the 4 Meridian.

1. Henry Donald - 44 - Farmer
DeVille P.O. Alberta

2. Jno. Joy Birth Jno

3. August 27th 1907

4. Spring of 1914
Before Filing (Squatter)

5. Continuous residence
for the past twelve
years

6. Not absent.
Wife and children
same residence
For. 20 J.

7. 15 acres broken cropped prior to 1914

14	—	15 —
15 —	—	15 —
16	—	15 —
17	—	15 —
18 and 1914	—	15

8. 1 and two frames each
years Box last 6 years

All the time!

9. 1 log house 16x18 - val 400.00
1 log barn 14x16 - 75.00
1 granary 100.00
1 well 8.00
2 miles - trail to wire - 300.00

10. No

11. Most valuable for mixed farming

12. No

13. No

14. No

15. No

16. No

Dominion of Canada
Province of Alberta

I, Henry Donald

do solemnly declare that the statements hereinbefore made by me are true, and that this application for Homestead Patent under the provisions of the Dominion Lands Act is not made directly or indirectly on speculation, and that I have not entered for any other Homestead under the provisions of the Dominion Lands Act, and that I am not acting directly or indirectly for the benefit of any person who has not the right to make application for Homestead Patent, and that I am not in the interest of any person who has not the right to make application for Homestead Patent, and that I am not in the interest of any person who has not the right to make application for Homestead Patent, and

Sworn Statement of John Sanderson of the SE
Quarter of Section 30 Township 51 Range 20
of the 4 Meridian, in reference to the application for patent of
Henry Donalson for the NE Quarter of Section 30
Township 51 Range 20 of the 4 Meridian.

Farmer Well over 12 1/years

SE. 30 51. 20. 4. Continuously
for the last 14 years. + to date
Spring of 1914. About 13 years ago

Continuous residence for about
13 years. and to present time

On his own Land

4303637

Wife + family. same as
Previous to 1914 15 acres
15
15
15
15
15
15
15

Some horses, cow since I have known him
16 2
14 1

16 x 18 Log House	$ 350
2 Mile Rail + Wire	$ 375
14 x 16 Log Barn	$ 100
12 x 14 Granary	$ 150
Well	$ 10
No Chicken House Stone House	$

Yes

Dominion of Canada
Province of
John Sanderson

Edmonton
Alberta
13 August 1919

Before me
John Sanderson

Form No. 158
50,000 17-3-15

Sworn Statement of Frank Daniel of the SE
Quarter of Section 6 Township 52 Range 21
of the 4 Meridian, in reference to the application for patent of
Henry Donalson for the NE Quarter of Section 30
Township 51 Range 20 of the 4 Meridian.

Farmer, since about 14 years
SE 6. 52. 21. 4. Continuously
from Dec 1903 to May 1916
NE 30. 51 20 4 from May 1916 to Date
About Spring 1914 13 years ago

Continuous residence since
Spring 1907. to present time

On his own Land

Wife + family. same as
Previous to 1914 15 acres
15
16
17
18
19
15
15
15
15

Has horses all the time.

16 x 18 Log House	$ 400
2 Mile Wire + Rail	$ 300
14 x 16 Log Barn	$ 75
12 x 14 Granary	$ 100
Well	$ 10
Chicken House 20 Stone House	$ 25
No	

Yes

Dominion of Canada
Province of Alberta
Frank Daniel

Edmonton
Alberta
13 August 19

Before me
Frank X Daniel
his
mark
Witness

IN YOUR REPLY PLEASE QUOTE THIS FILE NO. 17717

Copy sent to Reclamation Service Department of the Interior

DEPARTMENT OF THE INTERIOR
CANADA

Land Patents Branch.

Ottawa,

SIR,—

I beg to inform you that I have sent for [illegible]

of Section 21,

Twp. 21 West of the 4th Meridian,

[illegible] Land District,

[illegible] Alberta.

[illegible] your application to [illegible], and [illegible] payment of the [illegible] fee,

$2 [illegible].

[illegible] Edmonton, Alberta

[illegible] Your obedient servant,

[illegible]

Land Agent.

To Hammond Co.

Alberta.

FORM 31A.

No. 1387319

Accom.

ALBERTA

DEPARTMENT OF THE INTERIOR.

1901

From

Date

When rec'd

Subject:

Form No 7.

Form No. 138.

Sworn Statement of N. Mellendorf

Maylon in support

of his application for Homestead Patent for S.E. 1/4.

of Section 6 Twp. 33 Rge. 26 W of 4th Meridian.

Henry Mellendorf 21 years old
By naturalization by father's papers, date
Sept. 26, 1904 and
Date Mellendorf, naturalizing on Sept 26, 1904 and
Prior to my homestead Nov. 19 04

Born Nov 16. 04 with parents, C. Mellendorf S.E. 6
To 33 27 W 4th
Continuously
to date

As above family

Year 1905 10 acres
Year 6 10
Year 7
Year
Year
Year
Year

1905. '06. '07.

Cattle 15

20 horses
All farm implements
one buggy
no
no.
no.
no.

CANADA

I, Henry Mellendorf do solemnly swear that the answers to the foregoing questions are true and correct in every particular. That I claim a Patent for this Homestead under the provisions of the "Dominion Lands Act."

That I obtained an entry, and claim a Patent for the same for my own benefit, and not in the interest or for the benefit of any other person or persons whomsoever.

SO HELP ME GOD.

Sworn before me at Olds this 26th day of Nov. 1907 and I have first been read over and explained to the said applicant.

Henry Mellendorf

Agent of the Dominion Lands, or Sub Agent, Dominion Lands. Homestead Inspector for the District.

CALGARY DISTRICT, OLDS, ALTA.

I recommend the foregoing application for Patent, inasmuch that the homestead requirements of the "Dominion Lands Act" have, in this case, been complied with.

Dated at Calgary this 26th day of November 1907

R.B. Matheson
Local Agent for Dominion Lands for Calgary District.

Ottawa,

20.00
Received at Ottawa
Commissioner.

The Officer taking this application for patent is requested to exercise particular care that the name of the homesteader is given in full and correctly spelt.

Sworn Statement of H Rupert of Sec 20

Tph 33 Rge 27 W of 4th Meridian, in reference to the application for patent of N. Mellendorf for S E ¼ of Sec. 6 Thp 33 Rge 26 W of 4th Meridian

1507219

Farmer.
Owns 2 qrs
Entry Patented.
no house.
no residence
From nov 16. 04 to date
Continuously with father,
Carl Mellendorf on S E ¼
Sec 32. 27 4th W 4 m.
as above farming
1 Cattle
Year 1906 Broke 10 acres, cropped acres
Year 1 " " "
Year 1 " " "
Year 1 " " "
Year 1 " " "
Year 1 " " "
Cattle 1904 2 1905 3
Horses 1
no house
no fences value
no stables

CANADA
To Wit:

I Henry Rupert of Drayton
make oath and say that the answers to the foregoing questions are true and correct in every particular.
SO HELP ME GOD.

Sworn before me at
this 26th day of Nov 1906
Having been first read over and explained to the said Witness.

Henry Rupert

Local Agent of Dominion Lands or Homestead Inspector.

Sub Agent, Dominion Lands. District.

CALGARY DISTRICT. OLDS. ALTA

Form No. 158.

Sworn Statement of E. Wideman of Sec. 16

Tph 33 Rge 27 W of 4th Meridian, in reference to the application for patent of N. Mellendorf for S E ¼ of Sec. 6 Thp 33 Rge 26 W of 4th Meridian.

Farmer.
owns ½ Sec
Entry homestead
no house.
no residence
From nov 16, 04 to date
Continuously with
father, Carl Mellendorf, on S E ¼
Sec 32 27 W 4th
as above, farming
1 Cattle
Year 1906 broke 6 acres, cropped acres
Year 1 " " "
Year 1 " " "
Year 1 " " "
Year 1 " " "
Year 1 " " "
Year 1 " " "
Cattle 1903. 1 1904. 1
Horses
no house
all fences value ½ sec
no stables

CANADA
To Wit:

I Edward Wideman of Drayton
make oath and say that the answers to the foregoing questions are true and correct in every particular.
SO HELP ME GOD.

Sworn before me at
this 26th day of Nov 1906
Having been first read over and explained to the said Witness.

Edward Wideman

Local Agent of Dominion Lands or Homestead Inspector.

Sub Agent, Dominion Lands.

CALGARY DISTRICT. OLDS, ALTA. District.

Form No. 46.

Supplementary Statement made and confirmed by the Affidavit of Henry Hellendorf in support of application for patent for the S E ¼ of Section 6 Township 33. Range 26 West of the 4th Meridian.

1. What is your present address?

May Lau

1507919

2. Since applying [illegible]

no residence

3. How much breaking, [illegible]

none

4. When about [illegible]

On S.E. ¼ 33 & 3 [illegible]

5. How many [illegible]

36 head Cattle 1 Mare horse 1 Colt 1 Domestic as above 1 Barn stable and

6. Have you [illegible]

No Patent

7. What is the [illegible]

8. Give particulars [illegible]

9. Have you assigned or transferred or agreed to assign or transfer any right, title or interest in the above said or any part thereof? If so, when and to whom?

10. Do you wish to correct any statement contained in your application for patent, or to add anything thereto?

CANADA
Province of Alberta,
To Wit:

I, [illegible] do solemnly swear that the answers to the foregoing questions are true and correct in every particular; and that I obtained an entry and claim a patent for the land referred to therein for my own benefit and not in the interest or for the benefit of any other person or persons whomsoever.

SWORN before me at [illegible]

this [illegible] day of [illegible] A.D. 19[illegible]

having been read over and explained to the said [illegible]

[illegible]

Sub Agent, Dominion Lands
CALGARY DISTRICT, OLDS, ALTA.

Ref. No. (O. C.)
" " (H. O.)

SUPPLEMENTARY STATEMENT

OF

Re

Form No. [illegible]

CANADA
Province of Alberta,
To Wit:

We, [illegible] and [illegible] do solemnly swear that we have heard read over the foregoing statement of [illegible], and that we are personally aware that the same is true and correct in every particular.

SWORN before me at [illegible]

this [illegible] day of [illegible] A.D. 19[illegible]

[illegible]

Sub Agent, Dominion Lands
CALGARY DISTRICT, OLDS, ALTA.

Form 31 a.

File No. 1384819

Department of the Interior.

OTTAWA, [illegible] 190_

Sir:—

I have to inform you that a patent for S.E. 1/4
of Section 6
in Township 33
Range 26
West of the 4th Meridian,
bearing date the 2nd
March, 1911,
has been issued in your name, and that
it has been forwarded to the Registrar of the Land Registration
District of SOUTH ALBERTA.

When you require [illegible] upon receipt of your application to
him therefor, on proper payment of the proper fees, if any.

In any [illegible] please address yourself in communication
with that office, [illegible] your full name and your Post Office
address. His address is

[illegible]

I am Sir,

Your obedient servant,

PERLEY G. KEYES,

Secretary.

To Henry Helmsford, Esq.,
Brampton,
Ont.

1387823
1387823

ALBERTA
Action

No.

DEPARTMENT OF THE INTERIOR

Ottawa

From

Date

when rec'd

Subject

Form No. 7

RECEIVED.

Form A.

Form No. 1.

No. 44154

Application for Entry for a Homestead, a Pre-emption or a Purchased Homestead.

I, Robert Barlow

of Toronto Twp

for a Hdy

under the provisions of Section 22 of the Dominion Lands Act, do hereby apply for an Entry

on behalf of the Dominion Lands Act for the SE Quarter Section of Section number 36, in Township 51, Range 20 W of the 4 Meridian.

2. I am a British subject;

(3.) I am a citizen [illegible]

that [illegible] last I declare.

Robert Barlow

Witness.

NOTE. Strike out paragraph (3) if not applicable.
Strike out paragraph [illegible] if not applicable.

NOTE. The statistical information asked for below [illegible]

		COUNTRY OF BIRTH.	SUBDIVISION OF COUNTRY OF BIRTH.	[illegible]	PRESENT OCCUPATION.
26	1	England	Notts.	Alkali	Farmer

Form B.

Affidavit in support of an Application for Entry for a Homestead, a Pre-emption or a Purchased Homestead.

I, Hubert Barlow

of Tofield, do solemnly swear (*or* affirm, *as the case may be*), that I am over eighteen years of age; that to the best of my knowledge and belief the land in respect of which my application is made is agricultural land and open to entry, and that there is no person residing on the said land; that there are no improvements thereon; that this application is made for my exclusive use and benefit, with the intention of my residing upon and cultivating the said land, and neither directly nor indirectly for the use or benefit of any other person or persons whomsoever.

(2.) That I have not heretofore obtained an Entry for a Homestead on Dominion Lands.

(3.) That I obtained Entry for a Homestead on the....

day of ....., 19....., for..... Quarter-section of

Section ....., Township ....., Range .....

of the ..... Meridian, but forfeited *or* abandoned, *as the case may be*, the same.

(4.) That this application is made for my exclusive use and benefit, with the intention of my residing upon and cultivating the said land, and neither directly nor indirectly for the use or benefit of any other person or persons whomsoever.

(5.) That my homestead entry is in good standing at this date.

Sig. Hubert Barlow

Subscribed and sworn to this
day of 19
before me at .....

Local Agent,
[*or* Subagent, *as the case may be.*]

NOTE.—Strike out paragraph 2 if applicant has already received homestead entry.

NOTE.—Paragraph 5 is applicable only in the case of an application for a pre-emption entry.

THE SECRETARY
DEPARTMENT OF THE INTERIOR
OTTAWA

L.M.C.D.

Department of the Interior.
Canada.

PLEASE QUOTE THIS
FILE No.

1387[illegible].

Ottawa.

Copy for Ed. D.L. Edmonton 26th August, 1911.
Ref. 157[illegible].

Sir,

I beg to inform you that your entry for the S.E. ¼ of Section 36, Township 51, Range 20, West of the 4th Meridian will now be cancelled in accordance with the abandonment you have executed and the land made available for re-entry.

There appear to be no improvements.

If at any future time you are in a position to fulfil the required settlement duties and desire another homestead entry it will be necessary for you to make application in writing request addressed to the Secretary of the Department of the Interior, Ottawa, for this authority, so that the transaction shall be on record here.

Land Patents Branch
AUG 1911
ENTRY CANCELLED

Your obedient servant,

Assistant Secretary.

H.Barlow, Esq.,
Tofield,
Alta.

FORM A.

RECEIVED.

205784

No. 30546

SEP 19 1911

Form No. 1.

Application for Entry for a Homestead, a Pre-emption or a Purchased Homestead.

2520030

I, Wilfred Monkman

of Tofield

do hereby apply for an Entry for a Homestead under the provisions of Section in that behalf of the Dominion Lands Act, for the S.E. Quarter Section of Section number 36 in Township 51, Range 20 W of the 4 Meridian.

2.) I am a British subject,

3.) I am a citizen or subject of the [illegible] that it is my intention to become a British subject under the laws of Canada, but I declare

DOMINION LANDS OFFICE
SEP 19 1911
EDMONTON, ALTA.

160 a

Note [illegible]

Note The [illegible]

Male or Adult.	Female.	Minor.	COUNTRY OF BIRTH.	SUBDIVISION OF COUNTRY OF BIRTH.	LAST PLACE OF RESIDENCE.	PREVIOUS OCCUPATION.
1		1	England	Yorkshire	Manitoba	Farmer

(22)

DOM. LANDS OFFICE
SEP 19 9 35 AM '11
EDMONTON, ALTA.

Form B.

Affidavit in support of an Application for Entry for a Homestead, a Pre-emption or a Purchased Homestead.

I, Wilfrid Monkman

of Sofield, do solemnly swear (or affirm, *as the case may be*), that I am over eighteen years of age; that to the best of my knowledge and belief the land in respect of which my application is made is agricultural land and open to entry and that there is no person residing on the said land; that there are no improvements thereon; that this application is made for my exclusive use and benefit, with the intention of my residing upon and cultivating the said land, and neither directly nor indirectly for the use or benefit of any other person or persons whomsoever.

(2.) That I have not heretofore obtained an Entry for a Homestead on Dominion Lands.

~~(3.) That I obtained Entry for a Homestead on the~~

day of 191 , for Quarter-section of

Section , Township Range

of the Meridian, but forfeited (or abandoned, *as the case may be*) the same.

(4.) That this application is made for my exclusive use and benefit, with the intention of my residing upon and cultivating the said land, and neither directly nor indirectly for the use or benefit of any other person or persons whomsoever.

(5.) That my homestead entry is in good standing at this date.

Sig. Wilfrid Monkman

Subscribed and sworn to this 11th
day of September 1911
before me at Edmonton

Local Agent,
[or Sub-agent, *as the case may be.*]

Senior Assistant.

And the Applicant therein
does not exceed 40 acres.

And the Applicant therein
does not exceed 25 acres.

Form No 168.

Sworn Statement of Reginald Monkman of Deville in support of his application for Homestead Patent for South East of Section 36 Township 51 Range 21 of the 4th Meridian.

1. What is your name in full, age, occupation and Post Office address?

Reginald Monkman age 20 occupation Farmer Deville Alberta

2. (a) Are you a British subject at the present time? and (if you have been naturalized) are you a British subject by birth, naturalization or re-naturalization?

(a) Yes (b) Birth

NOTE. If the original entry was by commutation, certificate must be furnished. If by purchase, copy of agreement to purchase must be produced, or description of land to be entered by letter or number.

3. (a) When did you establish your homestead entry? (b) when did you commence to reside upon the land, giving date? (c) when did you commence actual residence thereon?

(a) Sept 19th 1911 (b) Sept 19th 1911 (c) November 20th 1911

4. What portion of each year since commencement of residence upon the land, giving date, have you resided thereon?

4 3/12 & 2

5. Where, if not on your homestead, where have you resided since the date of your entry, and why?

Absent from homestead this year working for farmer

6. Of whom do your family consist, giving dates when they first came to reside with you, and the time they have resided with you since that date, and if they resided upon the land of each year since that date state how they resided upon it?

Family

7. Has your residence been performed on land owned by yourself or by any member of your family? If so, describe such land.

Section ..... Township ..... Range ..... West of

(a) When (b) and how (c) was such land acquired?

(a) .....

(b) .....

(c) By whom (d) was the land acquired, and when (e) was the present owner married?

(c) .....

(d) .....

(e) .....

(e) What buildings are on such land, and what is the present value thereof?

(e) .....

(f) What month or part of month in each year have you resided on your land?

(f) .....

(g) What month or part of month in each year have you and your family (wife, or son, daughter, sister, brother) resided on the land of your .....?

(g) .....

8. How much breaking have you done each year on your homestead in each year since entry? (If crop failed, say how many acres have you cultivated each year?)

Year 1 Broke 17 acres, cropped ..... acres

Year 1 " 16 " 12

Year 1 " 3 " 2

Year 1 " 30 " "

Year 1 " "

9. What stock of which you are the owner have you had on your homestead each year since date of pre-emption entry?

Nil Stock

10. What permanent improvements have you made, the amount of what (material) and what extra personal work thereon?

Logging 10 acres

11. What other occupation have you followed since entry? (a) Have you followed any other business? What other? (b) Have you had any other homestead? Where is it situate?

Logging 2 months

12. What extent of fencing, cross-fencing, ploughing, etc., on your homestead and what is the extent of cultivation thereof?

Ploughed 10 acres

13. Are there any indications of coal, stone, iron, or other minerals on your land? If so, describe them. Have you applied for the mineral rights? If so, when? Is the land in your opinion valuable for coal, stone, iron, or other minerals? Is it fit for settlement, or principally valuable for timber, stone, coal, or mineral purposes?

No

14. Have you had any other homestead entry? If so, where is it and say what became of it?

No

15. Have you mortgaged or encumbered or conveyed or agreed to mortgage, encumber or convey your homestead or any part thereof? If so, when and to whom?

No

Dominion of Canada
Province of Alberta
To Wit:

I, Reginald Monkman, do solemnly swear that the answers to the foregoing questions are true and correct in every particular. That I claim a Patent for the Homestead under the provisions of *The Dominion Lands Act*.

That I obtained an entry and claim a Patent for the same for my own benefit and not in the interest or for the benefit of any other person or persons whomsoever. So help me God.

Sworn before me at Edmonton this 20th day of A. D. 1912 } Reginald Monkman

having first been read over and explained to the said applicant.

A Dominion Lands Agent, or Homestead Inspector for the Edmonton District.

Cedar in Timber, Hay, 2

I recommend the foregoing application for Patent, believing that the Homestead requirements of *The Dominion Lands Act* have, in this case, been complied with.

Dated at Edmonton, November 24th A. D. 1912

Local Agent of Dominion Lands for Edmonton District

I hereby certify that ..... has to-day produced evidence showing ownership of the ..... of Section ..... Township ..... Range ..... Meridian, from the ..... day of ..... to the present time; that all payments have been made to date, and that at least one-third of the total purchase price has been paid.

Local Agent.

Date 191

Accepted as sufficient, Ottawa. DEC 11 1912 191

Commissioner.

The Officer taking this application for patent is requested to exercise particular care that the name of the homesteader is given in full and correctly spelled.

Sworn Statement of Roy Dunn

NE of Section 33 Township 51 Range 20

of 4 Meridian, in reference to the application for patent of

Alfred Montreuil for SE. of Section 30

Township 51 Range 20 of 4 Meridian.

1. What is your occupation, and how long have you known the applicant?

Farmer. Have known applicant

2. Where have you resided since you have known the applicant? (Give places and dates.)

Have resided continuously on my present homestead

3. (a) When did he build his house and when did he commence actual residence thereon, making it his permanent home?

(b) [illegible]

4. (a) What portion of each year since commencement of residence has he lived upon the land? (Give actual dates.)

Continuous residence on his own land from May 1st 1911 to present date

(b) Has his residence been upon land owned by some other person, and if so, for what period and at what distance from the land in question?

5. Has he cultivated any portion of the land? If so, how much each year?

	Acres
1911	7
1912	17
1913	10
1914	8
	30

6. How much fencing has been done each year upon the land?

7. What class of wood has been used for fencing, and how far has it been hauled?

Poplar

Dug

8. What is the size of his house and what is it constructed of?

16 x 24 Shiplap

9. What extent of farming has he made on his homestead, and what is his present stock and implements?

5 Milch Cattle 1 Brood Mare

10. What other buildings have been erected on his homestead? (Give size and what each is used for.)

Log Granary

11. Have you any interest, direct or indirect, in this application?

No

12. Do you believe the claimant has acted in good faith in obtaining his entry, and in making his application for patent?

Yes

Dominion of Canada

Province of Alberta

To Wit:

I, Roy Dunn of Edmonton make oath and say that the answers to the foregoing questions are true and correct in every particular. So HELP ME God.

Sworn before me at Edmonton this 24th day of November 1914 Roy Dunn

having been first read over and explained to the witness.

A Local Agent of Dominion Lands or Homestead Inspector

for the Edmonton District.

Senior ~~Assistant~~

Sworn Statement of George Kustak

NE of Section 26 Township 51 Range 20

of 4 Meridian, in reference to the application for patent of

Alfred Montreuil for SE. of Section 36

Township 51 Range 20 of 4 Meridian.

1. What is your occupation, and how long have you known the applicant?

Farmer, Have known applicant since

2. Where have you resided since you have known the applicant? (Give places and dates.)

On my own homestead continuously from Nov 1911 to the present date

3. (a) When did he build his house and when did he commence actual residence thereon, making it his permanent home?

(b) [illegible]

4. (a) What portion of each year since commencement of residence has he lived upon the land? (Give actual dates.)

Continuous residence on his own land from Nov. 1911 to the present date with the exception of three months

(b) Has his residence been upon land owned by some other person, and if so, for what period and at what distance from the land in question?

5. Has he cultivated any portion of the land? If so, how much each year?

No Farming

	Acres
1911	
1912	
1913	
1914	

6. How much fencing has been done each year upon the land?

7. What class of wood has been used for fencing, and how far has it been hauled?

No fencing

8. What is the size of his house and what is it constructed of?

16 x 24 Shiplap

9. What extent of farming has he made on his homestead, and what is his present stock and implements?

5 Milch Cattle 1 Brood Mare

10. What other buildings have been erected on his homestead? (Give size and what each is used for.)

Log Granary

11. Have you any interest, direct or indirect, in this application?

No

12. Do you believe the claimant has acted in good faith in obtaining his entry, and in making his application for patent?

Yes

Dominion of Canada

Province of Alberta

To Wit:

I, George Kustak of Dewville make oath and say that the answers to the foregoing questions are true and correct in every particular. So HELP ME God.

Sworn before me at Edmonton this 24th day of November 1914 George Kustak

having been first read over and explained to the witness.

A Local Agent of Dominion Lands or Homestead Inspector

for the Edmonton District.

Senior ~~Assistant~~

IN YOUR REPLY ADDRESS "THE COMPTROLLER, LAND PATENTS BRANCH, DEPARTMENT OF THE INTERIOR."

IN YOUR REPLY PLEASE QUOTE THIS FILE NO. 1078823

DEPARTMENT OF THE INTERIOR
CANADA

Land Patents Branch,

Ottawa

SIR:—

I beg to inform you that a patent for [illegible]
of Section [illegible]
in Township [illegible]
Range [illegible]
West of the [illegible] Meridian,
bearing date the [illegible]
has been issued in your name, and that it has been forwarded to the Registrar of the Land Registration District of [illegible]
who will issue the certificate of title upon receipt of your application to him therefor, and upon payment of the proper fees, if any.

For this purpose please communicate with that official, giving him your full name and your Post Office address. His address is The Registrar, Land Titles Office.

Your obedient servant,

N. O. COTÉ,

To [illegible]

FORM 31 A
[illegible]

1387872

ALBERTA

No.

DEPARTMENT OF THE INTERIOR.

1907

From Edmonton & Dist. Agency

Calgary

Date when read

Subject: [illegible]

Form A. Form No. 1.

No. 7

Application for Entry for a ~~Homestead~~, a Pre-emption or a ~~Purchased Homestead~~.

2054931

I, [illegible] of [illegible] do hereby apply for an Entry for a [illegible] under the provisions of Section [illegible] in that behalf of the Dominion Lands Act, for the E ½ Quarter Section of Section number 14, in Township 1, Range 12 W of the 4 Meridian.

2 I am a British subject.

3 ~~I am a citizen~~ [illegible] that it is my intention to become a British subject under the laws of Canada, but I declare

[illegible] District.

NOTE. Strike out paragraph 2 or 3 and 4 if not a Pre-emption.
Strike out paragraph [illegible] if not a Homestead.

NOTE. The following information is asked for below with [illegible] Agent with regard to [illegible]

Number of Application	Name in full	Age	Sex	Married or Single	COUNTRY OF BIRTH	SUBDIVISION OF COUNTRY OF BIRTH	LAST PLACE OF RESIDENCE	PREVIOUS OCCUPATION.
1	[illegible]	1	M	S	United States	Boston Mass	[illegible]	[illegible]

Form B.

Affidavit in support of an Application for Entry for a Homestead, a Pre-emption or a Purchased Homestead.

I, Joseph Purcell

of Swift Current, do solemnly swear (or affirm, *as the case may be*), that I am over eighteen years of age; that to the best of my knowledge and belief the land in respect of which my application is made is agricultural land and open to entry, and that there is no person residing on the said land; that there are no improvements thereon; that this application is made for my exclusive use and benefit, with the intention of my residing upon and cultivating the said land, and neither directly nor indirectly for the use or benefit of any other person or persons whomsoever.

(2.) That I have not heretofore obtained an Entry for a Homestead on Dominion Lands.

(3.) That I obtained Entry for a Homestead on the 12 day of Jan 19 1, for SE Section 1, Township 1, Range 1, Quarter-section of the W Meridian, but forfeited (or abandoned, *as the case may be*) the same.

(4.) That this application is made for my exclusive use and benefit, with the intention of my residing upon and cultivating the said land, and neither directly nor indirectly for the use or benefit of any other person or persons whomsoever.

(5.) That my homestead entry is in good standing at this date.

Sig. Joseph Purcell

Subscribed and sworn to this 12 day of Dec 1912 before me at Swift Current

Local Agent.

[or Subagent, *as the case may be.*]

NOTE.—Strike out paragraph 2 if applicant has already received homestead entry.

NOTE.—Paragraph 3 is applicable only in the case of an application for a pre-emption entry.

DO NOT WRITE ABOUT MORE THAN ONE SUBJECT IN THE SAME LETTER. WRITE LEGIBLY. GIVE NAME AND ADDRESS

[redacted]

1307872

Department of the Interior.
Canada.

Ottawa

2nd November, 1911.

Copy to A. D. L. Lethbridge. Ref. 69126 & 70457.

Sir,

Sub - 14 - 1 - 17 - 2, Vol. 1.

I beg to inform you that your pre-emption entry for the above land will now be cancelled in accordance with the abandonment you have executed and the land made available for re entry. There appear to be no improvements.

Your obedient servant,

Assistant Secretary.

Joseph Pierelle, Esq.,
Caffray, B. C.

4

DOMINION LANDS OFFICE
LETHBRIDGE
DEC 14 1911
10 00
R

Form No. 1.

Form A.

No. 3 3 : 5

Application for Entry for a ~~Homestead~~, a Pre-emption or a ~~Purchased Homestead~~.

2582948

I, Fred Milan Warner

of Warner, Alta.

do hereby apply for an Entry

for a ~~Pre~~ emption under the provisions of Section 15

in that

behalf of the Dominion Land- Act for the S E Quarter Section of Section number 14

, in Township 1 , Range 17 W of

the 4 Meridian.

2. ~~I am a British subject~~.

3. I am a citizen ~~or subject~~, *as the case may be*, of U S A , but I declare that it is my intention to become a British subject under the laws of Canada

Sig. Fred Milan Warner

District.

Note: The information called for herein will be obtained as required by Agent when granting patent.

NAME (in full)	COUNTRY OF BIRTH	SUB-DIVISION OF COUNTRY OF BIRTH	LAST PLACE OF RESIDENCE	PREVIOUS OCCUPATION
				Farmer

Form B.

Affidavit in support of an Application for Entry for a ~~Homestead,~~ a Pre-emption or a ~~Purchased~~ Homestead.

I, [illegible] Mclaren

of [illegible] Alta. , do solemnly ~~swear~~ or affirm, *as the case may be*,

that I am over eighteen years of age; that to the ~~best~~ of my knowledge and belief the land in respect of which my application is made is agricultural land and open to entry and that there is no person residing on the said land; that there are no improvements thereon ~~except~~ 2 acres broken

use and benefit, with the intention of my residing upon and cultivating the said land, and neither directly nor indirectly for the use or benefit of any other person or persons whomsoever.

~~2. That I have not heretofore obtained an entry for a Homestead or Dominion lands.~~

(3.) That I obtained Entry for a Homestead on the 14 day of 1911 for quarter-section of

day of December 1911 for quarter-section of 7 Township 1 Range 17

Section 14 of the W Meridian, but ~~[illegible]~~

(4.) That this application is made for my exclusive use and benefit, with the intention of my residing upon and cultivating the said land, and neither directly nor indirectly for the use or benefit of any other person or persons whomsoever.

(5.) That my homestead entry is in good standing at this office.

[illegible] Mclaren

Subscribed and sworn to this 14th day of December 1911

before me at [illegible] Local Agent.

[illegible] [Inspector or Sub-agent, *as the case may be*.]

NOTE. Strike out ~~[illegible]~~ if application is for pre-emption entry.

NOTE. Paragraph 2 to be struck out if application is for pre-emption entry

Form No. 27.

No.

File No. 79457
69126

R.L.

Department of the Interior.

DOMINION LANDS AND CROWN TIMBER OFFICE,

Lethbridge, Alta. Jan. 8th 191 3

JAN

Copy to H.O. Pre-emption File.

Sir,

I beg to enclose herewith a declaration completed by Fred H. Warren abandoning his homestead and pre-emption entries for the S.½ of Section 14, Township 1, Range 17, West of the 4th meridian in favor of his son Ernest A. Warren. As the former Gentleman has paid the amount owing in connection with his pre-emption entry, namely $25.51 being the interest to the 6th inst., the entries have been cancelled and Mr. Ernest H. Warren granted re-entry, the transaction bearing date of the inst.

See your Files 1993801--1387872.

Encl.

Your Obedient Servant,

The Secretary.

Dept. Dominion Lands.

Department of Interior,

Ottawa, Ont.

Form A.

FORM No. 1.
100,000-10-6-12.

No. 34020

Application for Entry for a Homestead, ~~a~~ Pre-emption ~~or a Purchased~~ Homestead.

I,

of do hereby apply for an Entry

for a , under the provisions of Section in that

behalf of the Dominion Lands Act, for the Quarter Section of Section number

in Township , Range of the Meridian.

(2.) I am a British subject.

(3.) I am a citizen (*or* subject, *as the case may be*) of , but I declare that it is my intention to become a British subject under the laws of Canada.

Sig.

District.

NOTE. Strike out paragraph 2 if applicant is not a British subject.
Strike out paragraph 3 if applicant is a British subject.

NOTE. The statistical information called for below will be obtained and filled in by Agent when granting entry.

Number in family, including entrant, giving their ages.				COUNTRY OF BIRTH.	SUBDIVISION OF COUNTRY OF BIRTH.	LAST PLACE OF RESIDENCE.	PREVIOUS OCCUPATION.
Male Adult.	Female Adult.	Children under 21.	Total.				

Form B.

Affidavit in support of an Application for Entry for a ~~Homestead~~, a Pre-emption or a Purchased ~~Homestead.~~

I, [illegible]

of [illegible], do solemnly swear (or affirm, *as the case may be*), that I am over eighteen years of age; that there is no person residing on the land herein applied for; that there are no improvements thereon; that there is not more than twenty-five (25) acres of merchantable timber on the land.

2. That I have not heretofore obtained an Entry for a ~~Homestead~~ on Dominion Lands.

3. That I obtained Entry for a Homestead on the

day of [illegible] 19[illegible], for [illegible] Quarter-section of

section [illegible], Township [illegible], Range [illegible]

of the [illegible] Meridian, but forfeited (*or* abandoned, *as the case may be*) the same.

4. That this application is made for my exclusive use and benefit, with the intention of my residing upon and cultivating the said land, and neither directly nor indirectly for the use or benefit of any other person or persons whomsoever.

5. That to the best of my knowledge and belief the land in respect of which my application is made is agricultural land and open to Entry.

6. That my Homestead Entry is in good standing at this date.

Sig. Ernest Brown Hansen

Sworn before me and subscribed to this
day of [illegible] 19[illegible]
before me at [illegible]

[illegible]

Local Agent,
(*or* Sub-agent, *as the case may be*.)

Strike out paragraph 2 if applicant has already obtained an entry for a Homestead or Purchased Homestead.

Strike out paragraph 3 if applicant has not heretofore obtained an entry for a Homestead or Purchased Homestead.

Paragraph 6 is applicable only in the case of an application for a pre-emption.

APP. FOR PATENT

APP. FOR PATENT

N.B.—Please see that name of applicant is given in full and correctly spelled. Also that the land is correctly described at the head of each statement.

Sworn Statement

of Ernest Hugh Warren of Lethbridge, Alberta, in support of his application for PRE-EMPTION Patent for the S.E. Quarter of Section 14 Township 9 Range 17 West of the 4th Meridian, the appurtenant Homestead being the N.E. Quarter of Section 14 Township 9 Range 17 West of the 4th Meridian.

1. What is your name in full, age, occupation and Post Office address?
   Ernest Hugh Warren, 33rd year, Farming, Lethbridge, Alta.

2. Are you a British subject at the present time?
   Yes.

3. (a) When did you obtain homestead entry? (b) When did you obtain pre-emption entry? (c) When did you apply for patent for your homestead?
   (a) January 7, 1913. (b) January 7, 1913. (c) Oct. 11th 1918.

4. What portion of each year since applying for homestead have you resided upon it? (State separately whether residence was upon the homestead or upon the pre-emption.)
   Entered on 7th Jan 1913 to 22 November 1917 & 22 May 1918 to date. Lived on Pre-emption.

5. When absent from your homestead or pre-emption, where have you resided and what has been your occupation?
   Granted Land Sec 32 3 14 W4 Farming. Wife, same residence.

6. Of whom do your family consist, and for what portion of each year since you applied for entry for your homestead have they resided upon the homestead or pre-emption?
   Yes.
   Yes.
   Yes.

7. (a) Has patent been issued for your homestead? (b) Do you expect to do so? If not, why not?
   No. Yes.

8. Since applying for entry for your homestead how much breaking have you had done, and how much substantial improvement, and what is the value of such improvements?

	Acres broken	Acres cropped	Value of Buildings
Year 1913	35	35	35
Year 1914	8	12	30
Year 1915			
Year 1916			
Year 1917			
Year 1918	17	18	

(State separately what acreage on homestead and what on pre-emption.)

9. What stock of cattle, horses, sheep, etc., have you kept on your homestead or pre-emption during each year since your first application for entry for your homestead?

Horses	14	17			
Cattle					
Sheep					
Pigs					

10. What is the value of your homestead and pre-emption, respectively, at present? (State whether houses on homestead or pre-emption.)
    14x14, 10x14, 12x14 frame $400
    Homestead.
    2 Granaries $200, Stable $100
    Well $40,
    1½ miles = $125
    No Agricultural land.

11. What other pre-emptions have you had? (State whether you sold them, and if so, for what price, and when.)

12. What extent of cultivation have you had on your pre-emption, and what value do you put upon it?

13. Are there any indications of coal or other minerals on your homestead or pre-emption? If so, what are they, and which do you consider most valuable for agricultural, domestic or manufacturing purposes?

14. (a) Have you had any other homestead? (b) Have you had a pre-emption? (c) Have you sold the land and for what price?
    (a) No. (b) No.

15. Have you mortgaged, assigned, transferred or agreed to mortgage, assign or transfer your homestead, pre-emption or any part thereof? If so, to whom and for what consideration?
    No.

CANADA,
Province of Alberta } To Wit:

I, Ernest Hugh Warren do solemnly swear that the answers to the foregoing questions are true and correct in every particular. That I claim a Patent for the Preemption under the provisions of *The Dominion Lands Act*.

That I obtained an entry, and claim a Patent for the same for my own benefit, and not in the interest or for the benefit of any other person or persons whomsoever. SO HELP ME GOD.

SWORN before me at Lethbridge
in the Province of Alberta
this 11 day of October A.D. 1918

Ernest Hugh Warren

Agent of Dominion Lands or
Homestead Inspector for the Lethbridge District.

(FOR USE WHERE APPLICANT IS TO BE SWORN A SECOND TIME)

SWORN before me at
in the Province of
this day of A.D. 191

Agent of Dominion Lands or
Homestead Inspector for the District.

CERTIFICATE OF OWNERSHIP OF HOMESTEAD

(To be filled out if duties, or any part thereof, have been performed on homestead)

I hereby certify that Ernest Hugh Warren has to-day produced evidence showing ownership of his homestead, the S.E. of Section 14 Township 9 Range 17 West of the 4th Meridian, from the 7 day of January 1913 to 11 October 1918, such evidence consisting of Homestead entry & Duplicate Certificate of Title No. V.95.

Date 11 October 1918

Local Agent.

I recommend the foregoing application for Patent, believing that the pre-emption requirements of the Dominion Lands Act have in this case been complied with.

Dated at Lethbridge, Alta
11 October A.D. 1918

Local Agent of Dominion Lands District

Payments completed,—

Date

(Signed)

OTTAWA, 191

Accepted as sufficient, taken in connection with evidence upon which Patent was issued for the appurtenant homestead.

Commissioner.

APP. FOR PATENT

APP. FOR PATENT

PRE-EMPTION.

Sworn Statement of Samuel [illegible] of the NE 1-4 of Section 2 Township 1 Range 17 West of the 4th Meridian, in reference to the application for patent of [illegible] for the E 1-2 1-4 of Section [illegible] Township 1 Range 17 West of the 4th Meridian.

1. What is your occupation, and how long have you known the applicant? — Farming since April 1st 1913. April 1st 1913 to June 1st 1916.

2. Where have you resided since you have known the applicant? (Give places and dates.) — April 1st 1913 to June 1st 1916. October 16 1916 to Homestead

3. State the applicant's age and the date of his homestead entry, what improvements he has made on the land, when he built his house, when he began residence thereon, and state clearly where his present place of residence was when not residing on the homestead or pre-emption. — May 22 1918 to June 1st 1918. Age 21 years. Built house, broke 12 acres.

4. Has applicant's family resided with him? (Give name and dates.) — Wife. Same as Applicant

5. How much breaking has been done and what crops have been put in each year? (State clearly what acreage is now broken on homestead and what crops are growing thereon.)

	Year 1917	Year 19	Year 19	Year 19	Year 19
	12				

6. What stock, of which applicant is the actual owner, had he on the homestead or pre-emption at the time of his application for the homestead, patent?

	Year 19	19	19	19	19
Horses					
Cattle					
Sheep					
Hogs					

7. What is the size of the house in which he lives on the homestead or pre-emption, of which improvements and what is the present value thereof?

8. What extent of cultivation has been given to the land, and what is the present value thereof?

9. What other buildings have been erected on the homestead or pre-emption? What is the present value of the improvements made thereon, and what is the total value of the same?

10. Have you any interest, direct or indirect, in this Application?

11. Do you believe that this land is fit for cultivation, and that the application for patent is made in good faith for the purpose of actual settlement and cultivation?

CANADA,

Province of

To Wit:

I, ... of ....., make oath and say that the answers to the foregoing questions are true and correct in every particular. So help me God.

Sworn before me at .....
in the Province of .....
this ..... day of 191

having first been read over and explained to the Witness.

.....
Local Agent of Dominion Lands or Homestead Inspector
for the ..... District.

Form No. 158 A.
10,000 27-11-17.

PRE-EMPTION.

Sworn Statement of James Smith of the NE 1-4 of Section 2 Township 1 Range 17 West of the 4th Meridian, in reference to the application for patent of [illegible] for the E 1-2 1-4 of Section 14 Township 1 Range 17 West of the 4th Meridian.

1. What is your occupation, and how long have you known the applicant? — Farming since April 1st 1916. April 1st 1916 to July 1st 1916. July 1st 1916 to June 1st 1917.

2. Where have you resided since you have known the applicant? (Give places and dates.) — October 16 1916 to Homestead

3. State the age of applicant, the date of his homestead entry, what improvements he has made on the land, when he built his house, when he began residence thereon, and state clearly where his present place of residence was when not residing on the homestead or pre-emption. — May 22nd 1918 to June 1st 1918. Age 21 years. Built house, broke 12 acres.

4. Has applicant's family resided with him? (Give name and dates.) — Wife. Same as Applicant

5. How much breaking has been done and what crops have been put in each year? (State clearly what acreage is now broken on homestead and what crops are growing thereon.)

	Year 19	19	19	19	19
	12				

6. What stock, of which he is the actual owner, had he on the homestead or pre-emption at the time of his application for the homestead, patent?

	Year 19	19	19	19	19
Horses	2				
Cattle					
Sheep					
Hogs					

7. What is the size of the house in which he lives on the homestead or pre-emption, of which improvements and what is the present value thereof? — 12 x 16 Shack $100.00

8. What extent of cultivation has been given to the land, and what is the present value thereof? — 12 Acres $120.00

9. What other buildings have been erected on the homestead or pre-emption? What is the present value of the improvements made thereon, and what is the total value of the same? — 2 Stables $100.00 1 Table $10.00 $210.00

10. Have you any interest, direct or indirect, in this Application? — No

11. Do you believe that this land is fit for cultivation, and that the application for patent is made in good faith for the purpose of actual settlement and cultivation? — Yes

CANADA

Province of Alberta

To Wit:

I, James Smith of Gleichen make oath and say that the answers to the foregoing questions are true and correct in every particular. So help me God.

Sworn before me at Gleichen
in the Province of Alberta
this 1st day of June 1918
having first been read over and explained to the Witness.

E. MacLean
Local Agent of Dominion Lands or Homestead Inspector
for the Calgary District.

PRE-EMPTION.

Sworn Statement of [illegible] of the [illegible] 1-4 of Section 14 Township 1 Range 16 West of the [illegible] Meridian, in reference to the application for patent of [illegible] for the [illegible] 1-4 of Section 14 Township 1 Range 17 West of the 4 Meridian.

1 [illegible] January 1st 1913

2 [illegible] January 1 1913

3 [illegible] Dec 15 1916 to June 22 1917

[illegible] 22 1916 to June 22 1917

4 [illegible]

5 [illegible]

Year 1 [illegible]

Year 2 [illegible]

Year 3 [illegible]

Year 4

Year 5

Year 6

Year 7 [illegible]

Year 8 [illegible]

Year 9 [illegible]

Year 10 [illegible]

Horses 12

Cattle

Sheep

6 [illegible]

7 [illegible]

8 [illegible]

9 [illegible]

10 [illegible]

11 [illegible]

Cattle [illegible]

Pro[illegible]

[illegible]

[illegible] Thompson Millwright

make oath and say: That I am personally acquainted with the said [illegible] and that the statements contained in paragraphs 1 to 11 inclusive of the foregoing affidavit are in every particular

Sworn [illegible]

Sworn before me at [illegible]

this 29 day of [illegible] 1917

[illegible] read over and explained to the witness.

[illegible]

~~Agent of Dominion Lands~~ or Inspector.

for [illegible] District.

Under the provisions of sub-clause 2 of clause 25 of the Dominion Lands Act.

ADDRESS YOUR REPLY "THE CONTROLLER, LAND PATENTS BRANCH, DEPARTMENT OF THE INTERIOR"

IN YOUR REPLY PLEASE QUOTE FILE No. 137 [illegible],

DEPARTMENT OF THE INTERIOR
CANADA

Land Patents Branch.

Ottawa

SIR:—

I beg to inform you that a patent for *S. E. ¼*
of Section *14* in township *1*
Range *17* West of the *4th* Meridian,
bearing date the *1st January*, *1919*.
has been issued in your name, and that
it has been forwarded to the Registrar of the Land Registration
District of *South Alberta*
who will issue the certificate of title upon receipt of your
application to him therefor, and upon payment of the proper fees,
if any.

For this purpose please communicate with that official,
giving him your full name and your Post Office address. His address
is The Registrar, Land Titles Office. *Calgary, Alta*

Your obedient servant,

N. O. COTÉ,

Controller.

To *Ernest Francis Wilson, Esq.*,

Carmen,

Alberta.

FORM 31 A

ALBERTA
Action.
1387874
1387874

No.

DEPARTMENT OF THE INTERIOR.

1904

From

Date

when received

Subject

Form A.

Form No. 1.

No. [illegible]

APPLICATION FOR A HOMESTEAD ENTRY.

I, Charles W. Colwell
Edmonton

Homestead Entry, under subsection [illegible] do hereby apply
Dominion Lands Act," for the S.E. 1/4 of clause [illegible] of "The
of the 7 Quarter Section of Section Number 8
of the 4 Township 10 Range 24
Meridian.

Chas. W. Colwell

Edmonton
July 9th
Date.
1907

Witness. Jane Jane Falconer
Witness. C. S. Farmer

#215 Main St

Form No. 1.

AFFIDAVIT IN SUPPORT OF

CLAIM FOR A HOMESTEAD ENTRY

BY A PERSON WHO HAS NOT PREVIOUSLY OBTAINED HOMESTEAD ENTRY.

I, Charles E. Winnell, do solemnly declare that I am over eighteen years of age; that to the best of my knowledge and belief the land in respect of which my application is made, is of the class open for Homestead Entry; that there is no person residing on the said land, nor are there any improvements thereon, save and except None and that this application is made for my exclusive use and benefit, with the intention of residing upon and cultivating the said land, and not directly or indirectly, for the use or benefit of any other person or persons whomsoever, and that I have not heretofore obtained an entry for a homestead on Dominion Lands.

Subscribed and sworn to this 6th day of June, 1912, before me

J. [illegible]

Local Agent

Chas E. Winnell

Form No 156

Sworn Statement of Charles William Cahill

in support of his application for Homestead Patent for South East ¼ of Section 26 Township 72 Range 11 west of Meridian.

1. What is your name in full, age, occupation and Post Office address?

2. (a) Are you a British subject, either by birth or naturalization? If so, state whether by birth or naturalization. If by naturalization, produce certificate or state when, where and before what Court it was granted.

(b) When and where were you married?

3. (a) Where is the land in respect of which you claim entry situate? When did you become acquainted with it? When did you commence residence thereon?

4. What is the nearest post office to which you have access, and what is the distance from your present residence to that post office?

5. When about to commence residence on your homestead, what improvements did you make thereon, and what was the cash value of the same?

6. If you have changed your residence, state when you first removed to the land in question, and what has been the reason for your removal from time to time?

7. Has your residence been continuous since the date of your entry? If not, why not? Have you been absent from the land for more than six months at any one time since entry? If so, when and for what length of time on each occasion?

(a) When did you erect your first house on the land?

(b) Is your wife living with you on the homestead? If not, why not? If she has died, when did she die? If you have left the homestead, when did you return to it?

8. What buildings have you erected on the land since entry, and what is the present value of each building?

(a) What area of land have you under cultivation in each year since entry, and what crop have you had each year?

(b) What other improvements have you made on the land since entry, and what is the present value of each?

(c) What number of acres have you broken each year since entry, and how many acres have you under crop each year?

(d) What number of horses, cattle, sheep, pigs and poultry have you had on the land each year since entry?

(e) What implements have you kept on the land each year since entry?

(f) What other property have you had on the land each year since entry?

9. What is the amount of your personal property on your homestead, of what materials, and what is its present cash value?

10. What other buildings have you erected on your homestead? What other improvements have you made thereon, and what is the cash value of the same?

11. What outlay of labour have you made on your homestead and what money, if any, for such labour thereon?

12. Are there any mines or minerals, coal or petroleum, or quarries on your homestead, or any part thereof, to the best of your knowledge and belief? If so, describe the same and say what you know about them.

13. Have you had any other homestead entry? If so, describe it and say what you have done in connection therewith.

14. Have you mortgaged, assigned or transferred, or agreed to mortgage, assign or transfer your homestead or any part thereof, or any interest therein, or in any crop thereon? If so, to whom and when?

Timber permit No. 147191 outstanding 14-3-11

Date 15-2-12

Clear in Seed Grain

Year 1 10 Acres ... acres crop ... acres

Year 1 " " " "

Year 1 " " " "

Year 1 " " " "

Year 1 " " " "

I, Charles William Cahill, do solemnly declare that the answers to the foregoing questions are correct in every particular, that I am entitled to a Patent for the land mentioned under the provisions of the Dominion Lands Act, and that I am not acquiring the said land directly or indirectly on behalf of any person, company or syndicate, but entirely for my own benefit and for actual settlement, and that I am not acting directly or indirectly for the benefit of any other person or persons, company or syndicate in making this application for a Patent to the said land.

And I make this solemn declaration conscientiously believing it to be true, and knowing that it is of the same force and effect as if made under oath and by virtue of the provisions of the Canada Evidence Act, 1893.

Sworn before me at Edmonton, in the Province of Alberta, this 14th day of February A.D. 1912.

Having first been read over and explained to the said applicant.

Agent of the Dominion Lands, or Homestead Inspector for the District.

I recommend the foregoing application for Patent, believing that the Homestead requirements of the Dominion Lands Act have, in this case, been complied with.

Dated at Edmonton, this 14th day of Feb A.D. 1912.

Local Agent or Dominion Lands Officer, Edmonton.

I hereby certify that Charles William Cahill has today produced evidence showing ownership of the South East ¼ of Section 26 Township 72 Range 11 West Meridian, from the 14th day of February to the present time; that all payments have been made to date, and that at least one-third of the total purchase price has been paid.

Date 14th February 1912

Local Agent.

Accepted as sufficient,

Ottawa, 14th February 1912

Commissioner.

The Officer taking this application for patent is requested to exercise particular care that the name of the homesteader is given in full and correctly spelled.

2610576

2710570

Sworn Statement of [illegible]

[illegible] 1/4 of Section [illegible] Township [illegible] Range [illegible] West of [illegible] Meridian, in reference to the application for patent of [illegible]

for [illegible] of Section [illegible] Township [illegible] Range [illegible] of [illegible] Meridian.

1. What is your occupation and how long have you known the applicant?

[illegible] about 6 years. [illegible] during homestead duty to the [illegible] of [illegible] to west of [illegible] from June 1908 to present date.

2. Where have you resided since you have known the applicant? Give particulars.

June 1908 to July 1909. [illegible] from July to September 1909. [illegible] from May to September 1909, [illegible] from April to [illegible] 1911.

3. (a) Where did he live before he settled on this land?

(b) How long did he live there?

4. (a) What portion of each year has he resided on the land?

He has no family.

5. How many acres has he under cultivation?

1907, [illegible] 10 [illegible]
1909 [illegible] 6 [illegible]
1910 6 [illegible]
1911 3½ [illegible]

6. How many acres has he under fence?

[illegible] acres of bush.

7. What buildings has he on the land and what is their value?

1907, [illegible] 10 x 12 [illegible]
1909 8 x [illegible]
1910 [illegible] 12 x 16 [illegible]

8. What is the total value of his improvements?

[illegible] of timber, value about $100.00

9. What is the total value of his stock?

[illegible] of cattle, value about $ 40.00

10. What other property has he, and what is the value of same?

[illegible] cattle and [illegible] cattle, value about $100.00

11. Have you any interest, direct or indirect, in the said land?

No

12. Do you know of any reason why a patent should not issue to the applicant?

No

[illegible]

[illegible]

To Wit:

I, [illegible] of [illegible] make oath and say that the answers to the foregoing questions are true and correct in every particular. So HELP ME GOD.

Sworn before me at Lac La Biche this 2nd day of February 1912, having been first read over and explained to the witness.

[illegible]

Local Agent of Dominion Lands or Homestead Inspector for the [illegible] District.

Sworn Statement of [illegible]

[illegible] 1/4 of Section [illegible] Township [illegible] Range [illegible] West of [illegible] Meridian, in reference to the application for patent of [illegible]

for [illegible] of Section [illegible] Township [illegible] Range [illegible] of [illegible] Meridian.

1. What is your occupation and how long have you known the applicant?

Farmer, about 6 years. [illegible] during homestead duty to the [illegible] of [illegible] to present date.

2. Where have you resided since you have known the applicant? Give particulars.

June 1908 to July 1909. [illegible] from July to September 1909. [illegible] from May to September 1909, [illegible] from April to [illegible] 1911.

3. (a) Where did he live before he settled on this land?

(b) How long did he live there?

4. (a) What portion of each year has he resided on the land?

He has no family.

5. How many acres has he under cultivation?

1907 [illegible] 10
1909 [illegible] 6
1910 6 13½
1911 3½

6. How many acres has he under fence?

He has 12 acres of bush.

7. What buildings has he on the land and what is their value?

1907, [illegible] 10 x 12 [illegible]
1910, 8 [illegible]
1911, [illegible] 12 x 16 [illegible]

8. What is the total value of his improvements?

[illegible] of timber, value about $100.00

9. What is the total value of his stock?

[illegible] cattle, value about $40.00

10. What other property has he, and what is the value of same?

[illegible] cattle and [illegible] cattle, value about $100.00

11. Have you any interest, direct or indirect, in the said land?

No

12. Do you know of any reason why a patent should not issue to the applicant?

No

[illegible]

[illegible]

To Wit:

I, [illegible] of [illegible] make oath and say that the answers to the foregoing questions are true and correct in every particular. So HELP ME GOD.

Sworn before me at [illegible] this 2nd day of February 1912, having been first read over and explained to the witness.

[illegible]

Local Agent of Dominion Lands or Homestead Inspector for the [illegible] District.

Form 31 B.

Department of the Interior.

OTTAWA, [illegible]

Sir:—

19[illegible]

I have to inform you that a patent for [illegible] of Section [illegible] in Township [illegible] Range [illegible] West of the [illegible] Meridian containing [illegible] acres, and bearing date the [illegible] has issued in your name, and that it has been forwarded to the Registrar of the Land Registration District of [illegible] who will issue the certificate of title upon receipt of your application therefor, and upon payment of the proper fees in that behalf.

For this purpose please place yourself in communication with the official giving him your full name and your Post Office address in full.

I am, Sir,

Your obedient servant,

PERLEY G. KEYES,

Secretary.

1387878

Action

ALBERTA

No.

DEPARTMENT OF THE INTERIOR.

Ottawa

From

Date

Where issued

Subject

Form No. 7.

1681715

Form No. 90.

No.

Application for a Homestead Entry.

I,

of

do hereby apply for a Homestead Entry, under the provisions of the "Dominion Lands Act" for the

quarter section of section number of the

Township of the Range west of the

Meridian.

Land District.

To

Form No. 99.

AFFIDAVIT IN SUPPORT OF

A Claim for a Homestead Entry by a person who has previously obtained, and has forfeited his Homestead Entry, but is permitted by the Minister of the Interior to obtain another Homestead Entry.

I, [illegible] do solemnly

that I am over eighteen years of age; that to the best of my knowledge and belief the land in respect of which my application is made, is of the class open for Homestead Entry; that there is no person residing upon the said land, nor are there any improvements thereon [illegible] I obtained Homestead Entry on the [illegible] day of [illegible] quarter section of Section [illegible] Township [illegible] Range [illegible] of the [illegible] Meridian, but forfeited the same; that by Order of the Minister of the Interior, which I now produce, I have been permitted to make application for and receive another Homestead Entry; and that this application is made for my exclusive use and benefit, with the intention of residing upon and cultivating the land applied for, and not, directly or indirectly, for the use or benefit of any other person or persons whomsoever.

Subscribed and [illegible] to this

day of [illegible] 19[illegible]

before me,

[illegible]

[illegible]

Walter Watkins

[illegible]

1

Form No. 169.
80,000-10-3-11.

Sworn Statement of Martin Adkins

Swallowhurst Alta in support of his application for Homestead Patent for North West Quarter of Section 1 Township 60 Range 21 of 4 Meridian.

1. What is your name in full, age, occupation and Post Office address? — Martin Adkins 32 yrs Swallowhurst Alta Farmer

2. (1) Are you a British subject at the present time? and (2) have you always been one? Are you a British subject by birth, naturalization or repatriation? — (1) Yes (2) Yes (3)

NOTE.—If by naturalization or repatriation, certificate must be furnished. If by birth, parents, certificate or copy of entry of birth, record, or description of land homesteaded by father or mother.

3. (a) When did you obtain homestead entry; (b) when did you build your house thereon, and (c) when did you commence actual residence thereon? — (a) Sept 4/1908 (b) Feb. 1911 (c) Resided with father Resided on Father's land N.W. 2. 60. 21-4 May 1/1907 to present date

4. What portion of each year since commencement of residence have you lived upon your land, and giving actual dates? — Father's land

5. When absent from your homestead, where have you resided and what has been your occupation? — Single

6. Of whom do your family consist, when did they first commence residence upon your homestead and for what portion of each year since that date have they resided upon it? — N.W. 2. 60 21-4 March 1908 Homesteaded J.H. Adkins J.A. Adkins

7. Has your residence been performed upon land owned by yourself or by any authority conferred by you, pleasing such land? — Father's land

(a) When, and how did you was title to land acquired? — By Homestead Entry

(b) By whom was the land occupied, and who is the present owner thereof? — Father

(c) What buildings are on the land, and what is the present value thereof? — Log Stable 16x22 = $200. Frame Stable 16x24 = 100. Log Granary 12x16 = 75.

(d) What month or part of month in each year have you resided on your land? — June 13 1907 to present date

(e) What month or part of month in each year have you and your father, mother, son, daughter, sister, brother resided on the land of your ... — Father's land

8. How much breaking have you done upon your homestead in each year since your homestead entry, and how many acres have you cultivated each year?

	Broke	acres cropped	acres
Year 1907	10		
Year 1910	10		10
Year 1911	15		20
Year 1912	—		30
Year 1913	15		35
Year			

9. What stock of which you are the owner have you had on your homestead each year since date of perfecting entry? — None Stock on Homestead

10. What is the size of your house on your homestead, of what material and what is its present cash value? — Frame House 16x24' = 400. Log barn 25x30 = 300. 20 acres Cleared = 100.

11. What other buildings have you erected on your homestead? What other improvements have you made thereon, and what is the cash value of the same? — 1 mile 2 strand wire fence = 160. Do Cleared additional 20 acres

12. What extent of fencing have you made on your homestead, and what is the present cash value thereof? — Joshua NW 1/4 6.2 1.4 and Sec 6

13. Are there any indications of minerals or quarries on your homestead? If so, state nature of same and whether the land is more valuable for agricultural than any other purpose. — No

14. Have you had any other homestead entry? If so, describe it and say what became of it. — None; Can Prov of Alta.

15. Have you mortgaged, assigned or transferred or agreed to mortgage, assign or transfer your present homestead or any part thereof? If so, when and to whom?

To Wit:

I, Martin Adkins, do solemnly swear that the answers to the foregoing questions are true and correct in every particular. That I claim a Patent for the Homestead under the provisions of *The Dominion Lands Act*.

That I obtained an entry, and claim a Patent for the same for my own benefit, and not in the interest or for the benefit of any other person or persons whomsoever. So HELP me God.

SWORN before me at Edson, this 6 day of June A. D. 1913. — Martin Adkins

Having first been read over and explained to the said applicant.

B. C. Allen
Agent of the Dominion Lands, or Homestead Inspector for the ... District.

I hereby certify that Martin Adkins has to-day produced evidence shewing ownership by his father of the N W 1/4 of Section 2 Township 60 Range 21 W 4 Meridian, from the 6th day of Mar. 1906 to the present time; that all payments have been made to date, and that at least one-third of the total purchase price has been paid.

Date Dec 5 1913

Local Agent.

I recommend the foregoing application for Patent, believing that the homestead requirements of *The Dominion Lands Act* have, in this case, been complied with.

Dated at Edmonton, Dec 5th A.D. 1913

Local Agent of Dominion Lands for Edmonton, District

Chief Timber, Hay, & Land Grain records

Accepted as sufficient, Ottawa, ... 191...

Commissioner.

The Officer taking this application for patent is requested to exercise particular care that the name of the homesteader is given in full and correctly spelled.

Abstract issued July 20 1913

16533 2991099

Sworn Statement of: Edwin Stanley

S.W. of Section 14 Township 60 Range 27

of 4 Meridian, in reference to the application for patent of

Martin Adkins for N.W. of Section 1

Township 60 Range 27 of 4 Meridian.

1. What is your occupation, and how long have you known the applicant? — Farmer for 6 years. Resided S.W. 14, 60, 27, May 7 1907 to present date.

2. Where have you resided since you have known the applicant? (Give places and dates.) — Feb 1911 (2) Resided with Father. Resided on Father's land N.W. 2, 60, 27, 4. May 1 1907 to present date. Resided on Father's land N.W. 2, 60, 27, 4. May 1 1907 to present date.

3. (1) When did he build his house? and (2) when did he commence actual residence thereon, making it his permanent home? — Single

4. (a) What portion of each year since commencement of residence has he lived upon the land? (Give actual dates.) — Father's land.

(b) Has his residence been on land owned by himself, or duly authorized residence? (Answer so as to show actual dates of each year spent with father, mother, son, daughter, brother or sister, as the case may be.)

5. Has homesteader's family resided with him? (Give actual dates.)

6. How much breaking and what crop has been put in each year upon his homestead?

	Broke	acres cropped	acres
Year 1906	10		
Year 1910	10	10	
Year 1911	15	20	
Year 1912	15	30	
Year 1913		25	
Year			

7. What stock of which applicant is owner has he had on hand on homestead for past season, and what is now his total number of stock thereon? — No stock on Homestead

8. What is the size of his house on his present homestead, and what material and what is its present cash value? — Frame House 16x24 = $80. 1 stable 12x16 = $15. Log barn 20x30 = $60. 2 acres cleared = $10.

9. What extent of fencing has he made on his homestead, and what is the present cash value thereof?

10. What other buildings have been erected on his homestead? What is the cash value of the same?

11. Have you any interest, direct or indirect, in this application? — No

12. Do you believe the statement has acted in good faith in complying with the law, and do you recommend that a patent issue thereon? — Yes

Lot 1 Sec 1
Twp 11 Alta

DOMINION LANDS OFFICE RECEIVED JUL 5 1913 EDMONTON, ALTA.

To Wit:

I, Edwin Stanley of Sw 14 60 27 make oath and say that the answers to the foregoing questions are true and correct in every particular. So HELP ME GOD.

Sworn before me at Edmonton, this 30 day of June 1913, having been first read over and explained to the witness.

Edwin Stanley

B. C. Cotton

Asst Local Agent of Dominion Lands or ~~Homestead Inspector~~

for the Edmonton District.

Sworn Statement of: Charles Baillie Hamilton

N.E. of Section 2 Township 60 Range 27

of 4 Meridian, in reference to the application for patent of

Martin Adkins for N.W. of Section 1

Township 60 Range 27 of 4 Meridian.

1. What is your occupation, and how long have you known the applicant? — Farmer for 7 years. Resided S. N.E. 2, 60, 27, 4. 4 Apl 1906 to Oct 30 1908. Jan 1 1909 to present date. Feb 1911 (2) Resided with Father. N.W. 2, 60, 27, 4. May 1 1907 to present date.

2. Where have you resided since you have known the applicant? (Give places and dates.) — Father's land N.W. 2, 60, 27, 4. May 1 1907 to present date.

3. (1) When did he build his house? and (2) when did he commence actual residence thereon, making it his permanent home? — Single

4. (a) What portion of each year since commencement of residence has he lived upon the land? (Give actual dates.) — Father's

Resided on

(b) Has his residence been on land owned by himself, or duly authorized residence? (Answer so as to show actual dates of each year spent with father, mother, son, daughter, brother or sister, as the case may be.)

5. Has homesteader's family resided with him? (Give actual dates.)

6. How much breaking and what crop has been put in each year upon his homestead?

	Broke	acres cropped	acres
Year 1906	10		
Year 1910	10	10	
Year 1911	15	20	
Year 1912	—	30	
Year 1913	15	35	
Year			

7. What stock of which applicant is owner has he had on his homestead for past season, and what is now his total number of stock thereon? — No stock on Homestead

8. What is the size of his house on his present homestead, and what material and what is its present cash value? — Frame house 16x24 = $40. 1 stable 12x16 = $15. Log barn 20x30 = $60. 2 acres cleared = $10.

9. What extent of fencing has he made on his homestead, and what is the present cash value thereof?

10. What other buildings have been erected on his homestead? What is the cash value of the same?

11. Have you any interest, direct or indirect, in this application? — No

12. Do you believe the statement has acted in good faith in complying with the law, and do you recommend that a patent issue thereon? — Yes

Lot 1 Sec 1
Twp 11 Alta

DOMINION LANDS OFFICE RECEIVED JUL 5 1913 EDMONTON, ALTA.

To Wit:

I, Charles Baillie Hamilton of Swallowtail make oath and say that the answers to the foregoing questions are true and correct in every particular. So HELP ME GOD.

Sworn before me at Edmonton, this 5 day of June 1913, having been first read over and explained to the witness.

Chas Baillie Hamilton

B. C. Cotton

Asst Local Agent of Dominion Lands or ~~Homestead Inspector~~

for the Edmonton District.

TO THE CONTROLLER,
LAND BRANCH,
THE INTERIOR.

IN YOUR REPLY PLEASE QUOTE
FILE NO. 138787

DEPARTMENT OF THE INTERIOR
CANADA

Land Patents Branch

Ottawa,

SIR:—

I beg to inform you that a patent for N. W¼
of Section 1 in Township 60
Range 27 West of the 4th Meridian,
bearing date the 7th October, 1913.
has been issued in your name, and that
it has been forwarded to the Registrar of the Land Registration
District of
who will issue the certificate of title upon receipt of your
application to him therefor, and upon payment of the proper fees,
if any.

For this purpose please communicate with that official, giving him your full name and your Post Office address. His address is The Registrar, Land Titles Office.

Your obedient servant,

N. O. COTÉ,

Controller.

To Martin Adkins, Esq
Swallowhurst
Alta

FORM 31 A
30,000-9-13

1901

1387913

Attim.

ALBERTA

No.

DEPARTMENT OF THE INTERIOR.

1901

From [illegible]

Date

... (when received)

Subject: [illegible]

Form No 7.

Sworn Statement of Joseph Arthur Guttman
of S.W. Sec. 10 Thp. 33 Rge. 22 w of 4 Meridian, in
reference to the application for patent of Elias Tsengas
for S.E. of Sec. 18 Thp. 33 Rge. 21 w of 4 Meridian.

1. What is your occupation and how long have you known the applicant? — Farmer. In 1906. to date

2. Where have you resided since your last previous statement was given? (Answer carefully.) — On S.E. 4. 33. 22-4. from July 1st. 1907 continuously to date

3. When did he build his house? and when did he move into it? (Give date of actual residence thereon, stating if he has resided there continuously since he built it.) — His house was built when I arrived. Had done some residence I understand in 19 do but I can't get returns Nov. 13th 1907

4. (a) What portion of each year has he resided upon the land? — From Nov. 13. 1907 to July 27 1908
From Nov 23 1908 to June 10 1909
From December 17. 1909 to Sep. 22nd 1910

(b) If his residence has been on land owned by himself or any other person (including his father, mother, husband, son, daughter, brother or sister as the case may be) — ✓

5. Has homesteader's family resided with him? Give dates. — Single

6. How much breaking and what area has been cropped in each year since he homesteaded?

	Broke when I arrived	
Year 1907	None	nil
Year 1908	10	5
Year 1909	nil	10
Year 1910	7	15
Year		

7. What stock of whatever kind has he had on his homestead and each year since date of homestead entry? — 1907. 2 Horses & to my knowledge he has had a team of horses each year to the present date

8. What is the size of the house on his present homestead, and what is it worth? What is the present cash value? — 12x10 log. value $ 75.00
16'x12' frame value $ 100.00

9. What extent of fencing has he made on his homestead, and what is the present cash value thereof? — 1½ miles 2 wire value $ 90.00

10. What other buildings have been erected on his homestead? What is the improvements have been made thereon, and what is the cash value of the same? — Sod stable value $ 15.00
Log stable value $ 75.00
Well value $ 20.00

11. Have you any interest, direct or indirect, in the said homestead? — No.

12. Do you believe the applicant has acted in good faith in all matters relating to his homestead entry, and is making bona fide application for patent? — Yes I do

Canada
Province of Alberta
To Wit:

I J. A. Guttman of {S15. 10. 33. 22 w 4 Trochu, Alta.
make oath and say that the answers to the foregoing questions are true and correct in every particular.
SO HELP ME GOD

Sworn before me at Calgary
this 29th day of November 1910

Joseph Arthur Guttman

Having been first read over and explained to the Witness.

F. W. Hayward
Local Agent of Dominion Lands ~~or Homestead Inspector~~
for the Calgary District.

Form No. 159.

Sworn Statement of Elias Tofteson

in support of his application for Homestead Patent for S E/4 of Sec. 1 Thp. 33 Rge. 2 W of 4th Meridian.

1. What is your name in full, age, occupation and Post Office address?

Elias Tofteson, 31 yrs
Farmer Tofteson

2. (1) Are you a British subject at the present time? and do have you always been? and if not, are you a British subject by birth, Naturalization or Repatriation?

(1) yes
(2) no
(3) [illegible]

NOTE.—If by naturalization or repatriation, certificate must be furnished. If by birth, oath must be made. If by marriage, certificate must be furnished. If alien, application for land must be made by Father or Mother.

3. (a) When did you obtain homestead entry, (b) when did you build your house thereon, and (c) when did you commence actual residence thereon?

(a) Apr 12 06 ✓
(b) [illegible]
(c) [illegible]

4. What portion of each year since commencement of residence have you lived upon the land, giving actual dates?

From Apr 12 '06 to Sept 15 '06
" Nov 12 '07 " [illegible]
" Nov 23 08 " June 10 09.
" Dec 17 09 to date

5. When absent from your homestead, where have you resided and what has been your occupation?

[illegible]

6. Of whom do your family consist, when did they first commence residence with you on homestead, and for what portion of each year since that date have they resided upon it?

[illegible]

7. If residence has been performed on land owned by yourself or any one in trust for you, describe such land.

Section ____ Thp. ____ Rge. ____ Mer.

(a) When (1) and how (2) was such land acquired?

(b) By whom (1) was the land acquired, and who (2) is the present owner thereof?

(a) (1) ____ (2) ____
(b) (1) ____ (2) ____
(c) ____

(c) What buildings are on such land, and what is the present value thereof?

(d) State each month or part of month you have resided on your land.

(e) State each month or part of month you and your (Father, mother, son, daughter, sister, brother) have resided on the latter's land.

8. How much breaking have you done upon your homestead in each year since your homestead entry, and how many acres have you cultivated each year?

Year 1906 Broke 5 acres, cropped — acres
Year 1 7 " 11 " " 5 "
Year 1 8 " 16 " " 21 "
Year 1 9 " — " " 15 "
Year 1 10 " — " " 4 "
Year 1 " — " " — "

9. What stock of which you are the owner have you had on your homestead each year since date of perfecting entry?

1906 07 08 09
Horses 3 2 2 [illegible]

10. What is the size of your house on your homestead, of what material, and what is its present cash value?

Log 12 x 16 $ 200

11. What other buildings have you erected on your homestead? Whether improvements have you made thereon, and what is the cash value of the same?

12 x 16 Log Cattle Stable 16 x 20 log
Well
all fenced
$ 125.

12. What extent of fencing have you made on your homestead, and what is the present cash value thereof?

all fenced

13. Are there any indications of minerals or quarries on your homestead? How, in your opinion, does the land chiefly become valuable for agricultural than any other purpose.

N.K.

14. Have you had any other homestead entry? If so, describe it and say what became of it.

No

15. Have you mortgaged, assigned or transferred, or agreed to mortgage, assign or transfer your homestead, hereof or any part thereof? If so, when and to whom?

No.

CANADA
Province of Alberta
To Wit:

I, Elias Tofteson do solemnly swear that the answers to the foregoing questions are true and correct in every particular. That I claim a Patent for this Homestead under the provisions of the "Dominion Lands Act."

That I obtained an entry, and claim a Patent for the same for my own benefit, and not in the interest or for the benefit of any other person or persons whomsoever.

SO HELP ME GOD.

Sworn before me at Calgary this 12th day of [illegible] A.D. 19 [illegible]

Elias Tofteson

Having first been read over and explained to the said applicants.

[illegible]
Agent of the Dominion Lands, or
Sub Agent, Dominion Lands.

Homestead Inspector for the Calgary District.
CALGARY DISTRICT, OLDS, ALTA.

Elias Tofteson

I recommend the foregoing application for Patent, believing that the homestead requirements of the "Dominion Lands Act" have, in this case been complied with.

Dated at Calgary November 30 A.D. 1910

J. G. Sutherland
Local Agent of Dominion Lands for Calgary District.

30/11/10
nmp

Ottawa, 19

Accepted as sufficient,

[illegible]
Commissioner.

I hereby certify that [illegible] has to-day produced evidence showing ownership of the [illegible] of Section ____ Thp. ____ Rge. ____ Mer., from the ____ day of ____ to the present time.

Date ____ 19 ____

24/12/10 [illegible]

The Officer taking this application for patent is requested to exercise particular care that the name of the homesteader is given in full and correctly spelt.

2291926

Sworn Statement of Raphael Surewicz

of Sec. 21 Thp. 33 Rge. 21 W of 4 Meridian, in reference to the application for patent of Elias Tsengas for SE of Sec. 18 Thp. 33 Rge. 21 W of 4 Meridian.

1. What is your occupation, and how long have you known the applicant? — Farmer 4 yrs. Live on my Land & on that of my father, Late E. A. Surewicz Sec 20 Twp 33 Rge 21 W 4

2. Where have you resided, since you have known the applicant, give places and dates? — ~~Apr 12 06~~ Same as above

3. (1) When did he build his house? and (2) when did he commence the actual residence therein, making it his permanent home? — (1) Apr 12 06 (2) Same

4. (a) What portion of each year since commencement of residence has he lived upon the land? Give *actual dates*. — From April 12 06 to Sept 18 06. " Nov 13 07 " July 27 08. " " 23 08 " June 10 09. " Dec 17 09 to date continuous.

(b) If his residence has been on land owned by himself or duly authorized relative, describe such land, and give actual dates of residence together with father, mother, son, daughter, brother or sister, as the case may be.

5. Has homesteader's family resided with him? Give actual dates. — Single

6. How much breaking, and what area has been cropped in each year upon his homestead?

Year 1906	6	Broke	2	acres, cropped	acres.
Year 1907	8	"	10	" "	"
Year 1908	9	"	—	" "	"
Year 1909	10	"	7	" "	"
Year 1910		"		" "	"

7. What stock of which applicant is owner has he had on his homestead or purchased land each year since date of perfecting entry? — 1906. 07. 08. 09. 10. Horses 3. 3. 2. 2. 1

8. What is the size of his house on his present homestead, and what material, and what is its present cash value? — 12x10 12x16 Log House $150.

9. What extent of fencing has he made on his homestead and what is the present cash value thereof? — Stable Log $100. Well

10. What other buildings have been erected on his homestead? What other improvements have been made thereon, and what is the cash value of the same? — Shed

11. Have you any interest, direct or indirect, in this application? — No

12. Do you believe the claimant has acted in good faith in obtaining his entry, and in making his application for patent? — Yes

CANADA
PROVINCE OF ALBERTA
TO WIT:

I Raphael Surewicz of Olds make oath and say that the answers to the foregoing questions are true and correct in every particular.
SO HELP ME GOD.

Sworn before me at Olds this 12th day of Dec 1910

Raphael Surewicz

Having been first read over and explained to the Witness.

C. A. McCoy
Local Agent of Dominion Lands or Homestead Inspector.
for Olds District.
Sub Agent, Dominion Lands
CALGARY DISTRICT, OLDS, ALTA.

J. R. Brooks

Sworn Statement of Lee Shakeman

of Sec. 32 Thp. 33 Rge. 21 W of 4th Meridian, in reference to the application for patent of Elias Tsengas for SE of Sec. 18 Thp. 33 Rge. 21 W of 4th Meridian.

1. What is your occupation, and how long have you known the applicant? — Farmer 4 yrs

2. Where have you resided, since you have known the applicant, give places and dates? — Same as above

3. (1) When did he build his house? and (2) when did he commence the actual residence therein, making it his permanent home? — (1) Apr 12 06 (2) Same

4. (a) What portion of each year since commencement of residence has he lived upon the land? Give *actual dates*. — From April 12 06 to Sept 18 06. " Nov 13 07 " July 27 08. " " 23 08 " June 10 09. " Dec 17 09 to date continuous.

(b) If his residence has been on land owned by himself, or duly authorized relative, describe such land, and give actual dates of residence together with father, mother, son, daughter, brother or sister, as the case may be.

5. Has homesteader's family resided with him? Give actual dates. — Single

6. How much breaking, and what area has been cropped in each year upon his homestead?

Year 1906	6	Broke	2	acres, cropped	acres.
Year 1907	8	"	10	" "	"
Year 1908	9	"	—	" "	"
Year 1909	10	"	7	" "	"
Year 1910		"		" "	"

7. What stock of which applicant is owner has he had on his homestead or purchased land each year since date of perfecting entry? — 1906. 07. 08. 09. 10. Horses 3. 3. 2. 2. 1

8. What is the size of his house on his present homestead, and what material, and what is its present cash value? — 12x10 12x16 (unfinished)

9. What extent of fencing has he made on his homestead and what is the present cash value thereof?

10. What other buildings have been erected on his homestead? What other improvements have been made thereon, and what is the cash value of the same? — Stable Log $100. Well

11. Have you any interest, direct or indirect, in this application?

12. Do you believe the claimant has acted in good faith in obtaining his entry, and in making his application for patent?

CANADA
PROVINCE OF ALBERTA.

I Lee Shakeman of Olds make oath and say that the answers to the foregoing questions are true and correct in every particular.
SO HELP ME GOD.

Sworn before me at Olds this 12th day of Dec 1910

Lee Shakeman

Having been first read over and explained to the Witness.

C. A. McCoy
Local Agent of Dominion Lands or Homestead Inspector.
Sub Agent, Dominion Lands for the District.
CALGARY DISTRICT, OLDS, ALTA.

Form 31 a.
30,000-29-1-10.

File No

Department of the Interior.

OTTAWA,

Sir:—

191

I have to inform you that a patent for
of Section
Range
in Township
West of the
Meridian,
bearing date the
has issued in your name, and that
has been forwarded to the Registrar of the Land Registration
ct of
...o will issue the certificate of title upon receipt of your application
him therefor, and upon payment of the proper fees, if any.

For this purpose please place yourself in communication with
at official, giving him your full name and your Post Office address
lis address is

I am, Sir,

Your obedient servant,

PERLEY G. KEYES,

Secretary

To

0064562

136115

Ramsay Alberta
OCT 30/1957.

Dept of Resources & Development
Lands Division

Dear Sirs;

I am desirous of proof of my filing of a homestead in April of 1906 (app), under the name of ELIAS SENGAUS in ELIAS SENGAUS in the district of Ramsay land location being S.E¼ 18-33-21-W4.

I have had difficulty in obtaining proof of my age to qualify for pension and therefor am asking your aid in solving my problem.

I thank you.

Yours truly,
E. Sengaus

my address
E. SENGAUS
Box 138
RAMSEY ALTA.

TEF/CB
1387913

xxxxxxxxxxxxxxxx
xxxxx
Northern Administration
and Lands Branch

5th November, 1951.

E. Senguus, Esq.,
Box # 128,
Rumsey, Alberta.

SE 18-33-21-W-4th Meridian

30th October

12th July, 1910.

31

Klias Tsengeus

He was naturalized on the 22nd October, 1908.

Ramsey. Alberta
Nov. 15, 1951

Dept. of Resources and Development
Lands Division.

Dear Sirs,

Sometime ago I had written your office requesting data of proof of my filing a homestead, as yet I have had no reply.

I wish to apply for a pension and am unable to satisfy my present age.

I filed for my homestead in April of 1906 or 07 in the Ramsey district in either "ELIAS TSENGANS" or "TSENGAUS."

Kindly remit documentary proof of my filing also age as stated at that time.

I thank you for your consideration.

Yours Truly,
E Sengaus

my address
E SENGAUS
Box 138
RAMSEY ALTA.

P.S. I had filed on
SE ¼ - 18 - 33 - 21 W 4th.

SENT

TEF/CB
1387913

xxxxxxxxxxxxxxxx
xxxxxxx
Northern Administration
and Lands Branch

22nd November, 1951.

E. Senegus, Esq.,
Box # 123,
Rumsey, Alberta;

S. . 12-33-21-W-4th meridian

16th November

12th July 1910,

Elias Tee.. ...

31

He was naturalized on the 2nd October 1903.

Action. ALBERTA

No. 1387915

DEPARTMENT OF THE INTERIOR.

Ottawa

From N.W.C. Edmonton

Date 1913

when recd

Subject: Southern Extension 1913

Form No. 7.

H.O. Reg. # 1895875

Form A.

RECEIVED. Sept 28th 1910

15821 10 00

No. 44900 Form No. 1.

Application for Entry for a Homestead, a Pre-emption or a Purchased Homestead.

2291146

I Wm Minnie McKenzie

of Manville Alta

for a Hd, do hereby apply for an Entry

, under the provisions of Section in that

behalf of the Dominion Lands Act, for the N.E. Quarter Section of Section number

2, in Township 52, Range 1 W of

the 4 Meridian.

(2.) I am a British subject.

(3.) I am a citizen [or subject, as the case may be] of that it is my intention to become a British subject under the laws of Canada, but I declare

St Paul's District.

NOTE.—Strike out paragraph 2 if not a British subject.
Strike out paragraphs 2 and 3 if a foreigner.

160 ac

NOTE.—The statistical information called for below will be considered as furnished by Agent who is granting entry.

Name (not initials) in full	COUNTRY OF BIRTH	SUBDIVISION OF COUNTRY OF BIRTH	LAST PLACE OF RESIDENCE	PREVIOUS OCCUPATION
30 (widower)	Canada	Prov.	Manville	Farmer
7	Canada	Prov.	Manville	Farmer

1

Form B.

Affidavit in support of an Application for Entry for a Homestead, a Pre-emption or a Purchased Homestead.

I, Mrs. Minnie McKechnie

of Vermilion Alta, do solemnly swear (*or* affirm, *as the case may be*), that I am over eighteen years of age; that to the best of my knowledge and belief the land in respect of which my application is made is agricultural land and open to entry and that there is no person residing on the said land; that there are no improvements thereon; that this application is made for my exclusive use and benefit, with the intention of my residing upon and cultivating the said land, and neither directly nor indirectly for the use or benefit of any other person or persons whomsoever.

(2.) That I have not heretofore obtained an Entry for a Homestead on Dominion Lands.

(3.) That I obtained Entry for a Homestead on the ( ) day of ( ), 19..., for ( ) Quarter-section of Section..., Township ... Range ..., of the ... Meridian, but forfeited (*or* abandoned, *as the case may be*) the same.

(4.) That this application is made for my exclusive use and benefit, with the intention of my residing upon and cultivating the said land, and neither directly nor indirectly for the use or benefit of any other person or persons whomsoever.

(5.) That my homestead entry is in good standing at this date.

Sig. Mrs Minnie McKechnie

Subscribed and sworn to this 9th day of November 1911 before me at Edmonton.

Local Agent.

~~[or Sub-agent, *as the case may be.*]~~

A. L. Macaulay

NOTE.—Strike out paragraph 2 if applicant has already received homestead entry.

NOTE.—Paragraph 5 is applicable only in the case of an application for a pre emption entry.

17734

5 3 13 KL

Form No. 138.
30,000-11-5-10.

Sworn Statement of Mrs Minnie McKechnie

in support of his application for Homestead Patent for N E
of 2 Section 52 Township 9 Range 4
of 4 Meridian.

1. What is your name in full, age, occupation and Post Office address?
Minnie McKechnie - 39 Years - farmer
Wainwright Alta

2. (a) Are you a British subject by birth or naturalization?
Yes

(b) If by birth, state of what country?
Yes

Note. If you were born within the limits of Canada and have since become naturalized in a foreign country, you must produce your certificate of naturalization and also evidence of your having taken the oath of allegiance after attaining your majority.

3. (a) When did you make entry for the land applied for?
Nov 1913

(b) When did you begin actual residence upon your homestead?
no residence on homestead

4 0 5 7 9 2

4. What portion of the land have you cultivated, and what portion have you fenced? Have you broken or backset the whole of the cultivated portion?
no residence on homestead

5. When absent from your homestead, where have you resided and what has been your occupation?
On N W 2 - 52 - 9 - W 4 assisting my father

6. Of whom do your family consist, and when did they first come to reside with you on the land applied for? If absent at present, state the reason of each person's absence and the time when he or she will return.
1 child same residence as mine

7. Has your residence been continuous since the date mentioned in answer to question 3 (b)? If not, why not? Explain fully each absence.
Section N W 2 Township 52 Range 9 W 4

(a) When did you first build a habitable house on the land?
17 Oct 1906 Homestead entry

(b) By whom was the work performed, and who is the present owner thereof?
my father my father T H Scott

(c) What buildings are on each land, and what is the present value of each?
Log House 16 x 22 Cent 14 x 6 val $600
Stable 14 x 40 val $300
" 16 x 20 " $50
" 14 x 16 " $75
Well val $30

8. (a) What number or part of acres in each year have you resided on your land?
2nd

(b) What number or part of acres in each year have you and your family resided on the land of your father?
From N W 2 1910 Continuously to date of this application.

(c) How much breaking have you done upon your homestead in each year? How many acres have you cultivated each year?

1911	5			
1912	15		5	
1913	"		20	
1914	"		30	
Rough hilly + stony				
Inspection Acres				
1910	11	12	13	14
Cattle	1	2	2	4

9. What crops of wheat, oats, barley, roots, etc., have you had on your homestead each year to date of cultivating every?

Oct 13 1914

10. What other land have you entered for, and what is the present condition of each entry?
Log House 16 X 17 val $150

11. What other land have you under cultivation, and what is the present condition of each piece?
Nil

12. What other buildings have you on your homestead, and what is the value of each?
1 Mile 2 wires val $65

13. Are there any indications of coal, stone, iron, gold, silver, copper or other minerals on your land?
No
Suitable in upper ...

14. Have you any timber for sale? If so, how much?
No

15. Have you sold any timber from your homestead? If so, how much, and what did you receive therefor?
No

Dominion of Canada
Prov of Alberta
To wit:

I, Minnie McKechnie, do solemnly swear that the answers to the foregoing questions are true and correct in every particular. That I claim a patent for the Homestead under the provisions of The Dominion Lands Act.

That I obtained an entry and location ticket for the same for my own benefit and not directly or indirectly or for the benefit of any other person or persons whomsoever. SO HELP ME GOD.

Sworn before me at Vermilion this 6 day of Oct A. D. 1914, Minnie McKechnie.
having first been read over and explained to the said applicant.

Job Macee
Sub-Agent of the Dominion Lands, or
Homestead Inspector for the Edmonton District.
Crown Timber, Map,
Soldiers' Grant records.

I recommend the foregoing application for Patent, believing that the homestead requirements of the Dominion Lands Act have, in this case, been complied with.

Dated at Edmonton this 13th day of October A.D. 1914

Local Agent at Dominion Lands for Edmonton

I hereby certify that Mrs M. McKechnie has duly performed by her father
of the N W 2 Township 52 Range 9 W 4
from the 17th day of Oct. 1906 to the present time; that all payments due have been made to date, and that at least one-third of the total purchase price has been paid.

Date Dec. 3rd 1914

Local Agent.

Accepted as sufficient,

Ottawa, 15

Secretary.

The Officer taking this application for patent is requested to exercise particular care that the name of the homesteader is given in full and correctly spelled.

Sworn Statement of J L Johnson

of Section S ½ 10 Township 52 Range 9

of ... 4 Meridian, in reference to the application for patent of

Mrs M McKechnie for N 8 of Section 2

Township 52 Range 9 W of 4 Meridian.

933285B

1. What is your occupation, and how long have you known the applicant?

Farmer 4 Years

2. Where have you resided since you have known the applicant? (Give particulars fully.)

On my homestead S ½ 10 - 52 - 9 W 4 from Dec 1909 to date

3. (a) When did he begin actual residence thereon, making it his

Nov 2 1913 No residence on homestead

4. (a) What portion of each year since commencement of residence has he given personal attendance thereon? (Give actual dates.)

No residence on homestead

(b) Has his residence been on land owned by himself, or duly patented to some member of his family as homestead, or on land deeded to himself by father, mother, son, daughter, brother or sister, as the case may be?

With his father on N ½ 2 - 52 - 9 - W 4 from Nov 1910 to date

5. Has homesteader's family resided with him? (Give actual dates.)

1 child came residence

6. How much breaking and what area has been cropped in each year upon the land?

Year 1911 Broke	5	...	...	5	...
Year 1912	15	...	...	20	...
Year 1913		...	...	20	...
Year 1914		...	...		...
Year 1		...	...		...
Year 1		...	...		...

	1910	'11	'12	'13	'14
Cattle	1	2	2	4	4

7. What stock of which applicant is owner has he had on his homestead during each month of the first homestead year since date of entry?

8. What is the character and value of the buildings on his homestead and what was the date of erection?

Log house 16 x 18 val $150

9. What extent of ploughing has he performed on his homestead and when was each performed?

1 mile wire val $65

10. What other improvements have been effected on his homestead? (Whether buildings, cultivation, fencing, wells, or otherwise, and what is the value of each of such improvements?)

Nil

11. Have you any interest, direct or indirect, in this application?

No

12. Do you believe the applicant has acted in good faith in obtaining his entry, and is doing his application for patent?

Yes

Dominion of Canada

Province of Alberta

To Wit:

I, J L Johnson of S ½ W 10 - 52 - 9 - W 4 make oath and say that the answers to the foregoing questions are true and correct in every particular. So HELP ME GOD.

J L Johnson

Sworn before me at Hamilton this 13 day of Oct 1914

having been first read over and explained to the witness.

J J Mace

Sub ~~Local~~ Agent of Dominion Lands ~~or Homestead Inspector~~ for the Edmonton District.

Sworn Statement of G H Watson

of Section N W 18 Township 51 Range 8 W of 4 Meridian, in reference to the application for patent of

Mrs M McKechnie for N 8 of Section 2

Township 52 Range 9 W of 4 Meridian.

1. What is your occupation, and how long have you known the applicant?

Farmer 5 Years

2. Where have you resided since you have known the applicant? (Give particulars fully.)

On my homestead N W 18 - 51 - 8 W 4 from May 1905 Continuously to date

3. (a) When did he begin actual residence thereon, making it his

Nov 2 1913 No residence on homestead

4. (a) What portion of each year since commencement of residence has he given personal attendance thereon? (Give actual dates.)

No residence on homestead

(b) Has his residence been on land owned by himself, or duly patented to some member of his family as homestead, or on land deeded to himself by father, mother, son, daughter, brother or sister, as the case may be?

With his father on N W 2 - 52 - 9 - W 4 from Nov 1910 to date

5. Has homesteader's family resided with him? (Give actual dates.)

1 child came residence

6. How much breaking and what area has been cropped in each year upon the land?

Year 1911 Broke	5	...	...	5	...
Year 1912	15	...	...	20	...
Year 1913		...	...	20	...
Year 1914		...	...		...
Year 1		...	...		...
Year 1		...	...		...

	1910	'11	'12	'13	'14
Cattle	1	2	2	4	4

7. What stock of which applicant is owner has he had on his homestead during each month of the first homestead year since date of entry?

8. What is the character and value of the buildings on his homestead and what was the date of erection?

Log house 16 x 18 val $150

9. What extent of ploughing has he performed on his homestead and when was each performed?

1 mile wire val $65

10. What other improvements have been effected on his homestead? (Whether buildings, cultivation, fencing, wells, or otherwise, and what is the value of each of such improvements?)

Nil

11. Have you any interest, direct or indirect, in this application?

No

12. Do you believe the applicant has acted in good faith in obtaining his entry, and is doing his application for patent?

Yes

Dominion of Canada

Province of Alberta

To Wit:

I, G H Watson of N W 18 - 51 - 8 - W 4 make oath and say that the answers to the foregoing questions are true and correct in every particular. So HELP ME GOD.

G H Watson

Sworn before me at Hamilton this 28 day of Nov 1914

having been first read over and explained to the witness.

J J Mace

Sub ~~Local~~ Agent of Dominion Lands ~~or Homestead Inspector~~ for the Edmonton District.

ADDRESS YOUR REPLY "THE COMPTROLLER, LAND PATENTS BRANCH, DEPARTMENT OF THE INTERIOR."

IN YOUR REPLY PLEASE QUOTE THIS FILE No. 138/1915

DEPARTMENT OF THE INTERIOR
CANADA

Land Patents Branch,

Ottawa

Madam;-
SIR:—

I beg to inform you that a patent for N.E. ¼
of Section 2 in Township 52
Range 9 West of the 4th Meridian,
bearing date the 10th April, 1915.
has been issued in your name, and that
it has been forwarded to the Registrar of the Land Registration
District of [redacted]
who will issue the certificate of title upon receipt of your
application to him therefor, and upon payment of the proper fees,
if any.

For this purpose please communicate with that official,
giving him your full name and your Post Office address. His address
is The Registrar, Land Titles Office.

Your obedient servant,

N. O. COTÉ,

Controller.

To Mrs. Minnie Mc. Mechnie,
Wainwright,
Alberta.

FORM 31 A
50,000-2-15.

1387919

ALBERTA

No.

DEPARTMENT OF THE INTERIOR.

From [illegible] 1907

Date [illegible]

Subject [illegible]

Form No. 7.

#1826

Form No. 168.

Sworn Statement of James J. Whyte

in support of his application for Homestead Patent for ~~North~~ East of Sec. 4 Thp. 11 Rge. 15 of 4 Meridian.

1 Where and when born? James J. Whyte, Scotland, Yes. Birth.

2 Occupation previous to entry? 3rd Nov 1904, 1st Jany 1905, 1st Jany 1908

3 Where have you resided since entry? From 1st Jany 1908 till 7th Sept 1908, from 1st Sept 1908 till 16th Nov 1908 Kelliher, Saskatchewan, with Thos Reid

4 Where is your family residing? [illegible]

5 Where from your location have you resided since entry? [illegible]

6 Of what size is your house and what is it built of? [illegible]

7 Have you performed the required cultivation? [illegible]

8a Where and when married? [illegible]

8b Has your wife resided with you on the land? [illegible]

8c Where is she residing now? [illegible]

8d State whether all or part of household effects have resided on land? [illegible]

8e State whether any part of household effects have been removed? [illegible]

9 How much cultivation have you done each year from entry to end of last year? Year 1 40 Acres 30 Acres cultivated 2 Acres crop. Year 2 [illegible] Year 3 [illegible] Year 4 [illegible] Year 5 [illegible]

10 What stock of each kind have you had on your homestead each year since date of entry? 1908. 4 Horses, 2 Cows. 1909. 4 Horses, 2 Cows. 1910 [illegible]

11 What is the size of your house and what is it built of? [illegible]

12 What other buildings have you on your homestead and what is each built of? [illegible]

13 What area of your homestead is under cultivation and what crop is in each field? [illegible]

14 How many acres have you under fence and what kind of fence? [illegible]

15 Have you a well, spring or stream of water on your homestead? [illegible]

16 Have you any relatives residing near you? If so, state their names and occupations. [illegible]

17 Have you any timber for sale? [illegible]

18 Have you any coal for sale? [illegible]

19 Have you any minerals of any kind on your homestead? [illegible]

20 Have you any other means of support than your homestead? [illegible]

21 Have you any other land in view? [illegible]

22 Have you ever had a homestead entry before? [illegible]

23 Have you ever had a pre-emption entry? [illegible]

24 Have you ever had a purchased homestead? [illegible]

25 Have you ever had a timber berth? [illegible]

26 Have you ever had a timber limit? [illegible]

27 Have you ever had a mining claim? [illegible]

28 Have you ever had a coal mining lease? [illegible]

29 Have you ever had a grazing lease? [illegible]

30 Have you ever had a hay permit? [illegible]

31 Have you ever had a trading post permit? [illegible]

32 Have you ever had a coal permit? [illegible]

33 Have you ever had a petroleum permit? [illegible]

34 Have you ever had a natural gas permit? [illegible]

35 Have you ever had a water power permit? [illegible]

36 Have you ever had a irrigation permit? [illegible]

37 Have you ever had a drainage permit? [illegible]

38 Have you ever had a reclamation permit? [illegible]

39 Have you ever had a forest reserve permit? [illegible]

40 Have you ever had a game preserve permit? [illegible]

41 Have you ever had a bird sanctuary permit? [illegible]

42 Have you ever had a fish hatchery permit? [illegible]

43 Have you ever had a fur farm permit? [illegible]

44 Have you ever had a bee farm permit? [illegible]

45 Have you ever had a poultry farm permit? [illegible]

46 Have you ever had a dairy farm permit? [illegible]

47 Have you ever had a creamery permit? [illegible]

48 Have you ever had a cheese factory permit? [illegible]

49 Have you ever had a butter factory permit? [illegible]

50 Have you ever had a milk condensary permit? [illegible]

51 Have you ever had a milk powder factory permit? [illegible]

52 Have you ever had a milk sugar factory permit? [illegible]

53 Have you ever had a milk evaporator permit? [illegible]

54 Have you ever had a milk drier permit? [illegible]

55 Have you ever had a milk separator permit? [illegible]

56 Have you ever had a milk cooler permit? [illegible]

57 Have you ever had a milk heater permit? [illegible]

58 Have you ever had a milk pasteurizer permit? [illegible]

59 Have you ever had a milk homogenizer permit? [illegible]

60 Have you ever had a milk bottling permit? [illegible]

61 Have you ever had a milk delivery permit? [illegible]

62 Have you ever had a milk route permit? [illegible]

63 Have you ever had a milk wagon permit? [illegible]

64 Have you ever had a milk truck permit? [illegible]

65 Have you ever had a milk horse permit? [illegible]

66 Have you ever had a milk cow permit? [illegible]

67 Have you ever had a milk goat permit? [illegible]

68 Have you ever had a milk sheep permit? [illegible]

69 Have you ever had a milk pig permit? [illegible]

70 Have you ever had a milk poultry permit? [illegible]

71 Have you ever had a milk bee permit? [illegible]

72 Have you ever had a milk fur farm permit? [illegible]

73 Have you ever had a milk fish hatchery permit? [illegible]

74 Have you ever had a milk game preserve permit? [illegible]

75 Have you ever had a milk bird sanctuary permit? [illegible]

76 Have you ever had a milk forest reserve permit? [illegible]

77 Have you ever had a milk reclamation permit? [illegible]

78 Have you ever had a milk irrigation permit? [illegible]

79 Have you ever had a milk drainage permit? [illegible]

80 Have you ever had a milk water power permit? [illegible]

81 Have you ever had a milk natural gas permit? [illegible]

82 Have you ever had a milk petroleum permit? [illegible]

83 Have you ever had a milk coal permit? [illegible]

84 Have you ever had a milk trading post permit? [illegible]

85 Have you ever had a milk hay permit? [illegible]

86 Have you ever had a milk grazing lease? [illegible]

87 Have you ever had a milk coal mining lease? [illegible]

88 Have you ever had a milk mining claim? [illegible]

89 Have you ever had a milk timber limit? [illegible]

90 Have you ever had a milk timber berth? [illegible]

91 Have you ever had a milk purchased homestead? [illegible]

92 Have you ever had a milk pre-emption entry? [illegible]

93 Have you ever had a milk homestead entry before? [illegible]

94 Have you any other land in view? [illegible]

95 Have you any other means of support than your homestead? [illegible]

96 Have you any minerals of any kind on your homestead? [illegible]

97 Have you any coal for sale? [illegible]

98 Have you any timber for sale? [illegible]

99 Have you any relatives residing near you? If so, state their names and occupations. [illegible]

100 Have you a well, spring or stream of water on your homestead? [illegible]

101 Have you any fence and what kind of fence? [illegible]

102 How many acres have you under cultivation and what crop is in each field? [illegible]

103 What area of your homestead is under cultivation and what crop is in each field? [illegible]

104 What other buildings have you on your homestead and what is each built of? [illegible]

105 What is the size of your house and what is it built of? [illegible]

106 Have you performed the required cultivation? [illegible]

107 Where have you resided since entry? From 1st Jany 1908 till 7th Sept 1908, from 1st Sept 1908 till 16th Nov 1908 Kelliher, Saskatchewan, with Thos Reid

108 Where is your family residing? [illegible]

109 Where and when married? [illegible]

110 Has your wife resided with you on the land? [illegible]

111 Where is she residing now? [illegible]

112 State whether all or part of household effects have resided on land? [illegible]

113 State whether any part of household effects have been removed? [illegible]

114 How much cultivation have you done each year from entry to end of last year? Year 1 40 Acres 30 Acres cultivated 2 Acres crop. Year 2 [illegible] Year 3 [illegible] Year 4 [illegible] Year 5 [illegible]

115 What stock of each kind have you had on your homestead each year since date of entry? 1908. 4 Horses, 2 Cows. 1909. 4 Horses, 2 Cows. 1910 [illegible]

116 What is the size of your house and what is it built of? [illegible]

117 What other buildings have you on your homestead and what is each built of? [illegible]

118 What area of your homestead is under cultivation and what crop is in each field? [illegible]

119 How many acres have you under fence and what kind of fence? [illegible]

120 Have you a well, spring or stream of water on your homestead? [illegible]

121 Have you any relatives residing near you? If so, state their names and occupations. [illegible]

122 Have you any timber for sale? [illegible]

123 Have you any coal for sale? [illegible]

124 Have you any minerals of any kind on your homestead? [illegible]

125 Have you any other means of support than your homestead? [illegible]

126 Have you any other land in view? [illegible]

127 Have you ever had a homestead entry before? [illegible]

128 Have you ever had a pre-emption entry? [illegible]

129 Have you ever had a purchased homestead? [illegible]

130 Have you ever had a timber berth? [illegible]

131 Have you ever had a timber limit? [illegible]

132 Have you ever had a mining claim? [illegible]

133 Have you ever had a coal mining lease? [illegible]

134 Have you ever had a grazing lease? [illegible]

135 Have you ever had a hay permit? [illegible]

136 Have you ever had a trading post permit? [illegible]

137 Have you ever had a coal permit? [illegible]

138 Have you ever had a petroleum permit? [illegible]

139 Have you ever had a natural gas permit? [illegible]

140 Have you ever had a water power permit? [illegible]

141 Have you ever had a irrigation permit? [illegible]

142 Have you ever had a drainage permit? [illegible]

143 Have you ever had a reclamation permit? [illegible]

144 Have you ever had a forest reserve permit? [illegible]

145 Have you ever had a game preserve permit? [illegible]

146 Have you ever had a bird sanctuary permit? [illegible]

147 Have you ever had a fish hatchery permit? [illegible]

148 Have you ever had a fur farm permit? [illegible]

149 Have you ever had a bee farm permit? [illegible]

150 Have you ever had a poultry farm permit? [illegible]

151 Have you ever had a dairy farm permit? [illegible]

152 Have you ever had a creamery permit? [illegible]

153 Have you ever had a cheese factory permit? [illegible]

154 Have you ever had a butter factory permit? [illegible]

155 Have you ever had a milk condensary permit? [illegible]

156 Have you ever had a milk powder factory permit? [illegible]

157 Have you ever had a milk sugar factory permit? [illegible]

158 Have you ever had a milk evaporator permit? [illegible]

159 Have you ever had a milk drier permit? [illegible]

160 Have you ever had a milk separator permit? [illegible]

161 Have you ever had a milk cooler permit? [illegible]

162 Have you ever had a milk heater permit? [illegible]

163 Have you ever had a milk pasteurizer permit? [illegible]

164 Have you ever had a milk homogenizer permit? [illegible]

165 Have you ever had a milk bottling permit? [illegible]

166 Have you ever had a milk delivery permit? [illegible]

167 Have you ever had a milk route permit? [illegible]

168 Have you ever had a milk wagon permit? [illegible]

169 Have you ever had a milk truck permit? [illegible]

170 Have you ever had a milk horse permit? [illegible]

171 Have you ever had a milk cow permit? [illegible]

172 Have you ever had a milk goat permit? [illegible]

173 Have you ever had a milk sheep permit? [illegible]

174 Have you ever had a milk pig permit? [illegible]

175 Have you ever had a milk poultry permit? [illegible]

176 Have you ever had a milk bee permit? [illegible]

177 Have you ever had a milk fur farm permit? [illegible]

178 Have you ever had a milk fish hatchery permit? [illegible]

179 Have you ever had a milk game preserve permit? [illegible]

180 Have you ever had a milk bird sanctuary permit? [illegible]

181 Have you ever had a milk forest reserve permit? [illegible]

182 Have you ever had a milk reclamation permit? [illegible]

183 Have you ever had a milk irrigation permit? [illegible]

184 Have you ever had a milk drainage permit? [illegible]

185 Have you ever had a milk water power permit? [illegible]

186 Have you ever had a milk natural gas permit? [illegible]

187 Have you ever had a milk petroleum permit? [illegible]

188 Have you ever had a milk coal permit? [illegible]

189 Have you ever had a milk trading post permit? [illegible]

190 Have you ever had a milk hay permit? [illegible]

191 Have you ever had a milk grazing lease? [illegible]

192 Have you ever had a milk coal mining lease? [illegible]

193 Have you ever had a milk mining claim? [illegible]

194 Have you ever had a milk timber limit? [illegible]

195 Have you ever had a milk timber berth? [illegible]

196 Have you ever had a milk purchased homestead? [illegible]

197 Have you ever had a milk pre-emption entry? [illegible]

198 Have you ever had a milk homestead entry before? [illegible]

199 Have you any other land in view? [illegible]

200 Have you any other means of support than your homestead? [illegible]

201 Have you any minerals of any kind on your homestead? [illegible]

202 Have you any coal for sale? [illegible]

203 Have you any timber for sale? [illegible]

204 Have you any relatives residing near you? If so, state their names and occupations. [illegible]

205 Have you a well, spring or stream of water on your homestead? [illegible]

206 Have you any fence and what kind of fence? [illegible]

207 How many acres have you under cultivation and what crop is in each field? [illegible]

208 What area of your homestead is under cultivation and what crop is in each field? [illegible]

209 What other buildings have you on your homestead and what is each built of? [illegible]

210 What is the size of your house and what is it built of? [illegible]

211 Have you performed the required cultivation? [illegible]

212 Where have you resided since entry? From 1st Jany 1908 till 7th Sept 1908, from 1st Sept 1908 till 16th Nov 1908 Kelliher, Saskatchewan, with Thos Reid

213 Where is your family residing? [illegible]

214 Where and when married? [illegible]

215 Has your wife resided with you on the land? [illegible]

216 Where is she residing now? [illegible]

217 State whether all or part of household effects have resided on land? [illegible]

218 State whether any part of household effects have been removed? [illegible]

219 How much cultivation have you done each year from entry to end of last year? Year 1 40 Acres 30 Acres cultivated 2 Acres crop. Year 2 [illegible] Year 3 [illegible] Year 4 [illegible] Year 5 [illegible]

220 What stock of each kind have you had on your homestead each year since date of entry? 1908. 4 Horses, 2 Cows. 1909. 4 Horses, 2 Cows. 1910 [illegible]

221 What is the size of your house and what is it built of? [illegible]

222 What other buildings have you on your homestead and what is each built of? [illegible]

223 What area of your homestead is under cultivation and what crop is in each field? [illegible]

224 How many acres have you under fence and what kind of fence? [illegible]

225 Have you a well, spring or stream of water on your homestead? [illegible]

226 Have you any relatives residing near you? If so, state their names and occupations. [illegible]

227 Have you any timber for sale? [illegible]

228 Have you any coal for sale? [illegible]

229 Have you any minerals of any kind on your homestead? [illegible]

230 Have you any other means of support than your homestead? [illegible]

231 Have you any other land in view? [illegible]

232 Have you ever had a homestead entry before? [illegible]

233 Have you ever had a pre-emption entry? [illegible]

234 Have you ever had a purchased homestead? [illegible]

235 Have you ever had a timber berth? [illegible]

236 Have you ever had a timber limit? [illegible]

237 Have you ever had a mining claim? [illegible]

238 Have you ever had a coal mining lease? [illegible]

239 Have you ever had a grazing lease? [illegible]

240 Have you ever had a hay permit? [illegible]

241 Have you ever had a trading post permit? [illegible]

242 Have you ever had a coal permit? [illegible]

243 Have you ever had a petroleum permit? [illegible]

244 Have you ever had a natural gas permit? [illegible]

245 Have you ever had a water power permit? [illegible]

246 Have you ever had a irrigation permit? [illegible]

247 Have you ever had a drainage permit? [illegible]

248 Have you ever had a reclamation permit? [illegible]

249 Have you ever had a forest reserve permit? [illegible]

250 Have you ever had a game preserve permit? [illegible]

251 Have you ever had a bird sanctuary permit? [illegible]

252 Have you ever had a fish hatchery permit? [illegible]

253 Have you ever had a fur farm permit? [illegible]

254 Have you ever had a bee farm permit? [illegible]

255 Have you ever had a poultry farm permit? [illegible]

256 Have you ever had a dairy farm permit? [illegible]

257 Have you ever had a creamery permit? [illegible]

258 Have you ever had a cheese factory permit? [illegible]

259 Have you ever had a butter factory permit? [illegible]

260 Have you ever had a milk condensary permit? [illegible]

261 Have you ever had a milk powder factory permit? [illegible]

262 Have you ever had a milk sugar factory permit? [illegible]

263 Have you ever had a milk evaporator permit? [illegible]

264 Have you ever had a milk drier permit? [illegible]

265 Have you ever had a milk separator permit? [illegible]

266 Have you ever had a milk cooler permit? [illegible]

267 Have you ever had a milk heater permit? [illegible]

268 Have you ever had a milk pasteurizer permit? [illegible]

269 Have you ever had a milk homogenizer permit? [illegible]

270 Have you ever had a milk bottling permit? [illegible]

271 Have you ever had a milk delivery permit? [illegible]

272 Have you ever had a milk route permit? [illegible]

273 Have you ever had a milk wagon permit? [illegible]

274 Have you ever had a milk truck permit? [illegible]

275 Have you ever had a milk horse permit? [illegible]

276 Have you ever had a milk cow permit? [illegible]

277 Have you ever had a milk goat permit? [illegible]

278 Have you ever had a milk sheep permit? [illegible]

279 Have you ever had a milk pig permit? [illegible]

280 Have you ever had a milk poultry permit? [illegible]

281 Have you ever had a milk bee permit? [illegible]

282 Have you ever had a milk fur farm permit? [illegible]

283 Have you ever had a milk fish hatchery permit? [illegible]

284 Have you ever had a milk game preserve permit? [illegible]

285 Have you ever had a milk bird sanctuary permit? [illegible]

286 Have you ever had a milk forest reserve permit? [illegible]

287 Have you ever had a milk reclamation permit? [illegible]

288 Have you ever had a milk irrigation permit? [illegible]

289 Have you ever had a milk drainage permit? [illegible]

290 Have you ever had a milk water power permit? [illegible]

291 Have you ever had a milk natural gas permit? [illegible]

292 Have you ever had a milk petroleum permit? [illegible]

293 Have you ever had a milk coal permit? [illegible]

294 Have you ever had a milk trading post permit? [illegible]

295 Have you ever had a milk hay permit? [illegible]

296 Have you ever had a milk grazing lease? [illegible]

297 Have you ever had a milk coal mining lease? [illegible]

298 Have you ever had a milk mining claim? [illegible]

299 Have you ever had a milk timber limit? [illegible]

300 Have you ever had a milk timber berth? [illegible]

301 Have you ever had a milk purchased homestead? [illegible]

302 Have you ever had a milk pre-emption entry? [illegible]

303 Have you ever had a milk homestead entry before? [illegible]

304 Have you any other land in view? [illegible]

305 Have you any other means of support than your homestead? [illegible]

306 Have you any minerals of any kind on your homestead? [illegible]

307 Have you any coal for sale? [illegible]

308 Have you any timber for sale? [illegible]

309 Have you any relatives residing near you? If so, state their names and occupations. [illegible]

310 Have you a well, spring or stream of water on your homestead? [illegible]

311 Have you any fence and what kind of fence? [illegible]

312 How many acres have you under cultivation and what crop is in each field? [illegible]

313 What area of your homestead is under cultivation and what crop is in each field? [illegible]

314 What other buildings have you on your homestead and what is each built of? [illegible]

315 What is the size of your house and what is it built of? [illegible]

316 Have you performed the required cultivation? [illegible]

317 Where have you resided since entry? From 1st Jany 1908 till 7th Sept 1908, from 1st Sept 1908 till 16th Nov 1908 Kelliher, Saskatchewan, with Thos Reid

318 Where is your family residing? [illegible]

319 Where and when married? [illegible]

320 Has your wife resided with you on the land? [illegible]

321 Where is she residing now? [illegible]

322 State whether all or part of household effects have resided on land? [illegible]

323 State whether any part of household effects have been removed? [illegible]

324 How much cultivation have you done each year from entry to end of last year? Year 1 40 Acres 30 Acres cultivated 2 Acres crop. Year 2 [illegible] Year 3 [illegible] Year 4 [illegible] Year 5 [illegible]

325 What stock of each kind have you had on your homestead each year since date of entry? 1908. 4 Horses, 2 Cows. 1909. 4 Horses, 2 Cows. 1910 [illegible]

326 What is the size of your house and what is it built of? [illegible]

327 What other buildings have you on your homestead and what is each built of? [illegible]

328 What area of your homestead is under cultivation and what crop is in each field? [illegible]

329 How many acres have you under fence and what kind of fence? [illegible]

330 Have you a well, spring or stream of water on your homestead? [illegible]

331 Have you any relatives residing near you? If so, state their names and occupations. [illegible]

332 Have you any timber for sale? [illegible]

333 Have you any coal for sale? [illegible]

334 Have you any minerals of any kind on your homestead? [illegible]

335 Have you any other means of support than your homestead? [illegible]

336 Have you any other land in view? [illegible]

337 Have you ever had a homestead entry before? [illegible]

338 Have you ever had a pre-emption entry? [illegible]

339 Have you ever had a purchased homestead? [illegible]

340 Have you ever had a timber berth? [illegible]

341 Have you ever had a timber limit? [illegible]

342 Have you ever had a mining claim? [illegible]

343 Have you ever had a coal mining lease? [illegible]

344 Have you ever had a grazing lease? [illegible]

345 Have you ever had a hay permit? [illegible]

346 Have you ever had a trading post permit? [illegible]

347 Have you ever had a coal permit? [illegible]

348 Have you ever had a petroleum permit? [illegible]

349 Have you ever had a natural gas permit? [illegible]

350 Have you ever had a water power permit? [illegible]

351 Have you ever had a irrigation permit? [illegible]

352 Have you ever had a drainage permit? [illegible]

353 Have you ever had a reclamation permit? [illegible]

354 Have you ever had a forest reserve permit? [illegible]

355 Have you ever had a game preserve permit? [illegible]

356 Have you ever had a bird sanctuary permit? [illegible]

357 Have you ever had a fish hatchery permit? [illegible]

358 Have you ever had a fur farm permit? [illegible]

359 Have you ever had a bee farm permit? [illegible]

360 Have you ever had a poultry farm permit? [illegible]

361 Have you ever had a dairy farm permit? [illegible]

362 Have you ever had a creamery permit? [illegible]

363 Have you ever had a cheese factory permit? [illegible]

364 Have you ever had a butter factory permit? [illegible]

365 Have you ever had a milk condensary permit? [illegible]

366 Have you ever had a milk powder factory permit? [illegible]

367 Have you ever had a milk sugar factory permit? [illegible]

368 Have you ever had a milk evaporator permit? [illegible]

369 Have you ever had a milk drier permit? [illegible]

370 Have you ever had a milk separator permit? [illegible]

371 Have you ever had a milk cooler permit? [illegible]

372 Have you ever had a milk heater permit? [illegible]

373 Have you ever had a milk pasteurizer permit? [illegible]

374 Have you ever had a milk homogenizer permit? [illegible]

375 Have you ever had a milk bottling permit? [illegible]

376 Have you ever had a milk delivery permit? [illegible]

377 Have you ever had a milk route permit? [illegible]

378 Have you ever had a milk wagon permit? [illegible]

379 Have you ever had a milk truck permit? [illegible]

380 Have you ever had a milk horse permit? [illegible]

381 Have you ever had a milk cow permit? [illegible]

382 Have you ever had a milk goat permit? [illegible]

383 Have you ever had a milk sheep permit? [illegible]

384 Have you ever had a milk pig permit? [illegible]

385 Have you ever had a milk poultry permit? [illegible]

386 Have you ever had a milk bee permit? [illegible]

387 Have you ever had a milk fur farm permit? [illegible]

388 Have you ever had a milk fish hatchery permit? [illegible]

389 Have you ever had a milk game preserve permit? [illegible]

390 Have you ever had a milk bird sanctuary permit? [illegible]

391 Have you ever had a milk forest reserve permit? [illegible]

392 Have you ever had a milk reclamation permit? [illegible]

393 Have you ever had a milk irrigation permit? [illegible]

394 Have you ever had a milk drainage permit? [illegible]

395 Have you ever had a milk water power permit? [illegible]

396 Have you ever had a milk natural gas permit? [illegible]

397 Have you ever had a milk petroleum permit? [illegible]

398 Have you ever had a milk coal permit? [illegible]

399 Have you ever had a milk trading post permit? [illegible]

400 Have you ever had a milk hay permit? [illegible]

401 Have you ever had a milk grazing lease? [illegible]

402 Have you ever had a milk coal mining lease? [illegible]

403 Have you ever had a milk mining claim? [illegible]

404 Have you ever had a milk timber limit? [illegible]

405 Have you ever had a milk timber berth? [illegible]

406 Have you ever had a milk purchased homestead? [illegible]

407 Have you ever had a milk pre-emption entry? [illegible]

408 Have you ever had a milk homestead entry before? [illegible]

409 Have you any other land in view? [illegible]

410 Have you any other means of support than your homestead? [illegible]

411 Have you any minerals of any kind on your homestead? [illegible]

412 Have you any coal for sale? [illegible]

413 Have you any timber for sale? [illegible]

414 Have you any relatives residing near you? If so, state their names and occupations. [illegible]

415 Have you a well, spring or stream of water on your homestead? [illegible]

416 Have you any fence and what kind of fence? [illegible]

417 How many acres have you under cultivation and what crop is in each field? [illegible]

418 What area of your homestead is under cultivation and what crop is in each field? [illegible]

419 What other buildings have you on your homestead and what is each built of? [illegible]

420 What is the size of your house and what is it built of? [illegible]

421 Have you performed the required cultivation? [illegible]

422 Where have you resided since entry? From 1st Jany 1908 till 7th Sept 1908, from 1st Sept 1908 till 16th Nov 1908 Kelliher, Saskatchewan, with Thos Reid

423 Where is your family residing? [illegible]

424 Where and when married? [illegible]

425 Has your wife resided with you on the land? [illegible]

426 Where is she residing now? [illegible]

427 State whether all or part of household effects have resided on land? [illegible]

428 State whether any part of household effects have been removed? [illegible]

429 How much cultivation have you done each year from entry to end of last year? Year 1 40 Acres 30 Acres cultivated 2 Acres crop. Year 2 [illegible] Year 3 [illegible] Year 4 [illegible] Year 5 [illegible]

430 What stock of each kind have you had on your homestead each year since date of entry? 1908. 4 Horses, 2 Cows. 1909. 4 Horses, 2 Cows. 1910 [illegible]

431 What is the size of your house and what is it built of? [illegible]

432 What other buildings have you on your homestead and what is each built of? [illegible]

433 What area of your homestead is under cultivation and what crop is in each field? [illegible]

434 How many acres have you under fence and what kind of fence? [illegible]

435 Have you a well, spring or stream of water on your homestead? [illegible]

436 Have you any relatives residing near you? If so, state their names and occupations. [illegible]

437 Have you any timber for sale? [illegible]

438 Have you any coal for sale? [illegible]

439 Have you any minerals of any kind on your homestead? [illegible]

440 Have you any other means of support than your homestead? [illegible]

441 Have you any other land in view? [illegible]

442 Have you ever had a homestead entry before? [illegible]

443 Have you ever had a pre-emption entry? [illegible]

444 Have you ever had a purchased homestead? [illegible]

445 Have you ever had a timber berth? [illegible]

446 Have you ever had a timber limit? [illegible]

447 Have you ever had a mining claim? [illegible]

448 Have you ever had a coal mining lease? [illegible]

449 Have you ever had a grazing lease? [illegible]

450 Have you ever had a hay permit? [illegible]

451 Have you ever had a trading post permit? [illegible]

452 Have you ever had a coal permit? [illegible]

453 Have you ever had a petroleum permit? [illegible]

454 Have you ever had a natural gas permit? [illegible]

455 Have you ever had a water power permit? [illegible]

456 Have you ever had a irrigation permit? [illegible]

457 Have you ever had a drainage permit? [illegible]

458 Have you ever had a reclamation permit? [illegible]

459 Have you ever had a forest reserve permit? [illegible]

460 Have you ever had a game preserve permit? [illegible]

461 Have you ever had a bird sanctuary permit? [illegible]

462 Have you ever had a fish hatchery permit? [illegible]

463 Have you ever had a fur farm permit? [illegible]

464 Have you ever had a bee farm permit? [illegible]

465 Have you ever had a poultry farm permit? [illegible]

466 Have you ever had a dairy farm permit? [illegible]

467 Have you ever had a creamery permit? [illegible]

468 Have you ever had a cheese factory permit? [illegible]

469 Have you ever had a butter factory permit? [illegible]

470 Have you ever had a milk condensary permit? [illegible]

471 Have you ever had a milk powder factory permit? [illegible]

472 Have you ever had a milk sugar factory permit? [illegible]

473 Have you ever had a milk evaporator permit? [illegible]

474 Have you ever had a milk drier permit? [illegible]

475 Have you ever had a milk separator permit? [illegible]

476 Have you ever had a milk cooler permit? [illegible]

477 Have you ever had a milk heater permit? [illegible]

478 Have you ever had a milk pasteurizer permit? [illegible]

479 Have you ever had a milk homogenizer permit? [illegible]

480 Have you ever had a milk bottling permit? [illegible]

481 Have you ever had a milk delivery permit? [illegible]

482 Have you ever had a milk route permit? [illegible]

483 Have you ever had a milk wagon permit? [illegible]

484 Have you ever had a milk truck permit? [illegible]

485 Have you ever had a milk horse permit? [illegible]

486 Have you ever had a milk cow permit? [illegible]

487 Have you ever had a milk goat permit? [illegible]

488 Have you ever had a milk sheep permit? [illegible]

489 Have you ever had a milk pig permit? [illegible]

490 Have you ever had a milk poultry permit? [illegible]

491 Have you ever had a milk bee permit? [illegible]

492 Have you ever had a milk fur farm permit? [illegible]

493 Have you ever had a milk fish hatchery permit? [illegible]

494 Have you ever had a milk game preserve permit? [illegible]

495 Have you ever had a milk bird sanctuary permit? [illegible]

496 Have you ever had a milk forest reserve permit? [illegible]

497 Have you ever had a milk reclamation permit? [illegible]

498 Have you ever had a milk irrigation permit? [illegible]

499 Have you ever had a milk drainage permit? [illegible]

500 Have you ever had a milk water power permit? [illegible]

501 Have you ever had a milk natural gas permit? [illegible]

502 Have you ever had a milk petroleum permit? [illegible]

503 Have you ever had a milk coal permit? [illegible]

504 Have you ever had a milk trading post permit? [illegible]

505 Have you ever had a milk hay permit? [illegible]

506 Have you ever had a milk grazing lease? [illegible]

507 Have you ever had a milk coal mining lease? [illegible]

508 Have you ever had a milk mining claim? [illegible]

509 Have you ever had a milk timber limit? [illegible]

510 Have you ever had a milk timber berth? [illegible]

511 Have you ever had a milk purchased homestead? [illegible]

512 Have you ever had a milk pre-emption entry? [illegible]

513 Have you ever had a milk homestead entry before? [illegible]

514 Have you any other land in view? [illegible]

515 Have you any other means of support than your homestead? [illegible]

516 Have you any minerals of any kind on your homestead? [illegible]

517 Have you any coal for sale? [illegible]

518 Have you any timber for sale? [illegible]

519 Have you any relatives residing near you? If so, state their names and occupations. [illegible]

520 Have you a well, spring or stream of water on your homestead? [illegible]

521 Have you any fence and what kind of fence? [illegible]

522 How many acres have you under cultivation and what crop is in each field? [illegible]

523 What area of your homestead is under cultivation and what crop is in each field? [illegible]

524 What other buildings have you on your homestead and what is each built of? [illegible]

525 What is the size of your house and what is it built of? [illegible]

526 Have you performed the required cultivation? [illegible]

527 Where have you resided since entry? From 1st Jany 1908 till 7th Sept 1908, from 1st Sept 1908 till 16th Nov 1908 Kelliher, Saskatchewan, with Thos Reid

528 Where is your family residing? [illegible]

529 Where and when married? [illegible]

530 Has your wife resided with you on the land? [illegible]

531 Where is she residing now? [illegible]

532 State whether all or part of household effects have resided on land? [illegible]

533 State whether any part of household effects have been removed? [illegible]

534 How much cultivation have you done each year from entry to end of last year? Year 1 40 Acres 30 Acres cultivated 2 Acres crop. Year 2 [illegible] Year 3 [illegible] Year 4 [illegible] Year 5 [illegible]

535 What stock of each kind have you had on your homestead each year since date of entry? 1908. 4 Horses, 2 Cows. 1909. 4 Horses, 2 Cows. 1910 [illegible]

536 What is the size of your house and what is it built of? [illegible]

537 What other buildings have you on your homestead and what is each built of? [illegible]

538 What area of your homestead is under cultivation and what crop is in each field? [illegible]

539 How many acres have you under fence and what kind of fence? [illegible]

540 Have you a well, spring or stream of water on your homestead? [illegible]

541 Have you any relatives residing near you? If so, state their names and occupations. [illegible]

542 Have you any timber for sale? [illegible]

543 Have you any coal for sale? [illegible]

544 Have you any minerals of any kind on your homestead? [illegible]

545 Have you any other means of support than your homestead? [illegible]

546 Have you any other land in view? [illegible]

547 Have you ever had a homestead entry before? [illegible]

548 Have you ever had a pre-emption entry? [illegible]

549 Have you ever had a purchased homestead? [illegible]

550 Have you ever had a timber berth? [illegible]

551 Have you ever had a timber limit? [illegible]

552 Have you ever had a mining claim? [illegible]

553 Have you ever had a coal mining lease? [illegible]

554 Have you ever had a grazing lease? [illegible]

555 Have you ever had a hay permit? [illegible]

556 Have you ever had a trading post permit? [illegible]

557 Have you ever had a coal permit? [illegible]

558 Have you ever had a petroleum permit? [illegible]

559 Have you ever had a natural gas permit? [illegible]

560 Have you ever had a water power permit? [illegible]

561 Have you ever had a irrigation permit? [illegible]

562 Have you ever had a drainage permit? [illegible]

563 Have you ever had a reclamation permit? [illegible]

564 Have you ever had a forest reserve permit? [illegible]

565 Have you ever had a game preserve permit? [illegible]

566 Have you ever had a bird sanctuary permit? [illegible]

567 Have you ever had a fish hatchery permit? [illegible]

568 Have you ever had a fur farm permit? [illegible]

569 Have you ever had a bee farm permit? [illegible]

570 Have you ever had a poultry farm permit? [illegible]

571 Have you ever had a dairy farm permit? [illegible]

572 Have you ever had a creamery permit? [illegible]

573 Have you ever had a cheese factory permit? [illegible]

574 Have you ever had a butter factory permit? [illegible]

575 Have you ever had a milk condensary permit? [illegible]

576 Have you ever had a milk powder factory permit? [illegible]

577 Have you ever had a milk sugar factory permit? [illegible]

578 Have you ever had a milk evaporator permit? [illegible]

579 Have you ever had a milk drier permit? [illegible]

580 Have you ever had a milk separator permit? [illegible]

581 Have you ever had a milk cooler permit? [illegible]

582 Have you ever had a milk heater permit? [illegible]

583 Have you ever had a milk pasteurizer permit? [illegible]

584 Have you ever had a milk homogenizer permit? [illegible]

585 Have you ever had a milk bottling permit? [illegible]

586 Have you ever had a milk delivery permit? [illegible]

587 Have you ever had a milk route permit? [illegible]

588 Have you ever had a milk wagon permit? [illegible]

589 Have you ever had a milk truck permit? [illegible]

590 Have you ever had a milk horse permit? [illegible]

591 Have you ever had a milk cow permit? [illegible]

592 Have you ever had a milk goat permit? [illegible]

593 Have you ever had a milk sheep permit? [illegible]

594 Have you ever had a milk pig permit? [illegible]

595 Have you ever had a milk poultry permit? [illegible]

596 Have you ever had a milk bee permit? [illegible]

597 Have you ever had a milk fur farm permit? [illegible]

598 Have you ever had a milk fish hatchery permit? [illegible]

599 Have you ever had a milk game preserve permit? [illegible]

600 Have you ever had a milk bird sanctuary permit? [illegible]

601 Have you ever had a milk forest reserve permit? [illegible]

602 Have you ever had a milk reclamation permit? [illegible]

603 Have you ever had a milk irrigation permit? [illegible]

604 Have you ever had a milk drainage permit? [illegible]

605 Have you ever had a milk water power permit? [illegible]

606 Have you ever had a milk natural gas permit? [illegible]

607 Have you ever had a milk petroleum permit? [illegible]

608 Have you ever had a milk coal permit? [illegible]

609 Have you ever had a milk trading post permit? [illegible]

610 Have you ever had a milk hay permit? [illegible]

611 Have you ever had a milk grazing lease? [illegible]

612 Have you ever had a milk coal mining lease? [illegible]

613 Have you ever had a milk mining claim? [illegible]

614 Have you ever had a milk timber limit? [illegible]

615 Have you ever had a milk timber berth? [illegible]

616 Have you ever had a milk purchased homestead? [illegible]

617 Have you ever had a milk pre-emption entry? [illegible]

618 Have you ever had a milk homestead entry before? [illegible]

619 Have you any other land in view? [illegible]

620 Have you any other means of support than your homestead? [illegible]

621 Have you any minerals of any kind on your homestead? [illegible]

622 Have you any coal for sale? [illegible]

623 Have you any timber for sale? [illegible]

624 Have you any relatives residing near you? If so, state their names and occupations. [illegible]

625 Have you a well, spring or stream of water on your homestead? [illegible]

626 Have you any fence and what kind of fence? [illegible]

627 How many acres have you under cultivation and what crop is in each field? [illegible]

628 What area of your homestead is under cultivation and what crop is in each field? [illegible]

629 What other buildings have you on your homestead and what is each built of? [illegible]

630 What is the size of your house and what is it built of? [illegible]

631 Have you performed the required cultivation? [illegible]

632 Where have you resided since entry? From 1st Jany 1908 till 7th Sept 1908, from 1st Sept 1908 till 16th Nov 1908 Kelliher, Saskatchewan, with Thos Reid

633 Where is your family residing? [illegible]

634 Where and when married? [illegible]

635 Has your wife resided with you on the land? [illegible]

636 Where is she residing now? [illegible]

637 State whether all or part of household effects have resided on land? [illegible]

638 State whether any part of household effects have been removed? [illegible]

639 How much cultivation have you done each year from entry to end of last year? Year 1 40 Acres 30 Acres cultivated 2 Acres crop. Year 2 [illegible] Year 3 [illegible] Year 4 [illegible] Year 5 [illegible]

640 What stock of each kind have you had on your homestead each year since date of entry? 1908. 4 Horses, 2 Cows. 1909. 4 Horses, 2 Cows. 1910 [illegible]

641 What is the size of your house and what is it built of? [illegible]

642 What other buildings have you on your homestead and what is each built of? [illegible]

643 What area of your homestead is under cultivation and what crop is in each field? [illegible]

644 How many acres

Sworn Statement of Isaac V. Wilde

of Sec. 6 Thp. 11 Rge. 15 of 4 Meridian, in reference to the application for patent of James Whyte for N E of Sec. 4 Thp. 11 Rge. 15 of 4 Meridian.

1 Lived on land and how long have you known the

2 Where do you reside and how do you know the applicant

3 (a) What is the nature of the house? (b) If absent during the year, state reason

4 (a) What portion of each year since commencement of duties has he resided upon the land? (b) Give reasons for absence

5 Has he ever resided with him? Give dates

6 How much breaking and what area has been cropped in each year of the homestead?

7 What stock of which applicant is owner has he had on his homestead and on 5 year since date of patent?

8 What is the value of his house on his present homestead and what is its present cash value?

9 What extent of fencing has he made on his homestead and what is the present cash value thereof?

10 What other buildings have been erected on the homestead? What other improvements have been made thereon and what is the cash value of the same?

11 Have you any interest, direct or indirect, in this homestead

12 Do you know of any reason why the claimant has not complied with the requirements of the Act in connection with his entry, and do you know of any objection to granting the application?

1 lived on land 1 year
on the homestead from 1st Jany 1908 till 15th May 1908 from 15th July 1908 till date

4 years
from 1st Jany 1908 till 15th May 1908
from 15th July 1908 till about Nov 1909.
From about 1st Mch 1910 till date

2284312

No. James Whyte

Year 1	9	4	7
Year 1	10		
Year 1			
Year 1			
Year 1			

1908 4 Horses 5 Cows
1909 4 Horses
1910 4 Horses
20+22 Lumber
½ mile
Stable
Granary
Chicken Coop
No.
Yes.

Province of Alberta

To Wit:

I Isaac V. Wilde of

make oath and say that the answers to the foregoing questions are true and correct in every particular.

SO HELP ME GOD.

Sworn before me at Grassy Lake this 16 day of Nov 1910.

Isaac V. Wilde

Having been first read over and explained to the Witness.

Robert McLachlan

Local Agent of Dominion Lands ~~or Homestead Inspector~~.

for the Lethbridge District.

3

Sworn Statement of Robert Geo Alexander

of Sec. 22 Thp. 11 Rge. 15 of 4 Meridian, in reference to the application for patent of James Whyte for N E of Sec. 4 Thp. 11 Rge. 15 of 4 Meridian.

1 What is his occupation and how long have you known him?

2 Where does he reside and how do you know this?

3 (a) Where has he lived since entry? (b) If absent during the year, state reason

4 (a) What portion of each year since commencement of duties has he resided upon the land? (b) Give reasons for absence

5 Has he ever resided with him? Give dates

6 How much breaking and what area has been cropped each year of the homestead?

7 What stock of which applicant is owner has he had on his homestead and on 5 year since date of patent?

8 What is the value of his house on his present homestead and what is its present cash value?

9 What extent of fencing has he made on his homestead and what is the present cash value thereof?

10 What other buildings have been erected on the homestead? What other improvements have been made thereon and what is the cash value of the same?

11 Have you any interest, direct or indirect, in this homestead?

12 Do you know of any reason why the claimant has not complied with the requirements of the Act in connection with his entry, and do you know of any objection to granting the application?

On my homestead from 15th May 1908 till 15th Nov 1908. from 23rd May 1909 till date.
Previous to 15th May 1908 he was working for James Whyte
from 15th May 1909 till about 15th Nov 1909
from 1st Mch 1909 till about 1st Nov 1909
from about 1st Mch 1910 till date

No. James Whyte

Year 1	9	4	7
Year 1	10		
Year 1			
Year 1			
Year 1			

1908 6 Horses 5 Cows
1909 4 Horses 5 Cows
1910 4 Horses 5 Cows
20+22 Lumber $ 300.00
1½ Miles $ 150.00
Stable 6+8. $ 9.00
Granary 12+12 $ 30.00
Chicken Coop Nylan $ 10.00
No.
Yes.

Province of Alberta

To Wit:

I Robt G Alexander of Purple Springs

make oath and say that the answers to the foregoing questions are true and correct in every particular.

SO HELP ME GOD.

Sworn before me at Grassy Lake Robert G Alexander

this 16 day of Nov 1910.

Having been first read over and explained to the Witness.

Robert McLachlan

Local Agent of Dominion Lands ~~or Homestead Inspector~~.

for the Lethbridge District.

Form 11a
Revised

File No 138719

Department of the Interior.

OCT 14 1911

OTTAWA,

Sir:

I have to inform you that a patent for W. ½ 6. 11 4
of Section 6 in Township 11
Range 15 West of the 4th Meridian
bearing date the 11th
Jan'y 4, 1911, has issued in your name and that
it has been forwarded to the Registrar of the Land Registration
District of
who will issue the certificate of title upon receipt of your application
therefor, and upon payment of the proper fees, if any.

For this purpose please place yourself in communication
with that officer, giving him your full name and your post office address. His address is

I am, Sir,

Your obedient servant,

PERLEY G. KEYES,

Secretary.

Robt. McKay, Esq.,
Foley
Alta.

Action ALBERTA

No. 1387936

DEPARTMENT OF THE INTERIOR.

1907

From Pat. Birch. Ottawa

Date

" (when rec'd) 3/5

Subject: NE. 36 - 51 - 20 w 4

Form No 7.

Form A.

Form No. 1.

5-00-8-08.

No. 38290

Application for Entry for a Homestead, a Pre-emption or a Purchased Homestead.

1758273

I, [illegible] of [illegible] do hereby apply for an Entry for a [illegible] under the provisions of Section 6 in that behalf of the Dominion Lands Act, for the [illegible] Quarter Section of Section number [illegible] in Township [illegible], Range [illegible] of the [illegible] Meridian.

(2.) I am a British subject.

(3.) I am a citizen or subject, as the case may be, of [illegible] that it is my intention to become a British subject [illegible] laws of Canada [illegible] to

Witness,

[illegible]

Dated at [illegible]

this [illegible] day of [illegible] 19[illegible]

[illegible]

Applicant.

DOMINION LANDS
EDMONTON, ALTA.

Note.—Particulars of [illegible] to be stated on [illegible] Sheet in [illegible] necessary.

No. of Entry in Homestead Duplicate Book.	Name of Entry.	Description of Land.	Date of Entry.	Fees received.
[illegible]	[illegible]	[illegible]	[illegible]	[illegible]

[illegible]

Service [illegible]
[illegible]
[illegible] may be
[illegible] total

Form B.

Affidavit in support of an Application for Entry for a Homestead, a Pre-emption or a Purchased Homestead

I, [illegible]

of [illegible], do solemnly swear (or affirm, *as the case may be*) that I am over eighteen years of age; that to the best of my knowledge and belief the land in respect of which my application is made is agricultural land and open to entry, and that there is no person residing on the said land; that there are no improvements thereon; that this application is made for my exclusive use and benefit, with the intention of my residing upon and cultivating the said land, and neither directly nor indirectly for the use or benefit of any other person or persons whomsoever.

(2.) ~~That I have not heretofore obtained an Entry for a Homestead on Dominion Lands.~~

(3.) That I obtained Entry for a Homestead on the

day of [illegible], 19[illegible], for Quarter-section [illegible] of section [illegible], Township [illegible], Range [illegible], of the [illegible] Meridian, but ~~forfeited or~~ abandoned, *as the case may be*, the same.

(4.) That this application is made for my exclusive use and benefit, with the intention of my residing upon and cultivating the said land, and neither directly nor indirectly for the use or benefit of any other person or persons whomsoever.

(5.) ~~That my homestead entry is in good standing at this date.~~

Sig. [illegible]

Subscribed and sworn [illegible]

day of [illegible] 19[illegible]

before me at [illegible]

[illegible]

[*or* Subsequent, *as the case may be*]

NOTE.—Strike out paragraph (2) if applicant has already obtained entry.

NOTE.—Paragraphs (3) and (5) only to be used in case of application for a pre-emption entry.

C. R.

Form 215 aa
25,000-12-9-10.

Department of the Interior

File No. 1387936.

Canada

DOMINION LAND
JAN 9 1911
A. D.

Ottawa, 31st December, 1910.

Copy for the A. D. L., Edmonton, Alta.
(Ref.157695)

SIR,

I beg to inform you that your entry for the North East Quarter of Section 36, Township 51, Range 20, West of the Fourth Meridian, will now be cancelled in accordance with the abandonment you have executed and the land made available for re-entry

The Homestead Inspector's valuation of the improvements which you say consist of

Frame shack- 14' x 16' $75.00

will be collected in addition to the entry fee.

The presentation of this letter to any Agent of Dominion Lands will serve as his authority for granting you another entry for any available land on the ordinary terms.

Please note that if you are indebted to the Department for Seed Grain, you are only permitted to make a fresh entry subject to the transfer of such Seed Grain indebtedness to the land for which you may enter under the authority of this letter

Your obedient servant,

Secretary

Roy M. Lambertson, Esq.,
Edmonton,
Alberta.

Form A

Form No. 1.

No. 135339

Application for Entry for a Homestead, a Pre-emption or Purchased Homestead.

RECEIVED.
FEB 27 1911

I, [illegible] of [illegible] in the Province of Alberta, Settler, do hereby apply for an Entry for a [illegible] under the provisions of Section [illegible] of the Dominion Lands Act, for the [illegible] Quarter Section of Section number [illegible] in Township [illegible] Range [illegible] of the [illegible] Meridian.

2. I am a British subject.

3. I am a citizen [or subject, as the case may be] of [illegible] that it is my intention to become a British subject under the laws of Canada, but I declare

Improvements to be given for Homestead in [illegible]

Sig[illegible]

District.

DOMINION LANDS OFFICE
FEB 27 1911
EDMONTON, ALTA.

Note.—Strike out [illegible] to be paid for at Homestead Inspector's Valuation.

Note.—The Declaration of Intention [illegible]

Number of Application	Name of Applicant	Country of Birth	Nationality on becoming Country of Birth	Nationality of Residence	Occupation and Residence
3504	[illegible]				

Form B.

Affidavit in support of an Application for Entry for a Homestead, a Pre-emption or a Purchased Homestead.

(I, [illegible], of [illegible], do solemnly swear (or affirm, *as the case may be*) that I am over eighteen years of age; that to the best of my knowledge and belief the land in respect of which my application is made is agricultural land and open to entry, and that there is no person residing on the said land; that there are no improvements thereon; that this application is made for my exclusive use and benefit, with the intention of my residing upon and cultivating the said land, and neither directly nor indirectly for the use or benefit of any other person or persons whomsoever.

(2.) That I have not heretofore obtained an Entry for a Homestead on Dominion Lands.

(3.) That I obtained Entry for a Homestead on the

day of , 19 , for Quarter-section of

Section , Township , Range

of the Meridian, but forfeited (or abandoned, *as the case may be*) the same.

4. That this application is made for my exclusive use and benefit, with the intention of my residing upon and cultivating the said land, and neither directly nor indirectly for the use or benefit of any other person or persons whomsoever.

(5.) That my homestead entry is in good standing at this date.

Sig.

Subscribed and sworn to this

day of 19 ,

before me at

Local Agent,
(or Sub-agent, as the case may be)

NOTE.—Strike out paragraph 2 if applicant has already received a homestead entry.

NOTE.—Paragraph 5 is applicable only in the case of

FORM No 40.

2003885

Letter No. A

Reference No. [illegible]

JUN 14 1912 DOMINION LANDS BRANCH OTTAWA

Dominion Lands Office,

DOMINION LANDS OFFICE JUN 10 1912 EDMONTON, ALTA

[illegible] 191

Sir,—

I beg to inform you that in the absence of any defence in response to the notice sent him on the [illegible] day of [illegible] 19[illegible], the entry of [illegible] for the [illegible] Sec. [illegible] Tp. [illegible] Rge [illegible] W. of M. was cancelled on the [illegible] day of [illegible] 19[illegible]

I have the honour to be,

Sir,

Your obedient servant,

[illegible]

Acting Agent Dominion Lands.

The Commissioner of
Dominion Lands,
Ottawa, Ontario.

257733

RECEIVED

JUN 12 1912

FORM NO. 1.

Form 1.

No. 34831.

Application for Entry for a Homestead, a Pre-emption or a Purchased Homestead.

I, Henri Gonbault, of Tofield Coal Co Alta do hereby apply for an Entry for a Homestead under the provisions of Section in that behalf of the Dominion Lands Act, for the NE. Quarter Section of Section number 36 in Township 57 Range 20 of the 4th Meridian.

(2.) I am a British subject.

(3.) I am a citizen or subject (as the case may be) of France. but I declare that it is my intention to become a British subject under the laws of Canada.

Henri Gonbault

Dated at 160 acres

Note.

Note.

Name in full	Male Adult	Male Minor	Female Adult	Female Minor	Country of Birth	Sub-division of Country of Birth	Last place of Residence	Previous Occupation
26	1				France.	Brain-Sur	Tofield	Journalist

Form B.

Affidavit in support of an Application for Entry for a Homestead, a Pre-emption or a Purchased Homestead.

I, Henri Goubault.
of Foothills Coal Co. Alta. do solemnly swear (or affirm, *as the case may be*) that I am over eighteen years of age; that there is no person residing on the land herein applied for; that there are no improvements thereon; that there is not more than twenty five (25) acres of merchantable timber on the land.

(2.) That I have not heretofore obtained an Entry for a Homestead on Dominion Lands.

3. That I obtained Entry for a Homestead on the day of 19 , for Quarter-section of Section , Township , Range of the Meridian, but forfeited (or abandoned *as the case may be*) the same.

4. That this application is made for my exclusive use and benefit with the intention of my residing upon and cultivating the said land, and neither directly nor indirectly for the use or benefit of any other person or persons whomsoever.

5. That to the best of my knowledge and belief the land in respect of which my application is made is agricultural land and open for entry.

6.) That my Homestead Entry is in good standing at this date.

sig. Henri Goubault

Subscribed and sworn to this 12 day of June, 1912 before me at Edmonton.

H. A. Clarke
Actg. Local Agent,
(or Sub-agent *as the case may be.*)

Note.—Strike out paragraph 2 if applicant has already obtained entry for a Homestead.

Note.—Strike out paragraph 3 if applicant has not heretofore obtained entry for a Homestead on Dominion Lands.

Note.—Paragraph 6 may be struck out in the case of an application for a pre-emption entry.

Form No. 156.

Sworn Statement of Henri Goubault of Duvelle P.O. Alta in support of his application for Homestead Patent for N.E. Quarter of Section 36 Township 51 Range 20 W of 4th Meridian.

Henri Goubault, Duvelle P.O. Alberta
Can.
Fr. By Naturalization

June 12th 1912
February 1913
June 1912 (On Stock)

Continuous residence from June 1912 to the Present time.

Unmarried
Single

Jan 3/16

Year 1912 broke	5	15
Year 913	10	25
Year 914	10	25
Year 915		

Also Improvements 120.00

1912 - 3 Head of Stock
1913 - 11 do
1914 - 5 do
1915 - 11 do

11. What is the size of your house on your homestead; of what material and what is its present cash value?

Log & Lumber 14 x 24 ... $ 50.00
Log Barn 12' x 20' ... 60.00
" " 20' x 27' ... 100.00
Granary 12' x 16' ... 20.00
Stable, Cow Shed, Chicken House, Well ... 200.00
Cow, Horses, Implements, Household Effects ... 1000.00

Most valuable Farm mixed farming

Can.

Dominion of Canada
Prov. of Alta

I, Henri Goubault, do solemnly swear that the answers to the foregoing questions are true and correct in every particular. That I claim a Patent for the Homestead under the provisions of The Dominion Lands Act.

That I entered on entry and claim a Patent for the same for my own benefit, and not in the interest or for the benefit of any other person or persons whomsoever. So help me God.

Sworn before me at Edmonton, Alta, Nov 9th 1915

Henri Goubault

J. O. Mills
Homestead Inspector for the Edmonton District.

I hereby certify that ... has to-day produced evidence showing ownership to ... Township ... Range ... Meridian, to the present time; that all payments have been made to date, and that at least one-fifth of the purchase price has been paid.

Dated at ... this ... day of ... A.D. 191...

Date ... 191...

I recommend the foregoing Application for Patent, believing that the homestead requirements of The Dominion Lands Act have been complied with.

Dated at ... this ... day of ... A.D. 1915

Local Agent of Dominion Lands for ... District

Accepted as within mentioned.

OTTAWA, ... 191...

Commissioner.

The Officer taking this application for Patent is requested to exercise particular care that the Entry of the Homesteader is given in full and correctly spelled.

3555553

Sworn Statement of Etienne Verra of S.E Quarter of Section 36 Township 51 Range 19 of 4 Meridian, in reference to the application for patent of Henri Goubault for N.E¼ of Section 36 Township 51 Range 20 of 4 Meridian.

1. What is your occupation, and how long have you known the applicant? — Farmer, Since June 1912 / Feb 14th 1912 to Nov 1st 1912

2. Where have you resided since you have known the applicant? (Give places and dates.) — From Feb 1st 1913 to Nov 1st 1913 / " Feb 1st 1914 till the present time on SE 36-51-19 W 4.

3. (a) When did he build his house? and (b) when did he commence actual residence thereon, making it his permanent home? — (a) Feb 6 1913 House (b) June 1912

4. (a) What portion of each year since commencement of residence has he lived upon the land? (Give actual dates.) — Continuous residence from June 1912 to the present time.

(b) Has his residence been on land owned by himself, or duly authorized relative? Describe such land, and give actual dates of residence, together with father, mother, son, daughter, brother or sister, as the case may be.

5. Has homesteader's family resided with him? (Give actual dates.) — Single

6. How much breaking, and what area has been cropped in each year upon his homestead?

Year 1912	broke	5	acres, cropped	5	acres
Year 1913	"	10	"	15	"
Year 1914	"	10	"	25	"
Year 1915	"		"	25	"

1912 — 10 acres cleared 200
1913 — 4 head stock
1914 — 5 " "
1915 — 10 " "

7. What stock of which applicant is owner has he had on his homestead or purchased land each year since date of perfecting entry?

8. What is the size of his house on his present homestead, and what material, and what is its present cash value? — Log & lumber 14'×36' val 450

9. What extent of fencing has he made on his homestead, and what is the present cash value thereof? — 1½ miles wire fence 200 / Two log barns val 250 / Pig pen 20 Hen house 10 / Shed 10 corral 30

10. What other buildings have been erected on his homestead? What other improvements have been made thereon, and what is the cash value of the same?

11. Have you any interest, direct or indirect, in this application? — No.

12. Do you believe the claimant has acted in good faith in obtaining his entry, and in making [illegible] application for patent? — Yes

Saml J Canada
Prov J Alta

To Wit:

I, Etienne Verra of Tofield P.O. Alta make oath and say that the answers to the foregoing questions are true and correct in every particular. So HELP ME GOD.

Etienne Verra

Sworn before me at Edmonton this 9th day of Nov. 1915

J H Snell

Having been first read over and explained to the witness.

Local Agent of Dominion Lands or Homestead Inspector for the Edmonton District.

Sworn Statement of William Harris of S.W Quarter of Section 36 Township 51 Range 20 of 4 Meridian, in reference to the application for patent of Henri Goubault for N.E¼ of Section 36 Township 51 Range 20 of 4 Meridian.

1. What is your occupation, and how long have you known the applicant? — Farmer, 3½ years

2. Where have you resided since you have known the applicant? (Give places and dates.) — From January 9th 1913 to Nov 1st 1913 / From Feb 1st 1914 to Nov 1st 1914 / " Feb 1st 1915 to the present time

3. (a) When did he build his house? and (b) when did he commence actual residence thereon, making it his permanent home? — (a) Feb 6 1913 (b) June 1912

4. (a) What portion of each year since commencement of residence has he lived upon the land? (Give actual dates.) — Continuous residence from June 1912 to the present time.

(b) Has his residence been on land owned by himself, or duly authorized relative? Describe such land, and give actual dates of residence, together with father, mother, son, daughter, brother or sister, as the case may be.

5. Has homesteader's family resided with him? (Give actual dates.) — Single

6. How much breaking, and what area has been cropped in each year upon his homestead?

Year 1912	broke	5	acres, cropped	—	acres
Year 1913	"	10	"	15	"
Year 1914	"	10	"	25	"
Year 1915	"		"	25	"

1912 — 5 acres cleared val 120
1913 — 4 head stock
1914 — 5 " "
1915 — 10 " "

7. What stock of which applicant is owner has he had on his homestead or purchased land each year since date of perfecting entry?

8. What is the size of his house on his present homestead, and what material, and what is its present cash value? — Log house 14'×26' val 300

9. What extent of fencing has he made on his homestead, and what is the present cash value thereof? — 1½ miles wire fence 200 / Two log barns val 250 / Pig pen val 20 Shed 10 / Hen house 15 well val 30

10. What other buildings have been erected on his homestead? What other improvements have been made thereon, and what is the cash value of the same?

11. Have you any interest, direct or indirect, in this application? — No.

12. Do you believe the claimant has acted in good faith in obtaining his entry, and in making [illegible] application for patent? — Yes

Saml J Canada
Prov of Alberta

To Wit:

I, William Harris of Tofield P.O. Alta make oath and say that the answers to the foregoing questions are true and correct in every particular. So HELP ME GOD.

William Harris

Sworn before me at Edmonton this 9th day of Nov. 1915

J H Snell

Having been first read over and explained to the witness.

Local Agent of Dominion Lands or Homestead Inspector for the Edmonton District.

ADDRESS YOUR REPLY "THE COMMISSIONER, LAND PATENTS BRANCH, DEPARTMENT OF THE INTERIOR."

IN YOUR REPLY, PLEASE QUOTE THIS FILE NO. 15735

DEPARTMENT OF THE INTERIOR
CANADA

Land Patents Branch,

Ottawa

SIR:—

I beg to inform you that a patent for [illegible]
of Section [illegible] in Township [illegible]
Range [illegible] West of the [illegible] Meridian,
bearing date the [illegible] 1916,
has been issued in your name, and that
it has been forwarded to the Registrar of the Land Registration
District of [illegible]
who will issue the certificate of title upon receipt of your
application to him therefor, and upon payment of the proper fees,
if any.

For this purpose please communicate with that official,
giving him your full name and your Post Office address. His address
is The Registrar, Land Titles Office.

Your obedient servant,

N. O. COTÉ,

Controller.

To Henri Goutault Esq.,

[illegible]

Alberta

FORM 31 A
[illegible]

ALBERTA

Anim.

1387938

No.

DEPARTMENT OF THE INTERIOR.

1907

From

Date
when received

Subject:

Form No. 152.
10,000-11-05.

Sworn Statement of Walter Caldwell

in support of his application for Homestead Patent for North East of Sec. 18 Thp. 11 Rge. 10 of 4 Meridian.

1. What are your name in full, age, occupation and Post Office address?

Walter Caldwell 25 yrs
Farmer. Jow Island
Yes Yes
North

2. (1) Are you a British subject by the present time? and have you been naturalized? (If not, are you a Friend, subject only to North West Territorial Legislation?)

NOTE. If by naturalization or by registration, evidence must accompany this application. If a foreigner, declaration of intention must be completed before the application of land homesteaded by a Friend or Mennonite.

3. (a) When did you first establish your residence, enter, or when did you begin to perform the conditions upon which you claim a patent? (b) When did you commence to reside upon your homestead? (c) When did you commence cultivation thereof?

(a) 5th March 1906
(b) 2nd Sept 1909
(c) Sept 1908

4. What portion of each year since commencement of residence has been occupied upon the land giving the dates?

From 2nd Sept 1908 till 3rd April 1909 From 1st Sept 1909 till Date

5. Where absent from your homestead, since you have resided upon it, and what has been your occupation?

Jow Island. Laboring.

6. Of whom does your family consist, when did they first come to reside upon your homestead, and where have they resided since that date? (state how they have occupied their time)

Single

7. If you have ever received a homestead or pre-emption entry for any other land, state fully particulars thereof. (Give number, date, and locality of each entry, and if you have obtained patent for any of the lands)

(a) Where situated? (How?) Was entry cancelled or completed? Section ... Twp. ... Rge. ... Mer.
(b) By whom is the land occupied? (If sold, to whom?) Is the purchase money or any part thereof unpaid? (1)
(2)
(3)

(c) What is the nature of the improvements on the land, and what is the present value of each?

(d) State the number of month or part of month you have resided on your land.

(e) State what portion of your declared area of land is under cultivation, and how your land has been cropped each year since you commenced to reside upon it.

Year 1	909	10	—
Year 1	910	25	45
Year 1	911	40	50
Year 1			
Year 1			
Year 1			

9. What stock of whatever description have you had upon your homestead each year? (If none, so state.)

Not stock

2672 3-11

98

10. What is the size of each house and other building erected thereon, and what is the actual value of each?

10+10 Lumber $35.00
Barn 14+16. $ 40.00
1/4 Mile $ 40.00
No
No
No

I, Walter Caldwell, of Province of Alberta, do solemnly swear that the answers to the foregoing questions are true and correct in every particular. That I claim a Patent for this Homestead under the provisions of the "Dominion Lands Act."

That I have not an entry and claim a Patent for the same for my own use and benefit and not for the benefit of any other person or persons whomsoever.

SO HELP ME GOD.

Sworn before me at Grassy Lake this 4th day of July A.D. 1911, after the same has been first read over and explained to the said deponent.

Walter Caldwell

Robt McLachlan
Sale - Agent of the Dominion Lands, or Homestead Inspector for the Medicine Hat District.

I recommend the foregoing application for Patent, believing that the homestead requirements of the "Dominion Lands Act" have, in this case, been complied with.

Dated at ... this ... day of ... A.D. 19..

Ottawa, 19..

Accepted as sufficient.

... Commissioner.

I hereby certify that ... has to day produced evidence of having commenced ownership of the ... of Section ... Twp. ... Rge. ... Mer., from the ... day of ... to the present time.

Dated ... 19..

The Officer taking this application for patent is requested to exercise particular care that the name of the homesteader is given in full and correctly spelt.

Sworn Statement of Peter Peterson

of Sec. 32 Thp. 11 Rge. 10 of 4 Meridian, in reference to the application for patent of Walter Caswell for NE of Sec. 18 Thp. 11 Rge. 10 of 4 Meridian.

1. What is your occupation and how long have you known the applicant? — Farmer about 3 years

2. Where does he reside and how often have you seen him during that time? — on my homestead Continuously since 10th Sept 1908

3. (a) When did he commence actual residence upon the land in question? — 10th Sept 1908

(b) If he has not resided thereon since date of entry, state fully the reasons for absence. — from 10th Sept 1908 till 3rd Apl 1909 from 1st Sept 1909 till date

4. (a) Has he resided with father, mother, brother or sister, as the case may be? — Single

(b) If not, how many months has he resided upon the land in question?

Year 1	9	10
Year 2	10	35
Year 3	11	40
Year 4		
Year 5		

5. How many acres of the land in question are under cultivation? — 45 50.

6. How many acres have been cropped each year since entry? — Wheat

7. What is the nature of the improvements, and what is the present value of each? — Stock £25.00; Lumber $70.00; 1/4 Miles $70.00

8. What other buildings have been erected on the land in question, and what is the value of each? — Barn 14x16

9. What other buildings have been erected on the land in question, and what is the value of each? — 1/2 1/2

10. What other buildings have been erected on the land in question, and what is the value of each? — 1/2 1/2

11. Have you any interest, direct or indirect, in the land in question?

12. Is your homestead fenced? If so, state what fencing has been done and the value thereof.

Sworn before me at Grassy Lake in the District of Medicine Hat this 1st day of July, 1911.

Peter Peterson

Having been first read over and explained to the Witness.

Robt. McLachlan

Local Agent of Dominion Lands for the Medicine Hat District.

Sworn Statement of David A. Long

of Sec. 16 Thp. 11 Rge. 10 of 4 Meridian, in reference to the application for patent of Walter Caswell for NE of Sec. 18 Thp. 11 Rge. 10 of 4 Meridian.

1. What is your occupation and how long have you known the applicant? — Farmer about 3 years

2. Where does he reside and how often have you seen him during that time? — on my homestead and vicinity Continuously since 10th Sept 1908 1st Sept 1909

3. (a) When did he commence actual residence upon the land in question? — From 10th Sept 1908 till date From 1st Sept 1909 till date

4. (a) Has he resided with father, mother, brother or sister, as the case may be? — Single

(b) If not, how many months has he resided upon the land in question?

Year 1	09	10
Year 2	10	35
Year 3	11	40
Year 4		
Year 5		

5. How many acres of the land in question are under cultivation? — 45 50

6. How many acres have been cropped each year since entry? — Wheat

7. What is the nature of the improvements, and what is the present value of each? — Stock £25.00; Lumber $70.00; 1/4 Miles $70.00; Barn 14x16 $70.00

8. What other buildings have been erected on the land in question, and what is the value of each? — No

9. What other buildings have been erected on the land in question, and what is the value of each? — Yes.

10. What other buildings have been erected on the land in question, and what is the value of each?

11. Have you any interest, direct or indirect, in the land in question?

12. Is your homestead fenced? If so, state what fencing has been done and the value thereof.

Sworn before me at Grassy Lake in the District of Medicine Hat this 1st day of July, 1911.

David A. Long

Having been first read over and explained to the Witness.

Robt. McLachlan

Local Agent of Dominion Lands for the

Sworn to question 2 at Grassy Lake 1st Aug 1912

Robt. McLachlan
Agent for Dom Lands

L.T.K.

Form No 145

ACTION TAKEN
MAR 9 1912
P. R. L.

OFFICE OF THE COMMISSIONER OF DOMINION LANDS.

OTTAWA, 29/2/12.

File No. 138797.

Appoint on approved 28/2/12.

Notification sent to Walter Caswell, Esq.,

Bow Island, Alta.

Advice sent to Agent of Dominion Lands at Medicine Hat, Alta.

TRANSFERRED TO PATENT BRANCH.

Plat dated

Form 31 a.

File No 124034

Department of the Interior.

OTTAWA, 191

Sir:—

I have to inform you that a patent for N.E. 1/4
of Section 16 in Township 11
Range 10 West of the 4th Meridian,
bearing date the 1st March, 1912, has issued in your name, and that
it was been forwarded to the Registrar of the Land Registration
District of
who will issue the certificate of title upon receipt of your application
therefor and upon payment of the proper fees, if any.

For this purpose please place yourself in communication with
the said Registrar, giving him your full name and your Post Office address.
His address is

I am, Sir,

Your obedient servant,

PERLEY G. KEYES,

Secretary

To Walter Caswell, Esq.
Bow Island,
Alta.

R E L E A S E

OF SEED GRAIN, FODDER & RELIEF INDEBTEDNESS.

NAME OF DEBTOR Walter Caswell.

LAND N.E.¼ & S.W.¼ 18-11-10 W.4th Mer.

ORIGINAL ADVANCES -

Federal	1915 - Seed Grain -	$190.80		
	1915 - Fodder -	10.50	$17.50	$4.80
	1915 - Fodder -	14.00	12.15	
	1915 - Relief -	85.55	28.55	10.50
	1915 - Relief -	127.65	16.50	25.30

Joint Provincial & Federal -

AMOUNT OUTSTANDING -

	Principal.	Interest.	Total.
Federal -	$459.21	$409.94	$869.15
50-50 -			

AMOUNTS RECOMMENDED TO BE PAID. $869.15

AMOUNTS TO BE WRITTEN OFF - None.

LOSS TO DOMINION - None.

RECOMMENDED - by the Debt Adjustment Committee.

REMARKS - N.E.¼ 18-11-10 W.4th to be released unconditionally, and indebtedness held as a charge against the S.W.¼ 18.

III/4

P.C. 204/617

Certified to be a true copy of a Minute of a Meeting of the Treasury Board, approved by His Excellency the Administrator in Council, on the 3rd April, 1935.

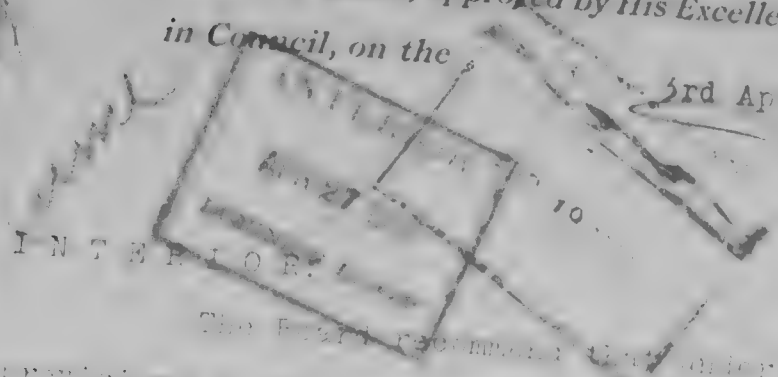

The Board Commutes the order made by virtue of the provisions of section 1 of chapter 31, 17 George V, intituled [illegible] to be given in Report dated 4th January, 1935, [illegible] with the said Act; and that upon the [illegible] Said Commutation being made [illegible], the homestead duties [illegible]

Walter Caswell, N.E.¼ & S.W.¼ 18-11-10-W.4 Mer.

	FEDERAL			
1915	Seed Grain			
"	Fodder		$190.80	
"	"		10.50	17.50 4.80
"	Relief		14.00	12.15
"	"		85.55	28.55 10.50
			127.65	16.50 20.30

[illegible]

[illegible]

ACTION TAKEN
APR 26 [illegible]

The Honourable
The Minister of the Interior.

When replying address
Commissioner of Dominion Lands
Ottawa

W.J.

No. 1387938

Department of the Interior

DOMINION LANDS ADMINISTRATION

3rd May, 1933.

The Registrar,
Land Titles Office,

Calgary, Alberta.

TAKE NOTICE that I, John Mitchell Bothwell, of the City of Ottawa, in the County of Carleton, Barrister-at-Law and Solicitor of Ottawa, Ontario, Deputy Registrar of Dominion Lands, duly appointed and licensed by the Deputy of the Honourable the Minister of the Interior of Canada, and under the authority of an Order in Council of the 3rd April, 1933, P.C. 204/617, made by the Governor General, [illegible] of the Provinces of Manitoba, Saskatchewan and Alberta Act, 1930, and the Act 21, George V., chapter 48, hereby withdraw and request the cancellation of the registration of the following Claims:-

only in so far as they affect the title to the N.E.¼ 18-11-10-W. 4th M.

NAME	LAND	AMOUNT		
Walter Caswell	N.E.¼ 18-11-10-W. 4th M.	$190.80		
		10.50	17.50	4.80
		14.00	12.15	
		85.55	28.55	10.50
		127.65	16.50	26.30

Deputy Registrar of Dominion Lands Patents.

Form No. 444
2,000—5-31.

W.J.

1387938
1386921

Department of the Interior

DOMINION LANDS ADMINISTRATION

3rd May, 1933.

Copy for The Secretary, Seed Grain & Relief Adjustment Board, Edmonton.
Board Order 6124
Copy for John Harvie, Esq., Deputy Minister, Department of Lands & Mines
Edmonton.
Copy for Credit Foncier, F.C. Edmonton.

Sir,

Re N.E. 18-11-10-W. 4th M6

I beg to send you herewith, duly executed, a notice authorizing and requesting you to remove from the title to the above described land the liens for $190.80, $10.50, $17.50, $4.80, $14.00, $12.15, $85.55, $28.55, $10.50, $127.65, $16.50 and $26.30, respectively, covering advances made to Walter Caswell, and issued under the authority of an Order in Council of the 3rd April, 1933, P.C. 204/617, a copy of which is thereto attached, passed under and by virtue of the provisions of Section 1, of the Act 17, George V., Chapter 51.

Encl.

It is noted that the seed grain lien for $190.80 is registered in duplicate. It is also noted that the fodder liens are registered in the aggregate of $144.50, which is also a duplicate registration. You are, therefore, hereby authorized and requested to remove the duplicate registrations of $190.80 and $144.50, from the title to the said N.E.¼ 18-11-10-W. 4th M.

Your obedient servant,

J. M. Caldwell,
Deputy Registrar of Dominion Lands Patents.

The Registrar,
Land Titles Office,
Calgary,
Alberta.

JAN 10 1949

D-CF-C-17
Dom: 138.921

[illegible] No. 10,514.

Re: Walter Caswell.
NE & [illegible] 18-11-10-4.
Dominion & Joint Relief Advances.
Supplementary to Board Order No. 9144.

The Seed Grain and Relief Adjustment Board appointed under order P.C. 2200, dated November 22nd, 1937, having taken under consideration the attached report of the Chief Collector of the Collection Branch, Department of Municipal Affairs, numbered 10,514, [illegible] the settlement outlined therein and [illegible]

1. THAT, there being no further security of any value remaining for the Dominion & Joint Relief Advances more particularly described in the attached report, made to Walter Caswell, the balance be written off and the liens released from the title to the NW 18-11-10-4.

[illegible], Seed Grain & Relief Adjustment Board.

[illegible], Seed Grain & Relief Adjustment Board.

TO:

The Honourable,
The Minister of Mines & Resources,
OTTAWA, Canada.

D-CF-C-17
Dom: 1386921

ORDER NO. 10,514.

Re: Walter Caswell.
NE & SW 18-11-10-4.
Dominion & Joint Relief Advances.
Supplementary to Board Order No. 9194.

The attached report, with recommendations of the Chief Collector of the Collection Branch, Department of Municipal Affairs, dated December 11,1948, has been submitted to the Agricultural Relief Adjustment Board, and in the opinion of the Board the proposed adjustment is fair and reasonable, and it is desirable that it be accepted.

In accordance, therefore, with the provisions of the Agricultural Relief Adjustment Act, Revised Statutes of Alberta, 1942, IT IS ORDERED that the recommendations for the adjustment and settlement of the said account contained in the said report be, and the same are, hereby APPROVED and CONFIRMED.

J. W. Judge

CHAIRMAN, Agricultural Relief Adjustment Board.

TO:

The Honourable E.C. Manning,
Provincial Treasurer,
Province of Alberta,
EDMONTON, Alberta.

BOARD ORDER
No. 1-511

1-3F-C-17
Dom: 1386321

December 11,1948.

Mr. J.T. Judge,
Chairman,
Seed Grain & Relief Adjustment Board,
Edmonton, Alberta.

Dear Sir:

Re: Walter Connell.
NE & [illegible] 18-11-19-4.
Dominion & Joint Relief Advances.
Supplementary to Board Order No. 3134.

The above party obtained the following Dominion & Joint Relief Advances giving as security liens on the title to the above parcel of land.

Dominion.	
Relief 1915	[illegible].30
" 1915	19.50
" 1915	127.[illegible]5
" 1915	10.50
Relief & Fodder 1915	114.10
Fodder 1915	12.15
" 1915	14.00
" 1915	4.80
" 1915	17.50
Seed Grain 1915	10.50
	130.80
	544.80
Int. to Mar. 31/48	718.19
	1307.89
Payment	94.16
	[illegible]1.13.73
Joint Relief.	
Mar. 5/20	28.65
Mar. 24/20	100.00
Apr. 27/21	50.00
Mar. 2/22	14.30
Mar. 7/22	5.30
Mar. 2[illegible]/22	15.19
Mar. 23/22	15.13
Mar. 22/23	14.50
	[illegible]4.76

Cont.

Cont'd

	$24.75
	10.00
	9.61
	11.[illegible]
	9.60
	12.65
	$89.21
	$60.71
	1[illegible].00

Int on 31/48

Title to the above land is subject to a prior mortgage registered in 1911 in the sum of one thousand, two hundred dollars and twenty cents ($1200.20). This mortgage was transferred and is now held by the Netherlands Investment Company of Canada Ltd. who have approached this office with a request that the liens be released without payment. In support of the application the Company has supplied from their solicitor a statement of the standing of the mortgage. The principal amount remaining unpaid thereunder is six hundred and thirty-four dollars and seventy-eight cents ($634.78) to which must be added taxes already paid by the Company of one hundred and sixteen dollars and twenty-six cents ($116.26) and for arrears still outstanding of one hundred and ninety-eight dollars and ninety cents ($198.90). The Company is proceeding with foreclosure action which it is estimated will cost one hundred and fifty dollars ($150.00). Of the interest at 8% per annum calculated from the last date at which the mortgage was in good standing is in the amount of three hundred and thirty-eight dollars and thirty-five cents ($338.35) making the Company's total claim against the land one thousand, four hundred and thirty-eight dollars and twenty-nine cents ($1438.29). The Company placed a valuation on this parcel of land one thousand dollars ($1000.00) which would seem to be reasonable in view of its location in one of the dry parts of the Province. The valuation is also supported by the assessment for taxation purposes which is eight hundred and fifty dollars ($850.00).

Board Order No. 6171 pointed out that the joint mortgage liens which originally encumbered the SE 18-11-10-4 were lost by virtue of a foreclosure action and that Board Order further provided that the location liens be released from the title to the SE 18-11-10-4. It was also pointed out in the preamble to the Board Order that the latter had failed in his farming operations and since that time has not been heard from. His present whereabouts being unknown.

In the circumstances Investment Company of Canada Limited have definitely shown that they will suffer a loss in respect of the above land of at least four hundred dollars ($400.00), I would recommend the liens be released from the title to the SE 18-11-10-4 and at the whereabouts of the debtor is [illegible] known, I would further recommend that the release of both the mortgage & joint caution advances be withheld off.

Cont.

cont.

provincial and grain advances is the original amount of
ed and fifty-five dollars and forty-five cents
together with accrued
five h[illegible] have already been written off
(U.S.A.
inter[illegible]

Yours very truly.

[signature]

CHIEF COLLECTOR.

J/m

CANCELLATION

OF SEED GRAIN, FODDER AND RELIEF INDEBTEDNESS.

NAME OF DEBTOR — WALTER CASWELL

LAND — S.W. 18-11-10 W. 4th M.
~~S.W. 18-11-10 W. 4th M.~~

ORIGINAL ADVANCES

1915 - Relief -	$26.30,	$16.50, $127.65
1915 - "	$10.50	
1915 - Fodder -	$28.55,	$85.55
1915 - "	$12.15,	$14.00, $4.80
	17.50,	$10.50.
1915 - Seed Grain -	$190.80	

1920 - Relief -	$23.85,	$100.00
1921 - "	$50.00	
1922 - "	$15.80,	$6.30, $15.19,
	$16.12,	$92.50 $20.82,
	$9.61,	$11.85, $ 9.60
	$12.65.	

Principal	Interest	Total
$459.21	$ 754.52	$1,213.73
389.29	750.51	1139.80
	Nil	Nil

$1,213.73 $1139.80

$1,213.73 $ 569.90

by the Seed Grain Adjustment Board.

Indebtedness to be written off as a loss.

[illegible] 10/8[illegible] 2/3/49

1

CWG/IE

ADDRESS REPLY TO
LAND REGISTRY

CANADA
DEPARTMENT
OF
MINES AND RESOURCES
LANDS PARKS AND FORESTS BRANCH

PLEASE QUOTE
FILE 1386921
1387938

OTTAWA, 23rd March, 1949.

The Registrar,
Land Titles Office,
Calgary,
Alberta.

TAKE NOTICE that I, G.E.B. Sinclair, of the City of Ottawa, in the County of Carleton, Province of Ontario, Dominion of Canada, Widower,

Registrar of Dominion Lands Patents, hereby ordered and directed as such Registrar by the Honourable the Minister of Mines and Resources of Ottawa, and in accordance with the provisions of the Agreement of October 23rd, 1919, made between the Government of the Dominion of Canada and the Government of the Province of **Alberta** which Agreement was confirmed, ratified and declared to be binding upon the Province of **Alberta** by the Statutes of the Province in that behalf and which Agreement was subsequently by Order in Council, the **2nd March, 1949, P.C. 102-888,** a copy of which is attached hereto, to cancel the following Patents:

NAME	LAND	AMOUNT
Walter Caswell	S.W. 18-11-10 W. 4th M.	$ 28.85
	N.E. 13-11-10 W. 4th M.	100.00
		50.00
		15.80
		6.30
		15.19
		16.12
		92.50
		20.82
		9.61
		11.85
		9.60
		12.65

G. E. B. Sinclair,
Registrar of Dominion Lands Patents.

CWG/IE

1386921
1387938.

23rd March, 1949.

Dear Sir:-

Land: S.W. 18-11-10 W. 4th M.
N.E. 18-11-10 W. 4th M.

Lien Given by: Walter Caswell

Amount of Lien: $28.85, $100.00, $50.00, $15.80
$6.30, $15.19, $16.12, $92.50, $20.82, $9.61,
$11.85, $9.60, $12.65

Date of Order in Council: 2nd March, 1949.
P. C. 102-888.

In accordance with Paragraph 5 of the Agreement of October 23rd, 1919, and in accordance with the special Order in Council above described, I beg to send you herewith, duly executed, a notice of consent to the withdrawal of the above mentioned lien. A copy of the Order in Council dealing with the case will be found attached.

This is a case dealt with by the Committee appointed under Order in Council to deal with the apportionment and adjustment of indebtedness incurred for advances of seed grain, fodder and relief.

Yours very truly,

G. E. B. Sinclair,
Registrar of Dominion Lands Patents.

Wm. Hewlett, Esq.,
Chief Collector,
Seed Grain & Relief Adjustment Board,
Edmonton,
Alta.

CHG/IL

1386921.
1387938.

, 23rd March, 1949.

The Land Agent,
South Alberta,
Calgary, Alta.

C. E. B. Sinclair,

[illegible] Province of Alberta, in the County of Garfield, Province of Alberta, Esquire, Registrar of Coal Licences for Alberta, hereby certify that by Order-in-Council dated the 2nd March, 1949, P.C. 402-408 [illegible] Walter Gaswell [illegible] S.W. 18-11-10 W. 4th M. [illegible] 126.30.
N.E. 18-11-10 W. 4th M. 16.50.
127.65
10.50
28.55.
85.55
12.15
14.00
4.80
17.50
10.50
144.50
190.80
209.50 acres.

[illegible]

G. E. B. Sinclair,

[illegible] Registrar of Coal Licences.

1386921
1387938.

COPY for -

Wm. Hewlett, Esq.,
Chief Collector,
Seed Grain & Relief Adjustment Board,
Edmonton,
Alta.

23rd March, 1949.

Dear Sir:-

Re: S.W. 15-11-10 W. 4th M.
N.E. 15-11-10 W. 4th M.

I beg to send you herewith, duly executed, a notice authorizing and requesting you to remove from all the records of your office and the title to the above described land the liens for $26.30, $16.50, $127.65, $10.50, $28.55, $85.55, $12.15, $14.00, $4.80, $17.50, $10.50, $190.80, $144.50 $209.50,
covering advances made to Walter Caswell.

This notice is issued under the authority of an Order in Council of the 2nd March, 1949, P. C. 102-888, a copy of which is attached thereto, passed under and by virtue of the provisions of Section 1 of the Act 17, George V, Chapter 51.

A copy of this letter is being sent to Wm. Hewlett, Esq., Chief Collector, Seed Grain & Relief Adjustment Board, Edmonton, Alta., for his information.

Yours very truly,

W.E.B. Sinclair,
Chief, Lands Division.

The Registrar,
Land Titles Office,
South Alberta,
Calgary,
Alta.

ALBERTA

No. 1387968

DEPARTMENT OF THE INTERIOR.

190

From

Date

(when rec'd)

Subject:

No. 7.

Form A.

RECEIVED.

Form No. 1.

No. 44628.

Application for Entry for a Homestead, a Pre-emption or a Purchased Homestead.

2277097

I, ... of .....

do hereby apply for an Entry for a ..... under the provisions of Section ..... in that behalf of the Dominion Lands Act, for the ..... Quarter Section of Section number ....., in Township ....., Range ..... of the ..... Meridian.

(2.) I am a British subject.

(3.) I am a citizen (*or* subject, *as the case may be*) of ..... that it is my intention to become a British subject under the laws of Canada. ..... but I declare

..... Sig. .....

District.

NOTE. [illegible] paragraph 2 if applicant is not a [illegible]

[illegible] paragraph 3 if applicant is a [illegible]

NOTE. The [illegible] information called for below will be obtained and filled in by Agent when granting entry

Number in family. Including children under 18 years of age not members of family. Male. Adult.	Female. Adult.	Children under 18 years of age.	Total.	COUNTRY OF BIRTH.	SUBDIVISION OF COUNTRY OF BIRTH.	LAST PLACE OF RESIDENCE.	PREVIOUS OCCUPATION.

Form B.

Affidavit in support of an Application for Entry for a Homestead, a Pre-emption or a Purchased Homestead.

I, [illegible]

of [illegible], do solemnly swear (or affirm, *as the case may be*), that I am over eighteen years of age; that to the best of my knowledge and belief the land in respect of which my application is made is agricultural land and open to entry and that there is no person residing on the said land; that there are no improvements thereon; that this application is made for my exclusive use and benefit, with the intention of my residing upon and cultivating the said land, and neither directly nor indirectly for the use or benefit of any other person or persons whomsoever.

(2.) ~~That I have~~ not heretofore ~~obtained~~ an Entry for a Homestead on Dominion Lands.

(3.) That I obtained Entry for a Homestead on the [illegible]

day of [illegible], 19[illegible], for the [illegible] Quarter-section of Section [illegible], Township [illegible], Range [illegible] of the [illegible] Meridian, but forfeited (or abandoned, *as the case may be*) the same.

(4.) That this application is made for my exclusive use and benefit, with the intention of my residing upon and cultivating the said land, and neither directly nor indirectly for the use or benefit of any other person or persons whomsoever.

(5.) That my homestead entry is in good standing at this date.

[illegible]

Subscribed and sworn to the 22
day of [illegible] 19[illegible]
before me at [illegible]

Local Agent,
[*or Sub-agent, as the case may be.*]

[illegible]

NOTE.—Strike out paragraph 2 if applicant has already received homestead entry.

NOTE.—Paragraph 5 is applicable only in the case of an application for a pre-emption entry.

Form No. 158
(Regulation 11 & 10.)

Sworn Statement of Steven Parsons

in support of his application for Homestead Patent for S½ of Section 10 Township 53 Range 3 of W 4th Meridian.

1. What is your name, age, occupation and P.O. address?

Steven Parsons 73 years farmer Wellsdale Alta

2. (a) Are you a British subject by birth or by naturalization?

Yes. Yes. By birth

Note.—If you are not a British subject by birth, you must produce your certificate of naturalization or other proof of your right to be naturalized.

3. (a) When did you make entry for the land applied for?

Sept 22nd 1910
Date 1910
Rec'd 21st 1911
Ent 21st 1910 & paid 1911
Oct 27th 1911 & June 15th 1912
April 12th 1913 to date of this application

396728

4. What part of the land have you broken and cultivated, and how much of it have you under crop this year?

Steven Parsons, Carpenter

5. When absent from your homestead, where have you resided and what has been your occupation?

2 Children some residence & occ.

6. Of whom did you first obtain information as to the existence of the land you have entered for?

7. Have you ever received any assistance in connection with your entry?

(a) Where did you receive it?

(b) In what manner was it given?

(c) What has been the nature and extent of the improvements made by you on the land entered for, and the value of each?

(d) What extra cultivation, cropping or fencing have you performed?

(e) What quantity of wood have you cut, and what have you done with it, or what is your disposition of it?

8. How much breaking have you done in each year, how much backsetting, how much of your crop in each year, and how much land have you under cultivation this year?

1911	20		7	
1912	4		20	
1913	10		24	

9. What number of stock, of each description, have you had on your homestead each year since receiving entry for same?

	1910	11	12	13
Cattle	1	6	4	25
Horses	3	3	4	6

10. What is the character of the dwelling-house on your homestead, and when was it built?

Log house 18×20 shanty 10×14 val $200
Barn 18×26 val $100
" 18×25 " $100
Granary 10×16 " $100 Well val $50
2½ Wks wire $50
$50
Outlook for Agriculture
$50
$50

11. What other buildings have you on the land, and what is the value of each?

12. What is the total value of your improvements?

13. Are you the owner of any land other than the land entered for by you? If so, state where such land is situated, and the quantity in each case.

14. Have you a patent or entry for any land other than the land entered for by you? If so, state where such land is situated, and the quantity in each case.

15. Have you mortgaged or encumbered your homestead? If so, to whom, and for what amount?

a Province of Canada
Province of Alberta
To Wit:

I, Steven Parsons, do solemnly swear that the answers to the foregoing questions are true and correct in every particular. That I claim a patent for the Homestead under the provisions of The Dominion Lands Act.

That I obtained the said entry and claim Patent for the same for my own benefit and not in the interest or for the benefit of any other person or persons whomsoever. So help me God.

Sworn before me at Vermilion this 7 day of Nov A.D. 1913, having first been read over and explained to the said applicant.

Steven Parsons

Joseph Mace
Sub-Agent of Dominion Lands, ~~Homestead Inspector~~ for the Edmonton District.

I recommend that the application for Patent be granted, believing that the homestead requirements of The Dominion Lands Act have been complied with.

Dated at Edmonton this 10th day of Nov A.D. 1913.

Land Agent.

I hereby certify that Steven Parsons has duly performed settlement duties for the quarter section of the Township 53 Range 3 West 4th Mer. from the 22nd day of Sept 1910 to the present time; that all payments have been made to date; and that at least one-half of the total purchase price has been paid.

Dated at Edmonton this 10th day of Nov 1913.

Land Agent.

OTTAWA, 10th day of Nov 1913.

Accepted as sufficient,

Commissioner.

The Officer taking this application for patent is requested to exercise particular care that the name of the homesteader is given in full and correctly spelled.

Sworn Statement of A J Crosby

of Section S E 14 Township 53 Range 5

of W 4 Meridian, in reference to the application for patent of

Steven Parsons for S W of Section 10

Township 53 Range 5 of W 4 Meridian.

1. What is your occupation, and how long have you known the applicant?

Farmer 12 Years
On my homestead S E 14 53 5 W 4
from March 1911 continuously

2. Where have you resided since you have known the applicant? (Give post-office and dates.)

3. (1) When did he build his house? and (2) when did the commencement of actual residence thereon, making it his permanent home?

(1) Nov 1910 (2) Nov 21 1910
from Nov 21 1910 to June 1 1911
Oct 27 1911 to June 15 1912
April 12 1913 to date

4. (a) What portion of each year since commencement of residence has he resided upon the land? (Give actual dates.)

(b) Has his residence been on land owned by himself or duly entered and cultivated homestead land, and if so, for what dates? (Mention any absences from the land, and state whether for pleasure, business, or sickness, and if for sickness, whether of himself, wife, son, daughter, brother or sister, as the case may be.)

3 children same residence

5. Has homesteader's family resided with him? (Give actual dates.)

6. How much breaking and what area has been cropped in each year since the homestead?

	Breaking	Area cropped
Year 1911	20	7 acres
Year 1912	4	20 "
Year 1913	10	24 "
Year		
Year		
Year		

3056893

7. What stock of which the applicant has become the owner by purchase and each year since the homestead entry for same?

	1910	11	12	13
Cattle	1	6	3	25
Horses	3	3	4	6

8. What is the nature of his house on the homestead, and what is the value and what is the value of same?

Log house 18x20 Shanty 10x14 Val $300

9. What extent of fencing has he built on the homestead and what is the value of same?

2 1/2 Miles wire Val $150
Barn 15x20 Val $100
" 18x25 " $100
Granary 10x12 " $100 Well Val $50
$20
Etc

10. What other buildings have been erected on the homestead? What is the value of same?

11. Have you any interest, direct or indirect, in this application?

12. Do you believe the claimant has acted in good faith in complying with the homestead duties, and in making this application for patent?

Canada

Prov of Alberta

To Wit:

I, A J Crosby of S E 14 - 53 - 5 - W 4 make oath and say that the answers to the foregoing questions are true and correct in every particular. So HELP ME GOD.

SWORN before me at Vermilion

this 11 day of Dec 1913

having been first read over and explained to the witness.

Job Hall

Local Agent of Dominion Lands or ~~Homestead Inspector~~ Sub

for the Vermilion District.

Sworn Statement of Frank Laws

of Section N W 16 Township 53 Range 5

of W 4 Meridian, in reference to the application for patent of

Steven Parsons for S W of Section 10

Township 53 Range 5 of W 4 Meridian.

1. What is your occupation, and how long have you known the applicant?

Farmer 6 Years
On my homestead N W 16 53 5 W 4
from May 1911 Continuously

2. Where have you resided since you have known the applicant? (Give post-office and dates.)

3. (1) When did he build his house? and (2) when did the commencement of actual residence thereon, making it his permanent home?

(1) Nov 1910 (2) Nov 21 1910
From Nov 21 1910 to June 1 1911
Oct 27 1911 to June 15 1912
April 12 1913 to date

4. (a) What portion of each year since commencement of residence has he resided upon the land? (Give actual dates.)

(b) Has his residence been on land owned by himself or duly entered and cultivated homestead land, and if so, for what dates? (Mention any absences from the land, and state whether for pleasure, business, or sickness, and if for sickness, whether of himself, wife, son, daughter, brother or sister, as the case may be.)

1

3 children same residence

5. Has homesteader's family resided with him? (Give actual dates.)

6. How much breaking and what area has been cropped in each year since the homestead?

	Breaking	Area cropped
Year 1911	20	7 acres
Year 1912	4	20 "
Year 1913	10	24 "
Year		
Year		
Year		

7. What stock of which the applicant has become the owner by purchase and each year since the homestead entry for same?

	1910	11	12	13
Cattle	1	6	3	25
Horses	3	3	4	6

8. What is the nature of his house on the homestead, and what is the value of same?

Log house 18x20 Shanty 10x14 Val $300

9. What extent of fencing has he built on the homestead and what is the value of same?

2 1/2 Miles wire Val $150
Barn 18x20 Val $100
" 18x25 " $100
Granary 16x10 " $100 Well Val $50
$20
Etc

10. What other buildings have been erected on the homestead? What is the value of same?

11. Have you any interest, direct or indirect, in this application?

12. Do you believe the claimant has acted in good faith in complying with the homestead duties, and in making this application for patent?

Canada

Prov of Alberta

To Wit:

I, Frank Laws of N W 16 - 53 - 5 - W 4 make oath and say that the answers to the foregoing questions are true and correct in every particular. So HELP ME GOD.

SWORN before me at Vermilion

this 11 day of Dec 1913

having been first read over and explained to the witness.

Frank Laws

Job Hall

Local Agent of Dominion Lands or ~~Homestead Inspector~~ Sub

for the Vermilion District.

ADDRESS "IN REPLY" TO THE CONTROLLER, LAND PATENTS BRANCH, DEPARTMENT OF THE INTERIOR.

IN YOUR REPLY PLEASE QUOTE THIS FILE NO. 1387968

DEPARTMENT OF THE INTERIOR
CANADA

Land Patents Branch

Ottawa, [illegible] 14

SIR:—

I beg to inform you that a patent for S.W¼
of Section 10
in Township 53
Range 5
West of the
4th Meridian,
bearing date the 12th February 1914.
has been issued in your name, and that
it has been forwarded to the Registrar of the Land Registration
District of [illegible]
who will issue the certificate of title upon receipt of your
application to him therefor, and upon payment of the proper fees,
if any.

For this purpose please communicate with that official, giving him your full name and your Post Office address. His address is The Registrar, Land Titles Office.

Your obedient servant,

N. O. COTÉ,

Controller.

To Steven Parsons Esq.
Wellsdale
Alta

FORM 31 A
20,000-9-5-12.

Lennoxville Nov 17 - 1952

Lands Division, Ottawa

Dear Sirs

would you Please send me a Statement Regarding my Legal At the time of my Application for a Homestead in Alberta.

Name Robert Henry White

I Applied in 1906 on the

S. W. Quarter Section 10

Township 53. Range 5

West of the 4th Meridian

Thanking you I remain

Yours Sincerely

Robert H White

Lennoxville P Q

Quebec

NORLI... DIVISION
NOV 27 19..
CENTRAL ...
Dept. of Resources & Development

TEF/AP

1387968

Ottawa, 28 November, 1952.

Robert H. White, Esq.,
Lennoxville, P.Q.

Dear Sir:

S.W. 10-53-5-W-4th Mer.
Vermilion, Alberta

I have your letter of the 17th of November, 1952, relative to your enquiry as to your age at the time you applied for entry for the above-mentioned land.

In reply, I regret to inform you that we do not have a record of your age. Had you proved up on this land and obtained a Patent, your age would have been recorded on your application for Patent.

Yours very truly,

C.K. LeCapelain
Chief, Lands Division.

TEF/AJP

a 1387968

Ottawa, November 28, 1952.

Robert Hl

ALBERTA

No. 1388221

DEPARTMENT OF THE INTERIOR.

1907

From Secy Ind Affairs Ottawa

Date

" (when rec'd) 3/5

Subject: L.L. Sp. 6 & 46 - L 16 - 44 in vicinity of Lac La Biche for Rs. for Beaver Lake Bd of Indians.

Form No. 7

56352

1388221

Ottawa, May 3, 1907.

Sir,-

At the urgent request of the Beaver Lake Band of Indians and in accordance with other representations which have been made to the Department it has been decided to allot and survey for these Indians the Reserve to which they are entitled under the provisions of the Treaty. (No.6).

They have for a great number of years resided on the shores of Beaver Lake, where they desire that the Reserve should be laid out for them. This Lake is not far from Lac La Biche and is situated in projected Townships 64 and 65 Range 16, West of 4th Meridian.

According to the latest census there are 105 members in the Band; they are thus entitled to 21 square miles. I shall be obliged if you will inform me whether the land in the vicinity of the said Lake is available for the purpose of an Indian Reserve, and if it is will you be good enough to reserve the same from sale and settlement until this Department has been able to have the survey made.

Your obedient servant

Secretary.

P.G.Keyes, Esq.,
Secretary,
Dept., of the Interior,
Ottawa. Ont.

MEMORANDUM

To [illegible]

Department of the Interior,

Ottawa,

190

QUERY

ANSWER

Description is not explicit enough. Land is not surveyed & we can see no plan on which could lay this down. Letter says lake is in Spt 64 65 & 16 W of 4th Mer. There is a large lake near this from which Beaver River runs but it has no name on our Maps.

[illegible]
Secretary

Reg'd Clerk 203

ASST SECRETARY.



Department of the Interior

Canada.

ADDRESS YOUR REPLY
TO THE SECRETARY
DEPARTMENT OF THE INTERIOR
OTTAWA

.J.

PLEASE QUOTE FILE No. 1.66881.

Ottawa July 30th, 19[illegible].

Sir,

Replying to your letter of the 3rd inst. No. 50350, asking if there is available in the vicinity of Beaver Lake, near Lac la Biche, 81 square miles for the purpose of adding to Indian reserve for the Beaver Lake Band of Indians, the said lake being situated in projected townships 64 and 65, range 16 west fourth meridian, I am directed to say that as these townships are not surveyed, they are not open for sale or settlement. The description given in your letter is not definite enough to plot, as there is no township plan on which the proposed reserve could be marked. There is a large lake near the township mentioned by you, from which the Beaver River runs, but it is not named on our map.

Your obedient servant,

[illegible]

Assistant Secretary.

J. D. Hodgson, Esq.,
Secretary,
Department of Indian Affairs,
Ottawa.

Department of

Reference No.

File No.

Remarks

Plan recorded as
No 14255
Rec'd 7/12/18

Placed on File 18

McGregor's Improved File Protector No. 3.

IN YOUR REPLY REFER TO
56552
AND DATE OF THIS LETTER

ADDRESS REPLY TO THE
SECRETARY DEPARTMENT OF INDIAN AFFAIRS
OTTAWA

DEPARTMENT OF INDIAN AFFAIRS
CANADA

1556873

Ottawa March 25,1908.

Sir,-

Referring to your letter of the 30th July last No.I38822I I beg to inform you that a copy of the plan of the Indian reserve at Beaver Lake as surveyed during the past season by Mr.J.Lestock Reid has been sent you by Police Mail. I shall be obliged if you will be good enough to have the lands indicated thereon set apart by Order in Council as a reserve for the Beaver Lake Indians.

Please note on the said plan that the fractional South West quarter Sec.I4, T.66,R.I3, W-4-M- is not included in the said reserve . The Roman Catholic Mission is established on the said quarter section and that Church desires to acquire the land. Action in this particular will of course require to be taken by your Department.

It was supposed, on account of Beaver Lake not being shown in its correct position on the map available last year that the desired reserve was situated in Townships 64 and 65,Range I6 whereas it is situated in Townships 65 and 66 Range I3.

Your obedient servant

Secretary.

P.G.Keyes,Esq.,
Secretary,
Dept.of the Interior,
Ottawa.

MEMORANDUM.

To [illegible]

Department of the Interior,

Ottawa, 190

QUERY	ANSWER
[illegible]	203. Noted in Tp Reg. Get report from [illegible]

RF-1 400

Mr Sheppard.

Please see Mr
Cole's memo beneath

- Feb
1914/8

ABC.

Ref. 1388271

Ottawa , 27th May, 19[illegible].

[illegible]:

[illegible] letter dated the 20th March from the Deputy [illegible] of Indian Affairs, on File [illegible], [illegible], requesting that certain [illegible] may be given over [illegible] Indians, [illegible] to the Queen's Printer [illegible] Act.

ENC.
FILE.

By Order.

[illegible]

A. Saville, Esq.,
Surveyor General,
Ottawa.

Department of the Interior.

Topographical Surveys Branch.

Ottawa Canada 1st June, 1908

No. 1388221

MEMORANDUM:

Referring to your memo dated 23rd May, File 1388221, herewith, in regard to a reserve for the Beaver Lake Indians in townships 65 and 66, range 13, west of the fourth meridian, the plan has already been issues for township 66, range 13, and consequently the township and road allowances within that part required for the reserve are vested in the province.

If it is desired that that part of the reserve lying in township 65, range 13, be a solid block including all road allowances within its boundaries, the order in council will require to be put through before the plan of this township is issued otherwise the road allowances will pass to the control of the province as in the case of township 66, range 13.

The plan of township 65, range 13, is ready to print, but will be held until further instructions are received.

Surveyor General.

The Secretary,
Dept. of Interior,
Ottawa.

ADDRESS REPLY
TO THE SECRETARY
DEPARTMENT OF THE INTERIOR
OTTAWA

H.C. Department of the Interior

Canada.

ADDRESS REPLY
PLEASE QUOTE THIS
FILE No 15,5611.

Ottawa. 10th June, 1903.

Sir,

Adverting to your letter of the 14th March last, file No.56151, having reference to the land which it is required to secure as a reserve for the Iroquois Indians, I am directed to send you herewith a copy of a memorandum dated the 1st of the current month from the Surveyor General in regard to you to state the views of your Department in relation to the enquiry made by Mr. Deville.

Your obedient servant,

Secretary.

J. D. Hazen, Esq.,
Secretary,
Department of Indian Affairs,
Ottawa.

56352

Ottawa June 15,1908.

Sir,-

In reply to your letter of the 10th instant No.138822I I beg to inform you that in this case this Department has no objection to theplan of township 65 R.15,W.4.M. being issued prior tothe setting apart of the Reserve at Beaver Lake. It being thus understood that the section road allowances across the entire reserve are under the control of the Provincial Government.

Your obedient servant

Secretary

P.C.Keyes,Esq.,

Secretary,

Dept.of the Interior,

Ottawa.

M.C.

Ref.1788221.

Department of the Interior,

Land Patents Branch,

Ottawa, 24th June, 1908.

Mr.Cotté:

Please see the Surveyor General's memorandum of the 1st instant, our letter of the 10th idem and Mr.McLean's reply of the 15th of the current month.

Address reply to
THE SECRETARY,
DEPARTMENT OF THE INTERIOR,
OTTAWA.

Department of the Interior

Canada.

G.R.

PLEASE QUOTE THIS
No.
1388221.

Ottawa

12th August, 1908.

Sir:-

I am directed to send you herewith a copy of a plan showing bordered red the land which it is proposed to set apart for the Reserve at Beaver Lake. It will be noted that the parcel bordered green is to be excluded from the Reserve. Be good enough to adjust your records accordingly.

ENC.

Your obedient servant,

Secretary.

The Agent of Dominion Lands,
Edmonton,
Alberta.

G.R.

Ref.No.1388221.

Ottawa 12th August,1908.

MEMORANDUM:-

With reference to your memorandum of the 1st June last, on file of this Department No. 1388221, sent you herewith, in relation to the proposed reserve for the Beaver Lake Indians in Townships 65 and 66, Range 13, West of the Fourth Meridian, please see the letter from the Secretary of the Department of Indian Affairs, dated the 15th idem.

Please return the file to the Patents Branch re Order-in-Council.

n/ file

m.

E. Deville, Esq.,
Surveyor General.

7-
A 4 5

Rush to
Mr. MacDonald
Patents

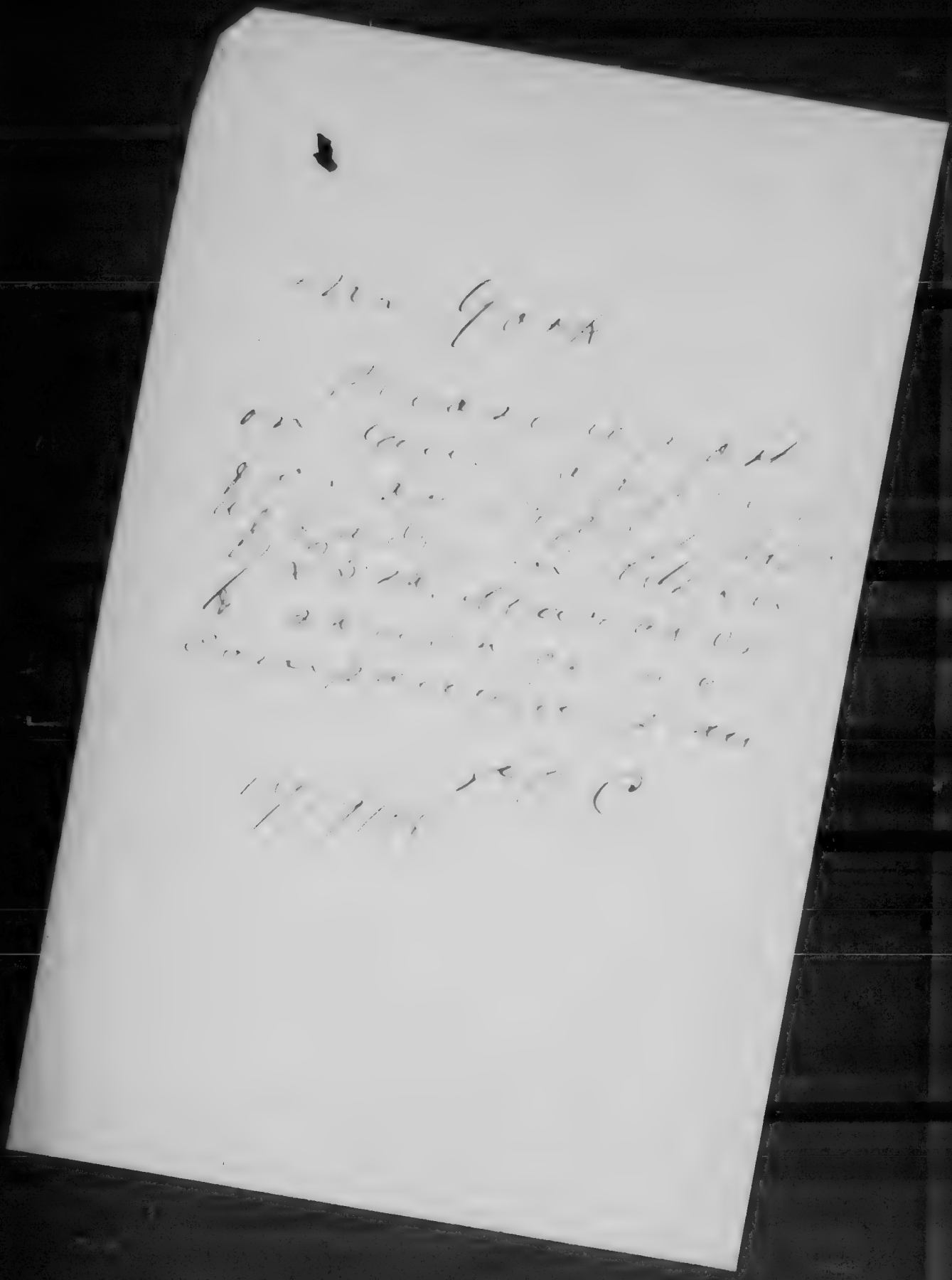

DEPARTMENT OF THE INTERIOR,

TIMBER, GRAZING AND IRRIGATION BRANCH.

Ottawa, ... 190 ...

MEMO.

C.R.

Ref.No.1388221.

Department of the Interior,
Land Patents Branch,
~~14th September~~,1908.

MEMORANDUM:-

The Department of Indian Affairs have made application to have the land in townships 65 and 66, Range 13, West of the Fourth Meridian, shown bordered red on the plan (Marked), exclusive of the parcel shown bordered green on which the Roman Catholic Mission is established, set apart as a reserve for the Beaver Lake Indians.

The Surveyor General reported under date the 1st June last that the plan of township 66 had already been issued, and that the township and road allowances within that part required for the reserve had in consequence been vested in the Province, and stated that, if it was desired that that part of the reserve lying in township 65 be a solid block including all road allowances within its boundaries , ~~if so,~~ the Order-in-Council would require to be passed before the plan of the township was issued, and that otherwise the road allowances would pass to the control of the Province, as in the case of township 66.

The Secretary of the Department of Indian Affairs was requested to report in relation to the enquiry made by Mr.Deville, and expressed the opinion that there was no objection to the plan of township 65 being issued prior to the setting apart of the reserve, it being thus understood that the section road allowances across the entire reserve are under the control of the Provincial Government.

The Surveyor General was advised of the intimation made by the Department of Indian Affairs, and now reports that the plan of township 65 will be printed .

J.Greenway,Esq.,
Commissioner of Dominion Lands.

The matter is referred to you in order that the necessary authorization may be given for the preparation of the Order-in-Council recommending that the lands specified be set apart for the Beaver Lake Indians.

The lands affected which, as already stated, are shown bordered red on the plan (Marked), are vacant in the records of the Department. and those of the [illegible]

Chief Clerk.

Department of the Interior.

MEMO. Ottawa. 190

14255 7/1/2

McCurdy 14255

I have no information from Shepard Re Plan of Beaver Lake Indian Reserve but note and record it among your Indian Reserve Plans taking note of file and Correspondence thereon. Make Indian Register No of file 7/1/2.

T. M. P. SHEPPARD.

Plan herewith

Rub.

IN YOUR REPLY REFER TO
56352
ALSO GIVE DATE OF THIS LETTER

PATENT BRANCH.

ADDRESS REPLY TO THE
SECRETARY DEPT. OF INDIAN AFFAIRS
OTTAWA

DEPARTMENT OF INDIAN AFFAIRS
CANADA

Ottawa Dec 2,1908.

INTERIOR DEPT, OTTAWA
DEC 4 1908
REGISTRATION BRANCH

Sir,-

Ref: No. I38822I

With further reference to your letter of the 10th June last I shall be obliged if you will be good enough to inform me when the Order in Council confirming the Beaver Lake Reserve will be received and a copy forwarded to this Department.

Your obedient servant

Secretary.

P.G.Keyes,Esq.,

Secretary Dept.of the Interior,

Ottawa.

KEEP ON TOP

Please rush this file to

Mr.

E.R.

Ref. 1388281.

Department of the Interior,

Ottawa, 16th December, 1908.

Memorandum:

N.O.Cote, Esq.,
Chief Clerk.

Referring to your memorandum of the 8th October last and Mr.McLean's letter of the 2nd instant, I find that these lands are all vacant, but some of them had ref. 208262 on 34187 No. 16 noted against them, but Mr.Young informs me that this is no longer needed. As section 16, which is included in these lands is School Lands, I presume we will have to obtain the consent of that Branch before setting it apart for the Indians.

In the meantime Mr.McLean might be informed that the matter is receiving attention and has been noted in our books.

When the matter of the school section is settled, I will draft a description for insertion in memorandum to Council.

I.C.

Department of the Interior.
Canada.

Ottawa, 11th December, 1913.

Sir,

I am directed to acknowledge the receipt of your letter of the 3rd instant, No. 1081, and in reply to say that the lands in township 61 and 62, range 15, west of the fourth meridian, which your department desires should be set apart as a reserve for the sewer site lands, have been noted in the records here and the necessary further action will be taken without delay.

Your obedient servant,

[illegible]
Secretary.

J. D. Motherwell, Esq.,
Secretary,
Department of Indian Affairs,
Ottawa.

M.C.

Ref. [illegible].

Department of the Interior,

Land Patents Branch,

Ottawa, 28th December, 1905.

Mr. Sheckley,

It is proposed to set apart certain lands in Townships 65 and 66, Range 17, West of the Fourth Meridian, for a reserve for the Beaver Lake Indians. A school section, Section 11 in the said Township 66, [illegible], however, including among these lands and a report from you in relation to the said Section is, therefore, requested.

Memo

Under Sub-section:
(See 39 of the D.L. Act
(chapter [illegible]
the Minister has power
to withdraw School Lectures
in Indian [illegible] and
there is no obstacle to
this being done [illegible] just
but it will be necessary
under the [illegible] for the
Act to have an [illegible]
set apart in lieu as
School Lands —
I have [illegible]
instruction [illegible]
[illegible] been made
as soon as possible and
have attached copy of
the letter to the [illegible]

DO NOT WRITE ABOUT MORE THAN ONE SUBJECT IN THE SAME LETTER—WRITE LEGIBLY YOUR FULL NAME AND ADDRESS

DEPARTMENT OF THE INTERIOR
OTTAWA

Department of the Interior.
Canada.

PLEASE QUOTE THIS

A.E.S. 26251

Ottawa 13th January, 1908.

Copy
(Original on N.W.T. file 26251)

Sir,

I am directed to inform you that as it has been proposed to include Section 11, Township 66, Range 13 West of the 4th Meridian in the reserve of the Beaver Lake Indians, it will be necessary to have another section selected in lieu thereof as School Lands.

I am therefore to request that you will instruct the Dominion Land Agent to make this selection as soon as possible as the section cannot be taken for the Indian Reserve until other land has been set apart in lieu of it. The land selected must be of an equal quantity and value as Section 11 in question.

Your obedient servant,

Secretary.

The Agent of Dominion Lands,

Edmonton,

Alberta.

A.E.S.

File 1388221

DEPARTMENT OF THE INTERIOR.

School Lands Branch,

Ottawa, 13th January, 1909.

MEMORANDUM:

Re your memo hereunder. Under Sub-Section 2 of the Dominion Lands Act as consolidated and amended at the last session of Parliament, the Minister has power to include School Sections in Indian Reserves. As there is no obstacle to this being done in the present instance, provided that another section of equal value is first selected in lieu thereof as required by Sub-Section 2 before mentioned, I have, therefore, instructed the A. D. L. Lethbridge, to have the necessary selection made as soon as possible, and have attached a copy of my letter to this file.

Chief Clerk

N. O. Coté, Esq.,
Dept. of the Interior,
OTTAWA.

Miss Carmel—

REGISTRATION BRANCH.

Return this File in _____ days

to _____

REGISTRATION BRANCH.

Return this File in [illegible] days

to [illegible]

1/3/[illegible]

REGISTRATION BRANCH.

Return this File in [illegible] ~~days~~

to [illegible]

IN YOUR REPLY REFER TO
56352
ALSO THE DATE OF THIS LETTER

ADDRESS REPLY TO THE SECRETARY DEPT OF INDIAN AFFAIRS OTTAWA

DEPARTMENT OF INDIAN AFFAIRS CANADA

1820535

Ottawa April 1st, 1909

APR 3 1909

Sir,-

I beg to refer you to letter of the 30th December last No.138823I and to request you to be good enough to forward to this department a copy of the Order in Council setting apart the Reserve of the Beaver Lake Indians in Townships 65 and 66, Range 13, W.4.M., referred to, if the said Order in Council has been passed. If this has not been done will you be good enough to have action taken in the matter without delay.

Your obedient servant

F.G.Keyes, Esq.,
Secretary,
Dept. of the Interior, Ottawa.

Secretary.

DO NOT WRITE ABOUT MORE THAN ONE SUBJECT IN THE SAME LETTER—WRITE LEGIBLY YOUR FULL NAME AND ADDRESS.

THE SECRETARY,
DEPARTMENT OF THE INTERIOR
OTTAWA

G.R.

Department of the Interior.
Canada.

PLEASE QUOTE THIS No.

1388231.

30th April,1908.

S I R :-

I am directed to acknowledge the receipt of your letter of the first instant, No.56353, having reference to the Reserve of the Beaver Lake Indians, in Townships 65 and 66, Range 13, West of the Fourth Meridian, and in reply to say that no action can be taken in the matter until a selection has been made in lieu of the school section which it is proposed to include in the Reserve.

I am further to say that the necessary action is being taken in the matter.

Your obedient servant,

Secretary.

J.D.McLean,Esq.,
Secretary,
Department of Indian Affairs,
Ottawa, Ont.

REGISTRATION BRANCH.

Return this File in 15 days

to

Department of the Interior, Ref. 1388221

H.P.J.

LAND PATENTS BRANCH,

Ottawa, 18th January, 1911.

Memorandum:-

Referring to your memorandum of the 13th January, 1909, on this file, addressed to Mr. Cote, will you please let me know if a selection has been made in lieu of Section 11, Township 66, Range 13, West 4th Meridian.

Frank S. Checkley,
School Lands Branch,
Department of the Interior.

Fa. Fyle #1,388,221.

Department of the Interior,

School Lands Branch,

Ottawa, 25th January, 1911.

Memorandum:

Re your memo, hereunder, of the 18th instant.

I have marked on file #20,231, hereunder, a memorandum from Mr. Lemieux dated the 30th October, 1909, to the effect that he has noted the selection of section 7, township 66, range 13 west of the 4th meridian, as School Lands in lieu of section 11 in the same township and range.

F. W. G. Cuming, Esq.,

Lands Patent Branch,

Department of the Interior,

Ottawa.

13[illegible]221

Mr. Roberts.

Please return to me

with $ 1971789

-Jack

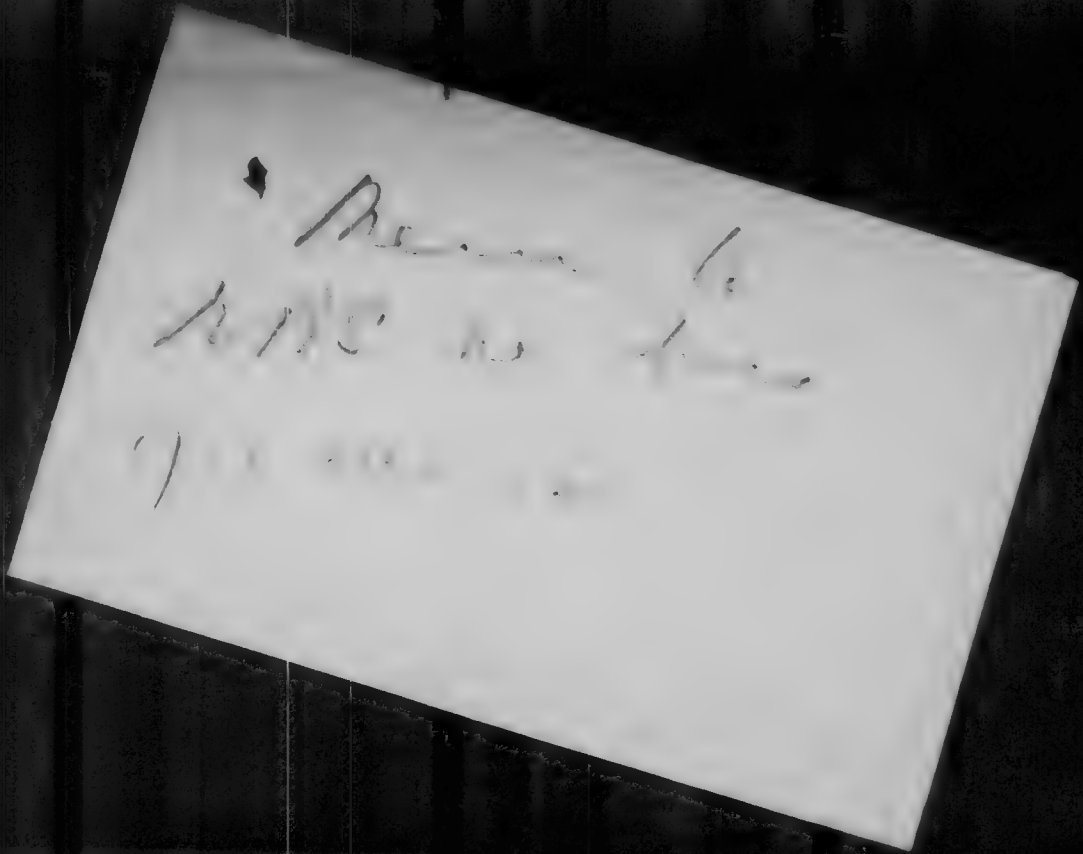

Department of the Interior,

A.P.J. LAND PATENTS BRANCH, Ref. 1388221

Ottawa, 6th February, 1911.

Mr. Sheppard,

Please see your memorandum on this file (marked), dated the 16th December, 1908, and letter of the 20th April, 1909, to Mr. McLean, Secretary of the Department of Indian Affairs.

Section 7, Township 66, Range 13, West 4th Meridian, has been selected as School Lands in lieu of Section 11, Township 66, Range 13, West 4th Meridian.

DO NOT WRITE ON MORE THAN ONE SUBJECT IN THE SAME LETTER — WRITE ADDRESS ON EACH SEPARATE LETTER

ADDRESS YOUR REPLY
"TO THE SECRETARY
DEPARTMENT OF THE INTERIOR
OTTAWA"

IN YOUR REPLY
PLEASE QUOTE THIS
FILE NO. 1[illegible]1.

K.C.

Department of the Interior.
Canada.

Ottawa. 10th April, 1911.

Sir,

Adverting to your letter of the 1st April, 1903, File No. [illegible], I am directed to send you herewith, for your approval, a copy of a proposed Memorandum to Council, setting apart, subject to the rights, certain lands comprised in Townships 65 and 66, Range 17, West of the Fourth Meridian, for the use of the Peter Pond Band of Indians.

F/C.

Your obedient servant,

Assistant Secretary.

J. D. Motherwell,
Asst. Deputy and Secretary,
Department of Indian Affairs,
Ottawa.

Department of the Interior,

LAND PATENTS BRANCH.

Ref. [illegible].

[illegible] Ottawa, 13th April, 1911.

Memorandum:

[illegible] beg to submit, for the Minister's signature, the memorandum to Council herewith, recommending that certain lands comprised in [illegible] be withdrawn from sale, and that the Order in Council be not published pending [illegible] the lands.

[illegible]

[illegible] Chief [illegible].

[illegible]

[illegible] Deputy Minister of the Interior.

Canada

Ref.173371.

C.C.

18th April,1913.

To His Excellency,

the Governor General in Council.

The undersigned has the honour to report that application has been made to the Department of Indian Affairs for the reservation of certain lands comprised in Townships 65 and 66, range 15, west of the fourth meridian, which it is desired to set apart as a reserve for the use and benefit of the Beaver Lake band of Indians.

The undersigned is of the opinion that the application should, in the public interest, receive favourable consideration and he, therefore, begs to recommend that the lands applied for, which are available for the purpose, be set aside, ~~under the provisions of the Indian Act~~, for the use of the Beaver Lake band of Indians, and that the following description of all that portion or parcel of land, which may be shown more particularly described as follows:

Firstly:- In township sixty-five in range fifteen west of the fourth meridian, in section thirteen, all those portions of sections consisting of one-quarter, one-half and three-quarters of a square mile, all that portion of section twenty-four (24) lying west of the west shore of Beaver Lake, all that portion of section twenty-five (25) lying west of the west shore of Beaver Lake, all that portion of section thirty-six (36) lying west of the west shore of Beaver Lake, containing in all, by estimation, three hundred and twenty acres, more or less.

Secondly:- In township sixty-six in range fifteen west of the fourth meridian, in section thirty-three, all those portions of sections consisting of one-quarter, one-half and three-quarters of a square mile, all that portion of section thirty-four (34) lying west of the west shore of Beaver Lake, all that portion of section thirty-five (35) lying west of the west shore of Beaver Lake, containing in all, by estimation, two hundred and forty acres, more or less.

Sixty-three

Department of the Interior,

E.R. LAND PATENTS BRANCH, Ref.13881:21

Ottawa, 7th February, 1911

Memorandum;

W.J.Cote,Esq.,

Chief of Land Patents Branch.

Referring to my memorandum of the 16th December, 1908, herewith.

Herewith is a description for insertion in Memorandum to Council, of the lands to be set apart for Beaver Lake Indian Reserve, in Townships 65 and 66, Range 13 West of the fourth meridian, as follows:-

Composed of Firstly:- In Township Sixty-five in range Thirteen west of the fourth meridian, The whole of section Thirteen, all those portions of sections Fourteen and Twenty-three, which are not covered by any of the waters of Maurice Lake, all that portion of section Twenty-two which is not covered by any of the waters of Maurice and Brayet Lakes, all that portion of section Twenty-one which is not covered by any of the waters of Iruden and Brayet Lakes, all that portion of section Twenty-eight which is not covered by any of the waters of Lake No.3, the Whole of section Twenty-seven, all that portion of section Thirty-three which is not covered by any of the waters of Jeremie Lake, all those portions of section Thirty-four which are not covered by any of the waters of Jeremie and Lacroix Lakes, all those portions of section Twenty-four which are not covered by any of the waters of Lacroix Lake and Lake No.4, all those portions of sections Twenty-five, Twenty-six and Thirty-five, which are not covered by any of the waters of Lacroix Lake, all those portions of section Thirty-six which are not covered by any of the waters of Lacroix and Little Lacroix Lake, all in the said Township, as shown upon a map or

plan

Plan of survey of the said Sixty-fifth Township, approved and confirmed at Ottawa, on the 2nd day of May, A.D.1908, by Edouard Deville, Surveyor General of Dominion Lands and of record in the Department of the Interior, and

Secondly: In Township Sixty-six, in range Thirteen west of the fourth meridian, The Whole of sections One, Two, Four, Nine, Ten and Eleven, all that portion of section Three which is not covered by any of the waters of Lacroix Lake, all those portions of sections Twelve and Thirteen which lie to the west of the west shore of Lake No.1, all that portion of the East-half of section Fourteen which lies to the south and east of the south shore of Lake No.1, all that portion of section Fifteen which lies to the south of the south shore of Lake No.1, all that portion of the North-west quarter of said section Fifteen which lies to the west of the south shore of Lake No.1, all that portion of section Sixteen which is not covered by any of the waters of Lake No.1, all that portion of Legal Subdivisions Three and Four of section Twenty-one which lie to the south of the south shore of Lake No.1, all those portions of the South-east quarter of section Twenty-three and of the South-west quarter of section Twenty-four which lie to the ~~east~~ south of the south shore of Lake No.1, all in the said Township, as shown upon a map or plan of survey of the said Sixty-sixth Township, approved and confirmed at Ottawa, on the 13th day of March, A.D.1908, by Edouard Deville, Surveyor General of Dominion Lands and of record in the Department of the Interior. ~~The lands hereby granted~~ and containing by admeasurement together Thirteen thousand eight hundred and fifty-two and forty hundredths acres more or less.

ADDRESS REPLY TO THE
SECRETARY DEPT. OF INDIAN AFFAIRS
OTTAWA

DEPARTMENT OF INDIAN AFFAIRS
CANADA

2380082

56,352

Ottawa, 24th. April, 1911.

Sir;-

I beg to acknowledge the receipt of your letter of the 20th. instant No. 1388221, and of the copy of a proposed memorandum to Council dated 18th. instant, relating to the reservation of certain lands in Townships 65 and 66 Range 18, W. 4 M. as a reserve for the Beaver Lake Band of Indians, and note the words "during pleasure " in the said memorandum.

The said Reserve has been selected and is to be allotted to the Indians under the terms of Treaty No. 6, and will consequently be held by the Crown absolutely in trust for these Indians to be dealt with under the provisions of the Indian Act. In order that there may be no doubt on this point, I have to request that the said words be omitted.

Your obedient servant,

Assistant Deputy Superintendent General
and Secretary of Indian Affairs.

The Secretary,
Department of the Interior,
Ottawa.

Ref.1138:11.

Canada

Y.C. 3rd May,1911.

To His Excellency,

The Governor General in Council.

The undersigned has the honour to report that application has been made by the Department of Indian Affairs for the reservation of certain lands comprised in Township 8 of and in Range 11, out of the fourth meridian, which it is desired to set apart as a reserve for the purposes of the Beaver Lake Band of Indians.

The said tract of land is said to contain that the application as above, is in all respects favourable recommendation, therefore, beg to recommend that the lands applied for, which are available for the purpose, be set aside for the use of the Beaver Lake Band of Indians, and that they be composed of all that portion or parcel of land, lying and being more particularly described as follows:-

Firstly:- In township sixty-one in range Thirteen west of the fourth meridian, all those portions of sections twenty-three, twenty-four, twenty-five and thirty-six, which are not covered by the waters of Beaver Lake, all that portion of section Twenty-two which is not covered by any of the waters of Beaver Lake and Prayer Lake, all that portion of section Twenty-one which is not covered by any of the waters of Beaver Lake and Prayer Lake, all that portion of section Twenty-seven which is not covered by any of the waters of Prayer Lake, all that portion of section Twenty-eight which is not covered by any of the waters of Lake No.3, together with all the islands, if any, lying in front of section

Thirty-three

Thirty-three which is not covered by any of the waters of Jeremie Lake,all those portions of section thirty-four which are not covered by any of the waters of Jeremie and Lacroix Lakes,all those portions of section Twenty-four which are not covered by any of the waters of Muir Ix Lake and Lake No.4, all those portions of sections Twenty-five,Twenty-six and Thirty-five,which are not covered by any of the waters of Lacroix Lake,all those portions of section Thirty-six which are not covered by any of the waters of Muir Ix and Little Lacroix Lake,all in the said Township,as shown upon a map or plan of survey of the said Sixty-fifth Township,approved and confirmed at Ottawa, on the 2nd day of May, A.D.1908,by Edouard Deville,Surveyor General of Dominion Lands and of Canada in the Department of the Interior,and

Secondly: in Township Sixty-six,in Range Thirteen West of the Fourth Meridian,the whole of sections One,Two,Four,Five,Ten and Eleven,all that portion of section Three which is not covered by any of the waters of Lacroix Lake,all those portions of sections Twelve and Thirteen which lie to the west of the west shore of Lake No.1,all that portion of the west half of section Fourteen,which lies to the south and east of the south shore of Lake No.1,all that portion of section Fifteen which lies to the south of the most southerly shore of Lake No.1,all that portion of the south- east quarter of section Sixteen which lies to the west of the most southerly shore of Lake No.1,all that portion of section Twenty-two which lies to the west of the waters of Lake No.1,all that portion of the subdivisions Three and Four of section Twenty-one which lies to the south of the most southerly shore of Lake No.1, all those portions of the South- east quarter of section Twenty-three and the south-east quarter of section Twenty-four which lie to the south of the most southerly shore of Lake No.1, in the said Township,as shown upon a map or plan of survey of the said Sixty-sixth Township,approved and confirmed at Ottawa, on the 30th day of April, A.D.1908,by

Edouard Deville

Edouard Deville, Surveyor General of Dominion Lands and of record in the Department of the Interior, and containing by admeasurement together Thirteen thousand eight hundred and fifty-two and forty hundredths acres more or less.

Respectfully submitted,

Minister of the Interior.

Department of the Interior,

LAND PATENTS BRANCH.

I.S. Ref. [illegible].

Ottawa, 23rd Dec., 1911.

Memorandum:

I beg to submit, for the Minister's signature, the Government Council report, recommending that certain lands comprised in Township 61 and 62, Range 17, West of the Fourth Meridian, be set aside for the use of the Beaver Lumber Band of Indians, the latter not to alter or [illegible] the authority [illegible] ther setting [illegible] opinion made endorsed or by [illegible] Minister, [illegible] carried).

[illegible] submitted.

[illegible] Chief of Branch.

[illegible], Ont., N.C.,

[illegible] Indian Superintendent.

2414826

Certified copy of a Report of the Committee of the Privy Council, approved by His Excellency the Governor General on the 31st. May, 1911.

P.C. 1242

PRIVY COUNCIL CANADA.

Copied for the printer
Jos. P. D.

The Minister of the Interior states, under date the 5th May, 1911, that application has been made by the Department of Indian Affairs for the reservation of certain lands comprised in Townships 65 and 66, Range 13, West of the Fourth Meridian, which it is desired to set apart as a reserve for the purposes of the Beaver Lake Band of Indians.

The Minister is of the opinion that the application should, in the public interest, receive favourable consideration.

The Minister, therefore, recommends that the lands applied for, which are available for the purpose, be set aside for the use of the Beaver Lake Band of Indians, such lands being composed of all that portion of parcel of land, which may be more particularly described as follows:-

Firstly:- In township Sixty-five in range Thirteen west of the fourth meridian, the whole of section Thirteen, all those portions of sections Fourteen and Twenty-three, which are not covered by any of the waters of Maurice Lake, all that portion of section Twenty-two which is not covered by any of the waters of Maurice and Prayot Lakes, all that portion of Section Twenty-one which is not covered by any of the waters of Prudon and Prayet Lakes, all that portion of section Twenty-eight which is not covered by any of the waters of Lake No.3, the whole of section Twenty-seven, all that portion of section Thirty-three which

Noted in Ind. Rec. Reg

Published in the Canada Gazette of Vol. No. for the week ending

The Honourable

The Minister of the Interior.

Which is not covered by any of the waters of Jeremie Lake, all those portions of Section Thirty-four which are not covered by any of the waters of Jeremie and Lacroix Lakes, all those portions of Section Twenty-four which are not covered by any of the waters of Lacroix Lake and Lake No.4, all those portions of sections Twenty-five, Twenty-six and Thirty-five , which are not covered by any of the waters of Lacroix Lake, all those portions of section Thirty-six which are not covered by any of the waters of Lacroix and Little Lacroix Lake, all in the said Township, as shown upon a map or plan of survey of the said Sixty-fifth Township, approved and confirmed at Ottawa, on the 2nd day of May,A.D.,1908,by Edouard Deville, Surveyor General of Dominion Lands and of record in the Department of the Interior, and

Secondly:- In Township sixty-six, in range Thirteen west of the fourth meridian, the whole of sections One, Two, Four, Nine, Ten and Eleven, all that portion of section Three ~~in not~~ which is not covered by any of the waters of Lacroix Lake, all those portions of Sections Twelve and Thirteen which lie to the west of the west shore of Lake No.1, all that portion of the East half of section Fourteen, which lies to the south and east of the south shore of Lake No.1, all that portion of section Fifteen which lies to the south of the south shore of Lake No.1, all that portion of the North-west quarter of said section Fifteen which lies to the west of the south shore of Lake No.1, all that portion of section Sixteen which is not covered by any of the waters of Lake No.1, all that portion of Legal Subdivisions Three and Four of Section Twenty-one, which lie to the south of the south shore of Lake No.1, all those portions of the South-east quarter

of

Department of the Interior,

MEMORANDUM.

LAND PATENTS BRANCH,

Ottawa, 22nd June 1911

Mr. Caldwell

Re case noted in the
margin, Indian Reserve
Ont. & Que. Sault to note in this
Office, file stamped thereon &
Mr. Caldwell to notify Mr. Ste.
D.L.S. & Surveyor-General

Mr. Caldwell

DO NOT WRITE ABOUT MORE THAN ONE SUBJECT IN THE SAME LETTER—WRITE LEGIBLY YOUR FULL NAME AND ADDRESS.

TO THE SECRETARY
DEPARTMENT OF THE INTERIOR
OTTAWA

M.C.

IN YOUR REPLY
PLEASE QUOTE THIS
FILE N1338221.

Department of the Interior.
Canada.

Ottawa 7th July,1911.

Sir,

With reference to your letter of the 24th April last, Ref.56358,I am directed to send you herewith a copy of an Order of His Excellency the Governor General in Council,dated the 31st May last,reserving certain lands comprised in Townships 65 and 66,Range 13,West of the Fourth Meridian,for the purposes of the Beaver Lake Band of Indians.

Your obedient servant,

Assistant Secretary.

J. D. McLean,Esq.,
Asst. Deputy and Secretary,
Department of Indian Affairs,
Ottawa.

DO NOT WRITE ABOUT MORE THAN ONE SUBJECT IN THE SAME LETTER—WRITE LEGIBLY YOUR FULL NAME AND ADDRESS.

[redacted]

TO THE SECRETARY
DEPARTMENT OF THE INTERIOR
OTTAWA

M.C.

IN YOUR REPLY
PLEASE QUOTE THIS
FILE No 1788221.

Department of the Interior.
Canada.

Ottawa, 7th July, 1911.

Sir,

FEC. I am directed to send you herewith, for your information a copy of an Order of His Excellency the Governor General in Council, dated the 21st May last, reserving certain lands in Townships 65 and 66, Range 17, West of the Fourth Meridian, for the purposes of the Beaver Lake Band of Indians.

Your obedient servant,

Assistant Secretary.

The Agent of Dominion Lands,
Edmonton,
Alberta.

DO NOT WRITE ABOUT MORE THAN ONE SUBJECT IN THE SAME LETTER—WRITE LEGIBLY YOUR FULL NAME AND ADDRESS.

[redacted]
THE SECRETARY
DEPARTMENT OF THE INTERIOR
OTTAWA

M.C.

IN YOUR REPLY
PLEASE QUOTE THIS
FILE No 1383121.

Department of the Interior.
Canada.

Ottawa, 7th July, 1911.

Sir,

I am directed to send you herewith, for your information, a copy of an order of His Excellency, the Governor General in Council, dated the 21st May last, reserving certain lands in Townships 65 and 66, Range 15, West of the Fourth Meridian, for the purposes of the Beaver Lake Road Allowance.

MMC.

Your obedient servant,

Assistant Secretary.

The Surveyor General,
Ottawa.

July 13th 1...

...H. O. Cole.

...31st May ...1.

...2414826 ...1388221

...land set aside for Beaver Lake band of Indians.

...July ...

IN YOUR REPLY REFER TO
56,352.
ALSO TO THE DATE OF THIS LETTER

ADDRESS REPLY TO THE SECRETARY DEPARTMENT OF INDIAN AFFAIRS OTTAWA

DEPARTMENT OF INDIAN AFFAIRS CANADA

Ottawa, July 18, 1911.

Sir,-

I beg to acknowledge the receipt of your letter of the 7th instant and of a copy of the Order in Council of the 31st May last confirming the Beaver Lake Indian reserve.

I shall be obliged if you will be good enough to send me half a dozen copies of each of the two plans of the townships in which the said reserve is situated, viz,- Tp.65 and 66, Range 13, W.4.M.

Your obedient servant,

Asst. Deputy and Secretary.

The Secretary,
Department of the Interior,
Ottawa.

Form No. 27

No

File No. 160562

Department of the Interior.

DOMINION LANDS AND CROWN TIMBER OFFICE.

Y.-A.

Edmonton, Alta., July 26th, 1911.

Sir:-

I beg to acknowledge the receipt of Head Office letter of the 8th inst., file 160562, enclosing copy of an Order of His Excellency the Governor General in Council, under the 31st of May last, reserving certain lands in township 66, range 12, West of the 4th M. for the purposes of the Beaver Lake Band of Indians. The necessary notations have been made in the records of this office.

Your obedient servant,

A. L. V.

The Secretary,

Department of the Interior,

Ottawa, Ont..

KEEP ON TOP

Please rush this file to

Mr.

DO NOT WRITE ABOUT MORE THAN ONE SUBJECT IN THE SAME LETTER—WRITE LEGIBLY YOUR FULL NAME AND ADDRESS.

ADDRESS THE SECRETARY
DEPARTMENT OF THE INTERIOR
OTTAWA

Department of the Interior.
Canada.

Ottawa, 24th August, 1911.

Sir,-

Referring to your letter of the 15th July last, I beg to forward you, under seperate cover, the half dozen copies of each of the two plans of townships 75 and 76, range 13, 4th Meridian.

Your obedient servant,

Assistant Secretary.

J. ...olton, Esq.,
...st. ...t, and Secretary,
Department of Indian Affairs,
Ottawa.

Dept. of the Interior.

Ottawa, 17th July, 1911.

Plot 6
Vac 6
26.8.11

Clerk in Charge

RF-1 400

Department of the Interior,

LAND PATENTS BRANCH,

MEMORANDUM.

Ottawa, 191

LAND PATENTS BRANCH
AUG 26 1911
DEPT. OF INTERIOR, O.

already noted

M.R.

I[illegible] lease note

[illegible] Crown Timber Agents, Timber Registrars

in ink.

Return to Crown Timber Office N.O.C.

Department of the Interior,

H.P.J.

LAND PATENTS BRANCH,

Ref. 1388221

Ottawa, 28th August, 1911.

Mr. York,

File No. 1388221 is sent you herewith, in order that you may note the Order-in-Council dated the 31st May, 1911, re certain lands in Townships 65 and 66, Range 13, West 4th Meridian, for the Beaver Lake Band of Indians.

DEPT. OF THE INTERIOR.
5 SEP 1911.
T. G. & I. BRANCH

I. G.

26231 S.L.

DEPARTMENT OF THE INTERIOR
CANADA

SCHOOL LANDS DIVISION
DOMINION LANDS BRANCH

Registration Branch
Please attach to file
forward to Mr. Stafford
for his use

OTTAWA, 14th October, 1921.

MEMORANDUM:

Mr. Sheppard,

Land Patents Branch.

Re Sec. 11-66-13 W. 4th M.

Beaver Lake Indian Reserve

Would you kindly let me have Head Office File No. 1388221, in connection with the Indian Reserve referred to herein.

boundary of the said Township to the North East corner of the said Township; thence westerly along the northern boundary of the said Township to the place of beginning,excepting thereout and therefrom all the regular road allowances.

Secondly: The following described parcel of land situate in Township Sixty-six,Range Thirteen,West of the Fourth Meridian,- Commencing at the South West corner of Section Four in the said Township; thence northerly along the western limit of Sections Four,Nine and Sixteen to the southerly shore of Lake Number One; thence easterly following the sinuosities of the shore line on the southern shore of Lake number One to the eastern boundary of the said Township; thence southerly along the eastern boundary of the said Township to the South East corner of the Township; thence westerly along the southern boundary of the said Township to the place of beginning,excepting thereout and therefrom all the regular road allowances.

Your obedient servant,

(A.F.MacKenzie)
Acting Assistant Deputy and Secretary.

5282937

27118-2

DEPARTMENT OF INDIAN AFFAIRS
CANADA

REGISTRATION BRANCH
SEP 21 '28

Ottawa, 21st September 1928

Sir,-

I beg to direct your attention to Order in Council, P.C.#1262, dated the 31st May 1911, confirming the Beaver Lake Indian reserve No.131, situate in Tps.65 and 66, R.13, W.4.M.

The Order in Council makes it quite clear that the several lakes and the road allowances included within the area are not under the control of the Department of Indian Affairs. The Topographical Surveys Branch has made inquiry as to how this reserve should be shown on their Township plans and sectional sheets.

In the confirmation of Indian reserves, it is usual to give this Department control of any bodies of water within the limits of the Indian reserve. It is thought that this reserve should be confirmed in a similar manner so as to ensure to the Indians the revenue from hunting and fishing in those bodies of water within the Indian reserve and obviate contentious possibilities in the administration by this Department.

I would suggest that the Order in Council be amended to read as follows,-

Firstly: All that portion of Township 66, Range 13, West of the Fourth Meridian included within the following described limits,- Commencing at the North West corner of Section Thirty-three, thence southerly along the western boundaries of Sections Thirty-three, Twenty-eight and Twenty-one to the South West corner of Section Twenty-one; thence easterly along the southern limits of Sections Twenty-one and Twenty-two to the North West corner of Section Fourteen; thence southerly along the western limit of Section Fourteen to the South West corner of Section Fourteen; thence easterly along the southern limit of Sections Fourteen and Thirteen to the eastern boundary of Township Sixty-five, Range Thirteen; thence northerly along the eastern

The Commissioner of Dominion Lands,
Department of the Interior,
Ottawa, Ont.

After replying address
Commissioner of Dominion Lands
Ottawa

JMC/MAM

Please quote
File 1380221

Department of the Interior

DOMINION LANDS ADMINISTRATION

4th October, 1928.

Sir:

Re Beaver Lake Indian Reserve No. 131.
Your reference No. 27118-2.

I beg to acknowledge the receipt of your letter of the 21st ultimo requesting that the Order in Council confirming the Indian Reserve above referred to be amended as outlined in your letter and to say that the matter is engaging the attention of the Department and you will be further advised in regard thereto in due course.

J.M.C.

Your obedient servant,

J. D. Martin,
Acting Commissioner.

The Acting Assistant Deputy and Secretary,
Department of Indian Affairs,
Ottawa.

When replying address
Commissioner of Dominion Lands
Ottawe

JMC/MAH

Please quote
File 1088221

Department of the Interior

DOMINION LANDS ADMINISTRATION

4th October, 1928.

Memorandum:

I beg to invite your perusal of the letter of the 21st ultimo, hereunder, from the Acting Assistant Deputy and Secretary, Department of Indian Affairs, and to request you to be good enough to favour me with an expression of your opinion respecting his representations and request as contained therein.

Assistant Acting Director,
Land Patents & Records Division,

F.H. Peters, Esq.,
Director of
Topographical Surveys.

TOPOGRAPHICAL SURVEY OF CANADA

OTTAWA.

October 15th, 1923.

The Acting Director,
Land Patents & Records Division,
Dominion Lands Administration,
Department of the Interior,
Ottawa.

Referring to your memorandum of 3 [illegible] on file re Stoney Reserve, Indian reserves are usually selected in unsurveyed country and the whole block within the exterior boundary as surveyed is transferred to the Indian Department without exception of any waters that may be found within the block. In the case of Beaver Lake Indian reserve No. 131, the plan which accompanied the request for the transfer of this reserve, which plan is recorded under No. 1252, shows the surveyed lines within the exterior boundaries of the selected block but does not except them. The exception was made in preparing the description for insertion in the Order in Council.

The claim that the interior waters should be for the use of the Indians, care to [illegible] reasonable one and there does not appear to be any objection to their request for an amending Order in Council.

The amending Order in question submitted, however, does not except the west half of section 11 tp. 40-R-4 which was omitted from the reserve on account of being occupied as a [illegible] station.

F. H. Peters,
[illegible],
Surveyor General.

When replying address
Commissioner of Dominion Lands
Ottawa

JMC/BMJ

Please quote
No. 1380221

Department of the Interior

DOMINION LANDS ADMINISTRATION

DEPT. OF THE INT.
24 OCT 1928
REGISTRATION BRANCH

24th October, 1928.

Memorandum:-

Mr. J. H. Ashfield,
Registrar of Correspondence.

Will you kindly return this file with the papers relating to the W.½ 14-66-13-W.4th M.

J. M. Caldwell.

JMC

When replying address
Commissioner of Dominion Lands
Ottawa

Please quote

Department of the Interior

DOMINION LANDS ADMINISTRATION

J. W. G.

A. Sydenham

ALBERT

Plan of Township 66, Range 13, W

SECOND EDITION CORRECTED

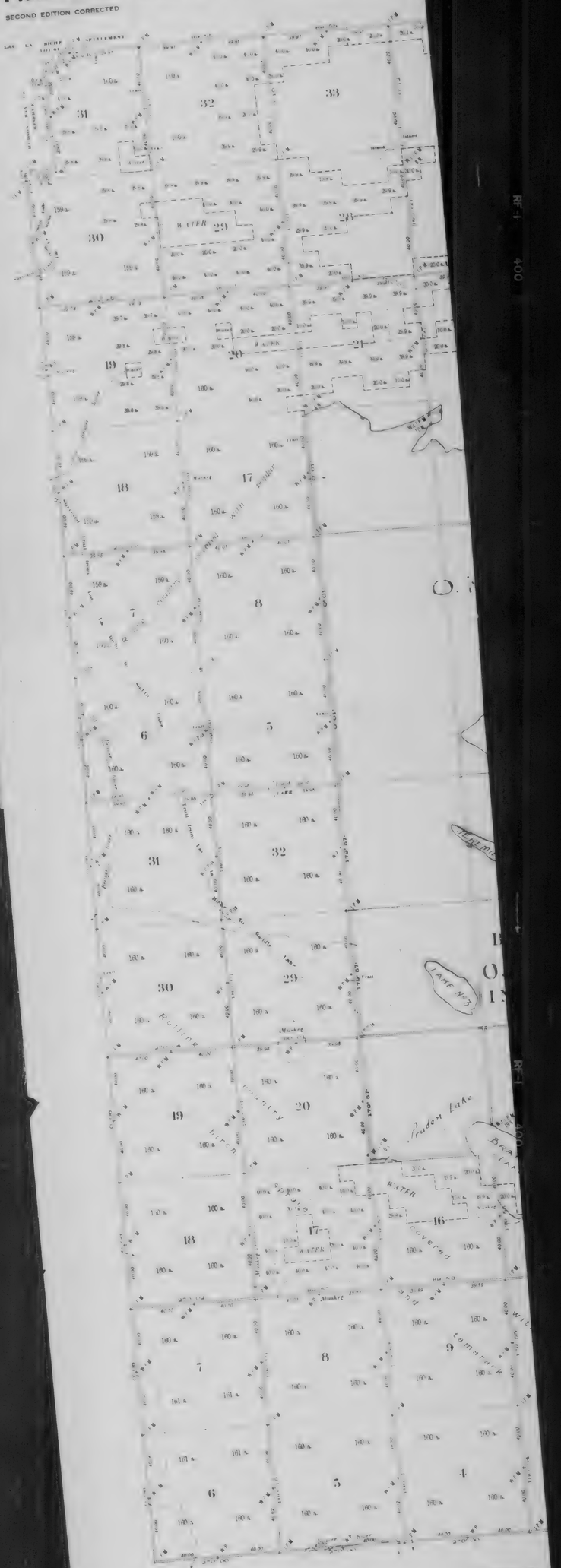
LAC LA BICHE SETTLEMENT
31
32
33
30
29
28
WATER
20
21
19
18
17
8
7
6
5
32
31
30
29
20
19
18
17
16
WATER
WATER
Muskeg
Muskeg
Muskeg

...est of the Fourth Meridian

SCALE 40 CHAINS TO AN INCH

Department of the Interior, Ottawa, 15th June, 1915

Approved and Confirmed

E. Deville

Surveyor General.

Address reply to Commissioner of Dominion Lands, Ottawa

JHC/OKD

1388221

Department of the Interior

DOMINION LANDS ADMINISTRATION

Ottawa, 29th November, 1928.

MEMORANDUM.

Mr. Wm. S. Gliddon,
Acting Director,
Land Patents & Records Division.

ATTENTION: Mr. J. M. Caldwell.

Re Beaver Lake Indian Reserve
No. 131, Tps. 65 and 66,
Range 13, W. 4th Mer.

In compliance with your request herewith please find ~~the~~ copy of the above mentioned townships showing the information as requested by you.

Plans

S. M. Genest,
Director, Technical Division.

Not School Lands
Am
4/12/38

Not School Lands.

Surrendered from School Lands Endowment
for Beaver Lake Indian Reserve No. 131
in lieu of Sec. 7-66-13-4 - F. 26231

Not School Lands.

Am 4/12/28

all

Not School Lands

Not School Lands
Dan
4-2-26

Plot School Lands
Twp
~ 2 ; 8

Not School Lands
Am
4/2/28

When replying address
Commissioner of Dominion Lands
Ottawa

Please quote

Department of the Interior

DOMINION LANDS ADMINISTRATION

See T & G report hereunder

IN YOUR REPLY REFER TO

No. 17118-2

ALSO TO THE DATE OF THIS LETTER

PLEASE WRITE ON ONLY ONE SUBJECT IN EACH LETTER

ADDRESS REPLY TO THE SECRETARY DEPARTMENT OF INDIAN AFFAIRS OTTAWA

DEPARTMENT OF INDIAN AFFAIRS

CANADA

Ottawa, 13th May 1919

Sir,- Your ref. No. 17088-1

I beg to direct your attention to our letter of the 11th instant, and to your reply of the 4th October, regarding removal of the Order in Council confirming Beaver Lake Indian Reserve No. 171, and to inquire as to what progress has been made.

Your obedient servant,

(J.D. McLean)
Assistant Deputy and Secretary.

J. B. Martin, Esq.,
Commissioner of Dominion Lands,
Department of the Interior
Ottawa, Ont.

Department of the Interior

LAND PATENTS BRANCH

Ottawa, 11 June, 192 5

MEMORANDUM

[illegible]

When replying address Commissioner of Dominion Lands Ottawa

JMC/EMJ

Reference No. 1366121

Department of the Interior

DOMINION LANDS ADMINISTRATION

11th September, 1929.

Memorandum:-

Dr. Genest,
Director,
Technical Division.

Attention of Mr. Taylor.

With reference to the letter of the 21st September last, from the Department of Indian Affairs and the memorandum of the Surveyor General of the 16th October last, respecting the same, I beg to say that it is proposed to have prepared a memorandum to Council recommending that the Order in Council of the 21st May, 1911, be amended in accordance with the request of the Department of Indian Affairs, and would request you to kindly advise me if the description as contained in the letter of the 21st September last, above referred to, is correct and if it will be in order to employ the same for incorporation in the proposed amendment to the memorandum to Council. It will be observed, however, that the S.W.¼ 14-66-13-W.4th M., which is not available, having been patented to the Rev. Father W. Comire, will require to be excepted from the description furnished by the Department of Indian Affairs, and I would request you, therefore, to kindly amend the description in this or any other particular which you may consider desirable.

Note:- (By telephone) Mr. P.W. Currie informed me that there is no Waters of Lake No. 1 in the SE corner of L.S. 16, Sec 12 66-13-4. HHM 16-9-29.

Acting Director, Land Patents & Records Division.

Mr Bradley. Ord

1388221

Indian Reserves.

Mr Bradley.

IN YOUR REPLY REFER TO
No. 27118-2

DEPARTMENT OF INDIAN AFFAIRS
CANADA

5420831

Ottawa, 27th September 1929

Sir,-

In letter of the 21st September 1928 this Department proposed that the Order in Council confirming Beaver Lake Indian reserve No.131 in Tps.65 and 66, R.13, W.4.M., be amended so as to give this Department control over the roads and waters within the reserve. The letter was acknowledged on your file No.1388221 on the 4th Oct.1928. Your attention was again directed to this letter on the 23rd May 1929. I should like to urge your favourable consideration of the request presented.

Your obedient servant,

(J.D.McLean)
Assistant Deputy and Secretary.

J.A.Martin Esq.,
Commissioner of Dominion Lands,
Department of the Interior,
Ottawa, Ont.

Mr. Taylor -

I will be in yes. & the lands involved. The area should include the portion of Beaver Lake in [illegible] the remainder of the said Reserve which comprises the [illegible]

Sec 14 9.2
01

Sec 23 48.1 " "

Sec 22 64.2 "

24.1 "

Sec 21 30.2 "
2.7 "

Sec 28 .9
33.7

OK Sec 33 5.2

OK Sec 34 133.3

Sec 24 211.8

Sec 25 311.2

Sec 26 152.3

Sec 35 240.7

Sec [illegible] 54.0

1343
3

Sec 12 26.1

Sec 3 135.6

Secondly,- all that portion of the South half of Section Three in the Sixty sixth Township, in the Thirteenth Range, West of the Fourth Meridian, which was covered by the waters of said Lacmik Lake at the time of the survey of the said lake, and all those portions of Legal Sub-divisions One, Eight and Nine of Section Twelve of the latter-mentioned Township, which were covered by the waters of Lake No. 1 at the time of the survey of the said lake, all as shown on a map or plan of survey of the said Lake, mentioned Township, approved and confirmed at Ottawa on the 13th day of March, A.D. 1913, by Edouard Deville, Surveyor General of Dominion Lands and of record in the Department of the Interior and containing by admeasurement together one hundred and sixty-one and seventy hundredths acres, more or less, and Thirdly,- all that portion of the North West quarter of Section Seven in the Sixty-sixth Township in the Twelfth Range, West of the Fourth Meridian, which was not covered by the waters of Beaver Lake at the time of the survey of the said Lake, as shown upon a map or plan of survey of the last-mentioned township, approved and confirmed at Ottawa on the 13th day of January, A.D. 1913, by Edouard Deville, Surveyor General of Dominion Lands and of record in the Department of the Interior, containing by admeasurement two acres, more or less.

All the lands above described containing by admeasurement together one thousand five hundred and seventy forty hundredths acres, more or less.

Samuel M. Genest,
Director of Technical Division.

Description
approved
Jabarès.

When replying address
Commissioner of Dominion Lands
Ottawa

Please quote
No. 1622575

LET/ET

Department of the Interior

DOMINION LANDS ADMINISTRATION

Ottawa, 17th October, 1919.

MEMORANDUM.

Mr. W. C. Gliddon, Esq.,
Acting Director,
Land Patents & Records Division.

With reference to your memorandum of the 11th ultimo herewith, the letter of the 27th ultimo, reference 54[illegible], and Mr. J. M. Caldwell's endorsation thereon, I beg to furnish as follows the description of the lands in question:-

X Being in the Province of Alberta and composed of firstly,- all those portions of Sections Fourteen and Twenty-three in the Sixty-fifth Township, in the Thirteenth Range, west of the Fourth Meridian, which were covered by the waters of Maurice Lake at the time of the survey of the said Lake, all those portions of Section Twenty-two of the said Township, which were covered by the waters of said Maurice Lake and Brayet Lake at the time of the survey of the said Lakes, all those portions of Section Twenty-one of the said Township, which were covered by the waters of said Brayet Lake and Crooks Lake, at the time of the survey of the said Lakes, all that portion of Section Twenty-eight of the said Township, which was covered by the waters of Lake No. 3 at the time of the survey of the said Lake, all that portion of Section Thirty-three of the said Township, which was covered by the waters of Jeremie Lake at the time of the survey of the said lake, all those portions of Section Thirty-four of the said Township, which were covered by the waters of said Jeremie Lake and Lacroix Lake at the time of the survey of the said Lakes, all those portions of Section Twenty-four of the said Township, which were covered by the waters of Lacroix Lake and Lake No. 4 at the time of the survey of the said lakes, all those portions of Sections Twenty-five, Twenty-six and Thirty-five of the said Township, which were covered by the waters of said Lacroix Lake at the time of the survey of the said lake and all those portions of Section Thirty-six of the said Township, which were covered by the waters of said Lacroix Lake and Little Lacroix Lake at the time of the survey of the said lakes, all as shown upon a map or plan of survey of the said Township, approved and confirmed at Ottawa on the 2nd day of May, A.D. 1[illegible], by Edouard Deville, Surveyor General of Dominion Lands and of record in the Department of the Interior, and containing by admeasurement together one thousand three hundred and forty-three and seventy hundredths acres, more or less.

Second

After replying address Secretary, Dominion Lands, Ottawa

JMC/RMJ

Please quote 13?0231

Department of the Interior

DOMINION LANDS ADMINISTRATION

25th October, 1929.

Sir:-

Re Beaver Lake Indian Reserve No. 131,
Tps. [illegible], R. 1E, W.4th M.
Your ref. No. 27111-1.

Replying to your letter of the [illegible] ultimo, relating to your request to have amended the Order in Council confirming Beaver Lake Indian Reserve No. 131 so as to give your Department control over the rocks and waters within the reserve, I beg to say that it is proposed to ask the authority of the Governor in Council for the setting apart of the following parcels as an addition to the said Indian Reserve, and would request you to be good enough to advise the Department if such action meets with your approval and if the description as set forth herein will be satisfactory for the purposes of your Department.

Encl.

Your obedient servant,

J. D. McLean, Esq.,
Assistant Deputy and Secretary,
Department of Indian Affairs,
Ottawa.

[illegible]. Martin,
Commissioner.

5452462

IN YOUR REPLY REFER TO
No. 27118-2
ADD TO THE DATE OF THIS LETTER
PLEASE WRITE ON ONLY ONE SUBJECT
IN ANY LETTER

IN REPLY TO THE
DEPT. OF INDIAN AFFAIRS
OTTAWA

DEPARTMENT OF INDIAN AFFAIRS
CANADA

Ottawa, 5th December 1923

Your ref.No.13867-1

Sir,-

I have to advise you that the description accompanying your letter of the 25th October last in connection with the amendment to Order in Council confirming the Beaver Lake Indian reserve No.131 is satisfactory. Although it was the intention of this Department in selecting and surveying this reserve on in 1907 to have it confirmed to include all the land within the boundaries of the area selected, it would appear that unfortunately the official plans of survey of these Townships were issued showing the regulation road allowances and as this action transferred the control of these road allowances to the Provinces, it is presumed that your Department is not now in a position to arrange for these road allowances to be included in the reserve.

Your obedient servant,

(A.F.MacKenzie)
Acting Assistant Deputy and Secretary.

The Commissioner of Dominion Lands,
Department of the Interior
Ottawa, Ont.

1388221

Department of the Interior

DOMINION LANDS ADMINISTRATION

5th February, 1930

Memorandum:

With reference to the Order in Council of the 31st May, 1911, P.C. 1268, whereby the lands therein described were set apart as a reserve for the Indians of the Beaver Lake Band and with reference to the letter from the Department of Indian Affairs of the 31st September, 1928, and the subsequent correspondence in the matter, I beg to say that it would now appear to be in order to have the matter referred to the Departmental Solicitor for the preparation of the necessary recommendation to the Governor in Council.

It will be observed that the description for insertion in the proposed amended Order in Council is set forth in the memorandum of the 17th October last from the Director of the Technical Division.

Director,
Land Patents & Records Division.

J.W. Martin, Esq.,
Commissioner of Dominion Lands.

1 0

19th February, 1930.

TO HIS EXCELLENCY

THE GOVERNOR GENERAL IN COUNCIL:

The undersigned has the honour to report:-

THAT by order of Your Excellency in Council dated the thirty-first day of May, 1911, (P. C. 1262) certain Lands in Townships sixty-five and sixty-six, Range thirteen, West of the fourth Meridian in the Province of Alberta, were set apart as a reserve for the use of the Beaver Lake Band of Indians;

THAT the said Order did not include the waters lying witnin the boundaries of the said reserve, and that it is considered desirable to make such inclusion;

The undersigned therefore recommends that, under and by virtue of the provisions of Section seventy-four, Chapter 113, R. S. 1927, the lands as described hereunder be set apart for the use of the Beaver Lake Band of Indians as an addition to their reserve:-

DESCRIPTION:

Being in the Province of Alberta and composed of Firstly,- all those portions of Sections fourteen and twenty-three in the sixty-fifth Township, in the thirteenth Range, West of the fourth Meridian, which were covered by the waters of Maurice Lake at the time of the survey of the said Lake, all those portions of Section twenty-two of the said Township, which were covered by the waters of said Maurice lake and Bruyet lake at the time of the survey of the said Lakes, all those portions of Section twenty-one of the said Township, which were covered by the waters of said Bruyet lake and Pruden Lake, at the time of the survey of the said Lakes, all that portion of Section twenty-eight of the said Township which was covered by the waters of Lake No. 3 at the time of the survey of the said Lake, all that portion of Section thirty-three of the said Township, which was covered by the waters of Jeremie Lake at the time of the survey of the said Lake, all those portions of Section thirty-four of the said Township, which were covered by the waters of said Jeremie Lake and Lacroix Lake at the time of the survey of the said lakes, all those portions of Section twenty-four of the

said Township, which were covered by the waters of Lacroix Lake and Lake No. 4 at the time of the survey of the said lakes, all those portions of Sections twenty-five, twenty-six and thirty-five of the said Township, which were covered by the waters of said Lacroix Lake at the time of the survey of the said lake and all those portions of Section thirty-six of the said Township, which were covered by the waters of said Lacroix lake, and Little Lacroix Lake, at the time of the survey of the said lakes, all as shown upon a map or plan of survey of the said Township, approved and confirmed at Ottawa on the 2nd day of May, A.D. 1908, by Edouard Deville, Surveyor General of Dominion Lands and of record in the Department of the Interior, and containing by admeasurement together one thousand three hundred and forty-three and seventy hundredths acres, more or less.

Secondly,- all that portion of the South half of Section three in the sixty-sixth Township, in the thirteenth Range, West of the fourth Meridian, which was covered by the waters of said Lacroix lake at the time of the survey of the said lake, and all those portions of Legal subdivisions one, eight and nine of Section twelve of the latter-mentioned Township, which were covered by the waters of Lake No. 1 at the time of the survey of the said Lake, all as shown on a map or plan of survey of the latter mentioned township, approved and confirmed at Ottawa on the 15th day of March, A.D.1908, by Edouard Deville, Surveyor General of Dominion Lands and of record in the Department of the Interior and containing by admeasurement together one hundred and sixty-one and seventy hundredths acres, more or less, and Thirdly,- all that portion of the North West quarter of Section seven in the sixty-sixth Township in the twelfth Range, West of the fourth Meridian, which was not covered by the waters of Beaver lake at the time of the survey of the said lake, as shown upon a map or plan of survey of the last-mentioned township, approved and confirmed at Ottawa on the 15th day of January, A.D.1914, by Edouard Deville, Surveyor General of Dominion Lands and of record in the Department of the Interior, containing by admeasurement two acres, more or less.

Respectfully submitted,

Minister of the Interior.

Addition of certain roads and waters to the reserve of the Beaver Lake Band of Indians, Alberta.

FEB 20 1930
DOMINION LANDS

IN YOUR REPLY REFER TO
No. 7119-9

ADDRESS THE SECRETARY, DEPT. OF INDIAN AFFAIRS

ALSO TO THE DATE OF THIS LETTER

PLEASE WRITE ON ONLY ONE SUBJECT IN EACH LETTER

DEPARTMENT OF INDIAN AFFAIRS
CANADA

5474145

REGISTRATION

Ottawa, 18th February, 1930

Sir,

Your ref.No. 130041

I am to refer you to your letter of the 15th October last regarding the confirmation of additional lands in the Beaver Indian reserve No.134 in Treaty No.8, re S.A.K., and to our reply of the 5th December last. If convenient, I would like to have the amending Order submitted to His Excellency in Council.

Your obedient servant,

(A.F.MacKenzie)
Acting Assistant Deputy and Secretary

The Commissioner of Dominion Lands,
Department of the Interior,
Ottawa.

Department of the Interior

LAND PATENTS BRANCH

MORANDUM

File 138822

Ottawa, 192

INTERIOR DEPT OTTAWA
FEB 25
REGISTRATION

Mr Ashfield

Kindly send me file 1388221

J. L. Johnston

25/2/36

P.C. 418

IH/6

COMMISSIONER
FEB 26 1930
DOMINION LANDS

AT THE GOVERNMENT HOUSE AT OTTAWA

TUESDAY, the 25th day of FEBRUARY, 1930.

PRESENT:

HIS EXCELLENCY

THE GOVERNOR GENERAL IN COUNCIL:

WHEREAS by an Order in Council dated the 31st day of May, 1911, (P.C. 1262) certain lands in Townships 65 and 66, Range 13, West of the fourth meridian in the Province of Alberta, were set apart as a reserve for the use of the Beaver Lake Band of Indians;

AND WHEREAS the Minister of the Interior reports that the said Order in Council did not include the waters lying within the boundaries of the said reserve, and that it is considered desirable to make such inclusion;

THEREFORE His Excellency the Governor General in Council, on the recommendation of the Minister of the Interior and under and by virtue of the provisions of Section 74, Chapter 113, R.S. 1927, is pleased to order that the lands as described hereunder be and they are hereby set apart for the use of the Beaver Lake Band of Indians as an addition to their reserve:-

DESCRIPTION:

Being in the Province of Alberta and composed of Firstly.- all those portions of Sections fourteen and twenty-three in the Sixty-fifth Township, in the thirteenth Range, West of the fourth Meridian, which were covered by the waters of Beaurice Lake at the time of the survey of the said Lake, all those portions of Section twenty-two of the said Township, which were covered by the waters of said Beaurice Lake and Bryant lake at the time of the survey of the said Lakes, all those portions of Section twenty-one of the said Township, which were covered by the waters of said Bryant lake and Prudon lake, at the time of the survey of the said Lakes, all that portion of Section twenty-eight of the said Township which was covered by the

Entered 2/4/30 IH.

J.A.R.

The Honourable
the Minister of the Interior.

COMMISSIONER
FEB 26 1930
DOMINION LANDS

waters of Lake No. 3 at the time of the survey of the said Lake, all that portion of Section thirty-three of the said Township, which was covered by the waters of Jeremie lake at the time of the survey of the said Lake, all those portions of Section thirty-four of the said Township, which were covered by the waters of said Jeremie Lake and Lacroix lake at the time of the survey of the said lakes, all those portions of Section twenty-four of the said Township, which were covered by the waters of Lacroix Lake and Lake No.4 at the time of the survey of the said lakes, all those portions of Sections twenty-five, twenty-six and thirty-five of the said Township, which were covered by the waters of said Lacroix lake at the time of the survey of the said lake and all those portions of Section thirty-six of the said Township, which were covered by the waters of said Lacroix Lake, and Little Lacroix lake, at the time of the survey of the said lakes, all as shown upon a map or plan of survey of the said Township, approved and confirmed at Ottawa on the 2nd day of May, A.D. 1908, by Edouard Deville, Surveyor General of Dominion Lands and of record in the Department of the Interior, and containing by admeasurement together one thousand three hundred and forty-three and seventy hundredths acres, more or less.

Secondly.- all that portion of the South half of Section three in the sixty-sixth Township, in the thirteenth Range, West of the fourth Meridian, which was covered by the waters of said Lacroix lake at the time of the survey of the said lake, and all those portions of Legal Subdivisions one, eight and nine of Section twelve of the latter-mentioned Township, which were covered by the waters of Lake No. 1 at the time of the survey of the said Lake, all as shown on a map or plan of survey of the latter mentioned township, approved and confirmed at Ottawa on the 13th day of March, A.D. 1908, by Edouard Deville, Surveyor General of Dominion Lands and of record in the Department of the Interior and containing by admeasurement together one hundred and sixty-one and seventy hundredths acres, more or less, and Thirdly.- all that portion of the North West quarter of Section seven in the sixty-sixth Township in the twelfth Range, West of the fourth Meridian, which was not covered by the waters of Beaver lake at the time of the survey of the said lake, as shown upon a map or plan of survey of the last-mentioned township, approved and confirmed at Ottawa on the 15th day of January, A.D. 1913, by Edouard Deville, Surveyor General of Dominion Lands and of record in the Department of the Interior, containing by admeasurement two acres, more or less.

Clerk of the Privy Council.

JMC/BMJ

1388221

Department of the Interior

17th March, 1930.

Sir:-

With reference to your letters of the 25th October last and the 18th ultimo, your ref. No. 27113-2, I beg to enclose for your information a copy of an Order of His Excellency the Governor General in Council bearing date the 25th February, 1930, P.C. 418, whereby the lands therein described are withdrawn from the operation of the Dominion Lands Act and set apart for the use of the Indians of Beaver Lake Band.

Your obedient servant,

J. W. Martin,
Commissioner.

The Assistant Deputy & Secretary,
Department of Indian Affairs,
Ottawa, Ontario.

JMC/MAM

1388221

Department of the Interior

21st March, 1930.

GRAPHICAL SURVEY MAR 22 1930 DEPT. OF INTERIOR

Memorandum:

Attention of Mr. Bradley.

Re setting apart by Order in Council of certain lands in Townships 65 & 66, Range 13, west of the 4th Meridian, for the use of the Beaver Lake Band of Indians.

I beg to call your attention to the fact that on the Plan of Township 65, Range 13, west of the 4th Meridian, Beaver Lake Indian Reserve No. 153 is shown and that the same should be described as Beaver Lake Indian Reserve No. 131.

F.H. Peters, Esq.,
Surveyor General.

Director,
Land Patents & Records Division.

JDB/HR

65-13-4
66-13-4
13245

TOPOGRAPHICAL SURVEY OF CANADA

OTTAWA.

March 31, 1930.

The Director,
Land Patents and Records Division,
Dominion Lands Administration,
Department of the Interior,
O T T A W A.

Memorandum:

Re Beaver Lake Indian Reserve No. 131.

With reference to your memorandum of March 21st file 1300821 herewith relative to the designation of the above mentioned India Reserve the next issue of the plan of Tp. 65-13-4 which is now in the course of preparation will show the correct numerical number of this Reserve.

The Department of Indian Affairs advised this office in 1916 of the change made in the numerical designation of this Reserve.

It has also been observed from correspondence on the above mentioned file that certain water areas within this reserve have been transferred to the Department of Indian Affairs by Order in Council (P. C. 416) dated the 24th of February, 1930.

F. H. Peters.

F. H. Peters,
Surveyor Ge



P.C. 418

IH

54819

AT THE GOVERNMENT HOUSE AT OTTAWA

TUESDAY, the 25th day of FEBRUARY, 1930.

PRESENT:

HIS EXCELLENCY

THE GOVERNOR GENERAL IN COUNCIL:

WHEREAS by an Order in Council dated the 31st day of May, 1911, (P.C. 1262) certain lands in Townships 65 and 66, Range 13, West of the fourth meridian in the Province of Alberta, were set apart as a reserve for the use of the Beaver Lake Band of Indians;

AND WHEREAS the Minister of the Interior reports that the said Order in Council did not include the waters lying within the boundaries of the said reserve, and that it is considered desirable to make such inclusion;

THEREFORE His Excellency the Governor General in Council, on the recommendation of the Minister of the Interior and under and by virtue of the provisions of Section 74, Chapter 113, R.S. 1927, is pleased to order that the lands as described hereunder be and they are hereby set apart for the use of the Beaver Lake Band of Indians as an addition to their reserve:-

DESCRIPTION:

Being in the Province of Alberta and composed of Firstly,- all those portions of Sections fourteen and twenty-three in the Sixty-fifth Township, in the thirteenth Range, West of the fourth Meridian, which were covered by the waters of Maurice Lake at the time of the survey of the said Lake, all those portions of Section twenty-two of the said Township, which were covered by the waters of said Maurice lake and Brayet lake at the time of the survey of the said lakes, all those portions of Section twenty-one of the said Township, which were covered by the waters of said Brayet lake and Pruden lake, at the time of the survey of the said Lakes, all that portion of Section twenty-eight of the said Township which was covered by the

The Honourable
the Minister of the Interior.

waters of Lake No. 3 at the time of the survey of the said Lake, all that portion of Section thirty-three of the said Township, which was covered by the waters of Jeremie lake at the time of the survey of the said Lake, all those portions of Section thirty-four of the said Township, which were covered by the waters of said Jeremie Lake and Lacroix lake at the time of the survey of the said lakes, all those portions of Section twenty-four of the said Township, which were covered by the waters of Lacroix Lake and Lake No.4 at the time of the survey of the said lakes, all those portions of Sections twenty-five, twenty-six and thirty-five of the said Township, which were covered by the waters of said Lacroix lake at the time of the survey of the said lake and all those portions of Section thirty-six of the said Township, which were covered by the waters of said Lacroix lake, and Little Lacroix lake, at the time of the survey of the said Lakes, all as shown upon a map or plan of survey of the said Township, approved and confirmed at Ottawa on the 2nd day of May, A.D. 1908, by Edouard Deville, Surveyor General of Dominion Lands and of record in the Department of the Interior, and containing by admeasurement together one thousand three hundred and forty-three and seventy hundredths acres, more or less.

Secondly,- all that portion of the South half of Section three in the sixty-sixth Township, in the thirteenth Range, West of the fourth Meridian, which was covered by the waters of said Lacroix lake at the time of the survey of the said lake, and all those portions of Legal Subdivisions one, eight and nine of Section twelve of the latter-mentioned Township, which were covered by the waters of Lake No. 1 at the time of the survey of the said Lake, all as shown on a map or plan of survey of the latter mentioned township, approved and confirmed at Ottawa on the 13th day of March, A.D. 1908, by Edouard Deville, Surveyor General of Dominion Lands and of record in the Department of the Interior and containing by admeasurement together one hundred and sixty-one and seventy hundredths acres, more or less, and Thirdly,- all that portion of the North West quarter of Section seven in the sixty-sixth Township in the twelfth Range, West of the fourth Meridian, which was not covered by the waters of Beaver lake at the time of the survey of the said lake, as shown upon a map or plan of survey of the last-mentioned township, approved and confirmed at Ottawa on the 13th day of January, A.D. 1913, by Edouard Deville, Surveyor General of Dominion Lands and of record in the Department of the Interior, containing by admeasurement two acres, more or less.

Clerk of the Privy Council.

Department of the Interior

SECRETARY'S BRANCH

OTTAWA, [illegible]

Mr. [illegible]

I beg to advise you that the Order in Council

dated 25th February 19 [illegible]

Ref. No. [illegible] on file No. [illegible]

Authorizing the setting aside

for the use of Beaver Lake

Band of Indians

was published for the fourth time in the Canada Gazette of

29 March 19 3[illegible] Vol. [illegible] No. [illegible]

J. M. ROBERTS,
Secretary.

per [illegible]

Action.

ALBERTA

No. 138821

DEPARTMENT OF THE INTERIOR.

1907

From Inspr. Dreyer Egg Lake

Date 21

(when rec'd)

Subject: [illegible]

Form No 7.

LETTERS OF ADMINISTRATION

Bradburn Stationery Co., Edmonton, Alta.

CANADA

PROVINCE OF ALBERTA

In the District Court of the District of Athabasca

BE IT REMEMBERED that on the Eleventh day of April. 1912 letters of administration of all and singular the real and personal estate of John Arthur Dwyer late of the Post Office of Egg Lake, in the Province of Alberta, who died at Moinville in Province of Alberta on or about the 22nd day of February 1908 intestate, and had at the time of his death a fixed place of abode and was residing at Egg Lake were granted by the said Court to Thomas Joseph Dwyer of St. Albert in the Province of Alberta, Teacher, one of the sons of the said intestate he having been first sworn well and faithfully to administer the estate and effects of the said deceased by paying his just debts and by distributing the residue, if any, of his estate according to law, and to exhibit under oath a true and perfect inventory of all and singular the real and personal property of the said deceased, and to render a just and true account of his administration whenever required by law so to do.

Alex Bonneau
acting
Clerk of the District Court,
of the District of
Athabasca

Date 191

In the District Court of the
District of Athabasca

Letters of Administration

McDonald & Tighe
Solicitors
Edmonton

We, Mary Dwyer, widow, and Francis Dwyer, Rose Mary Dwyer and Frances Clare Dwyer, children of John Arthur Dwyer, who was granted homestead entry for the South-east quarter of Section 10, Township 57, Range 26, west of the 4th Meridian, on Sept 15th 1906, and who died intestate on the 22nd day of February 1908, do hereby authorize Thomas Joseph Dwyer of Egg Lake, Alberta, son of the said John Arthur Dwyer to act as his heir and legal representative in all matters pertaining to the said homestead.

Signed sealed and delivered
before me at Toronto this
fourth day of March 1908.

J J Mulligan

Mary Dwyer

Francis Dwyer

Rose Mary Dwyer

Frances Clare Dwyer

I, James J. Mulligan of the City of Toronto in the County of Youk in the Province of Ontario, Clerk, make oath and say that I was personally present and did see the parties above named sign seal and execute the Declaration above written.

Sworn before me at the City
of Toronto in the County of
York and Province of Ontario
this 4th day of March A.D.1908.

E Saunders
A Notary Public
in Ontario

J J Mulligan

Form No 168.

Sworn Statement of Thomas J. Dwyer Legal Rep^a of Estate of Thos J. Dwyer (deceased,) in support of his application for Homestead Patent for

of S.E Section 10 Township 57 Range 26

of 4 Meridian.

1. What is your name (in full, age, occupation and Post Office address)

Thos. J. Dwyer, 37 Farmer St. Albert Alta.

2. (1) Are you a British subject by birth or naturalization? Yes.

(2) If a naturalized British subject, by what Court were you naturalized, and when? By birth always.

Note: If you are not a British subject, you must file the declaration of intention to become a British subject required by section 37 of the Dominion Lands Act, before you can obtain an entry for a homestead.

3. (a) Where is your present residence? Sept 16 1906

(b) How long have you resided upon the land in question? Commenced June 1906 (Absent Sundays)

(c) Is your residence upon the land actually necessary for the cultivation of the land? Yes on SW

24349

4. What is the character of the improvements and what is the present value of each? Unfinished 24'x24' val. 500

Old

All Fences &c were val. 150.00

Yes. Fair mixed Farming

Yes. Never

Yes.

5. When absent from your homestead, with whose family or agent do you reside, and what is his post office address? Wife

Own Cattle

Prov. Alta.

6. Of whom do you obtain supplies, and to what extent? Wife

7. Has any portion of the land in question been cultivated, and, if so, how much each year, and what crop was grown thereon? Wife

(a) What area of the land is now under cultivation? All Fenced were val. 150.00

(b) By whom was the cultivation performed? Yes. Fair mixed Farming

(c) What buildings have been erected on the land, what is the value of each building, and what is the total value of all buildings? Yes. Never

(d) What other improvements have been made, and what is the value of each? Yes.

(e) What is the total value of all your improvements? Unfinished 24'x24' val. 500

Old

All Fences &c were val. 150.00

Yes. Fair mixed Farming

Yes. Never

Yes.

8. How much live stock have you on the land, and what is the value of each kind? Own Cattle

Prov. Alta.

9. What implements have you for working the land? Legal Rep^a

I, Thos. J. Dwyer, do solemnly swear that the answers to the foregoing questions are true and correct in every particular. That I claim a forest for the Homestead under the provisions of The Dominion Lands Act. That no other person has obtained an entry for a Forest for the same for the benefit of the Estate and not for the benefit or for the benefit of any other person whomsoever. So help me God.

Sworn before me at Edmonton this July 9th A.D. 1914 Thos J Dwyer

Having first been read over and explained to the said applicant.

H E Price

Agent or Clerk of Dominion Lands or Homestead Inspector for the Edmonton District.

Under the provisions of sub-clause 2 of clause 33 of the Dominion Lands Act.

Clear in Timber, Hay, & Seed Grain reports.

I recommend the foregoing application for Patent, believing that the homestead requirements of The Dominion Lands Act have been complied with.

Dated at Edmonton, April 21st 1914

Resident Agent for Edmonton District

I hereby certify that I have personally examined the land described in the above declaration of ownership of the Township Range Meridian, from the day of to the present time; that all payments have been made to date, and that at least one-eighth of the total purchase price has been paid.

Date 191

Local Agent.

Approved as sufficient. H E Price

Ottawa, 191

Secretary.

The Officer taking this application for patent is requested to exercise particular care that the name of the homesteader is given in full and correctly spelled.

Inspected on SW 10-57-26 W4 with Legal Rep^a.

Nil

Sept 10 57 26 4

Sept 13th 1912 Homestead.

Thos. J. Dwyer, Thos. J. Dwyer

Frame barn, 18'x24' 1½ story, 300

Log barn, 18'x30' val. 100

Frame barn 14'x16' " 75.00

Continuous res. from 1902 to date excepting 1904 1905 1906 1907 1908 1909 1910 1911 to present time Continuous res. with exception from date Jan 1st to date of this decision in Feb. 1914

1902	3½		Homestead
1903	1	3½	Improvements
1904		4½	
1905		4½	
1906	⅓	4⅔	
1907	1⅔	5	
1908			

This land is worth $800 = 35.

The estate has no right to purchase under cultivation

Nosloch

Sworn Statement of Geo. L. C. Grady 3147254

of Section NW 10 Township 57 Range 26

of Thos. J. Dwyer's Legal Rep's Meridian, in reference to the application for patent of Thos. J. Dwyer

for NE of Section 10

Township 57 Range 26 of 4 Meridian.

1. What is your occupation, and how long have you known the applicant?

Farmer, 6 years.
For past 3 years
Continuously on NW 10-57-26 4
From July 1907 to date on NW 10-57-26 4
Unfinished house. NW Res.

2. Where have you resided since you have known the applicant? (Give places and dates.)

NW Res.

3. (a) When did he build his house and (b) when did he commence actual residence thereon, meaning thereby that he personally has been living in it as his home?

Continuous Res. from date to date Feb 14th 1911 as Farmer on NW 10-57-26 4 (I believe)

4. (a) What portion of each year since commencement of residence has he lived upon the land? (Give actual dates.)

Res. Feb 14th 1911 continuously with Legal Rep's (I believe) as Farmer on NW 10-57-26 4 (I verily at him)

(b) Has his residence been upon land owned by himself or by father, mother or sister (or brother)?

J.G.H.

5. Has the applicant's family resided with him? (Give actual dates.)

Until to my knowledge.

6. How much land has he cropped, and what area has been cropped in each year previous to this?

Year	Crop	Area	Before my time
1907		4½	
1908		11½	4½
1909		12	11½
1910		17	12
1911			17
1912			

This land will cost $30.00 per acre to bring under cultivation

7. What stock of which the applicant is owner has he had on the land or pastured on shares during each year since obtaining entry?

Cattle

Nil

8. What is the size of his house on his homestead, and what material is it built of? What is its value?

Log house unfinished 22'x24' 5'0"
All fenced wire val. 150.00

9. What amount of cropping has he done on his homestead each year since the same was entered for?

Nil

10. What other buildings have been erected on his homestead? What is the value of each? Are they all finished? If not, what remains to be done to complete them?

No.
Do

11. Have you any interest, direct or indirect, in this application?

No

12. Do you believe the statements contained in said affidavit to be in every respect true, and is the applicant entitled to receive a patent for the land?

Yes.

Dom. Land Agent
Prov. Alberta.

To Wit:

I Geo. L. C. Grady of Edmonton in the Province of Alberta E&E Duke-Alberta make oath and say that the answers to the foregoing questions are true and correct in every particular. So HELP ME GOD.

Geo. L. C. Grady

3105

SWORN before me at Edmonton in the Province of Alberta this 9th day of July 1912 having been first read over and explained to the witness.

J. H. Wells
Local Agent of Dominion Lands or Homestead Inspector
Senior Assistant.
for the Edmonton District.

Under the provisions of sub-clause 2 of clause 29 of the Dominion Lands Act.

Sworn Statement of Frank Sheehan

of Section NW 4 Township 57 Range 26

of Thos. J. Dwyer's Legal Rep's Meridian, in reference to the application for patent of Thos. J. Dwyer

for NE of Section 10

Township 57 Range 26 of 4 Meridian.

1. What is your occupation and how long have you known the applicant?

Farmer. 4 years
Continuous Res. for past 4 years on NW 4 57 26 4th and NE 4 57 26 4th Fellows home unfinished house NW 10 Res. before my time.

2. Where have you resided since you have known the applicant? (Give places and dates.)

NW 10 Res.

3. (a) When did he build his house and (b) when did he commence actual residence thereon, meaning thereby that he personally has been living in it as his home?

Res. Deceased homestead was Continuous from Spring. Knew him to date of his death on NW 10-57 26 4 with the Legal Rep's.

4. (a) What portion of each year since commencement of residence has he lived upon the land? (Give actual dates.)

NW.

(b) Has his residence been upon land owned by himself or by father, mother or sister (or brother)?

J.G.H.

5. Has the applicant's family resided with him? (Give actual dates.)

Year	Crop	Area	Before my time
1907	Brome	3½	3½
1908	-	1	4½
1909	-	-	4½
1910	-	11½	11½
1911	-	12	12
1912	-	-	17

6. How much land has he cropped, and what area has been cropped in each year previous to this?

Before my time 3½ made by Legal Rep's

Land worth $30.00 per acre to bring under cultivation

7. What stock of which the applicant is owner has he had on the land or pastured on shares during each year since obtaining entry?

Nil Stock

8. What is the size of his house on his homestead, and what material is it built of? What is its value?

Log 24'x24' unfinished 50.00
All fenced wire val. 150.00

9. What amount of cropping has he done on his homestead each year since the same was entered for?

Nil

10. What other buildings have been erected on his homestead? What is the value of each? Are they all finished? If not, what remains to be done to complete them?

Nil

11. Have you any interest, direct or indirect, in this application?

No

12. Do you believe the statements contained in said affidavit to be in every respect true, and is the applicant entitled to receive a patent for the land?

Yes

Dom. Land Agent
Prov. Alberta

To Wit:

I Frank Sheehan of Edmonton in the Province of Alberta Rosaire Qui Barre make oath and say that the answers to the foregoing questions are true and correct in every particular. So HELP ME GOD.

Frank Sheehan

SWORN before me at Edmonton in the Province of Alberta this 9th day of July 1912 having been first read over and explained to the witness.

J. H. Wells
Local Agent of Dominion Lands or Homestead Inspector
for the Edmonton District.

Under the provisions of sub-clause 2 of clause 29 of the Dominion Lands Act.

ADDRESS YOUR REPLY "TO THE CONTROLLER, LAND PATENTS BRANCH, DEPARTMENT OF THE INTERIOR."

IN YOUR REPLY PLEASE QUOTE THIS FILE NO. 138321

DEPARTMENT OF THE INTERIOR
CANADA

Land Patents Branch

Ottawa,

SIR:—

I beg to inform you that a patent for S½ N½
of Section 10
in Township 57
Range 25 West of the 4th Meridian,
bearing date the 28th September, 1914
has been issued in your name, as personal representative of the late John Arthur Dwyer, and that
it has been forwarded to the Registrar of the Land Registration
District of
who will issue the certificate of title upon receipt of your application to him therefor, and upon payment of the proper fees, if any.

For this purpose please communicate with that official, giving him your full name and your Post Office address. His address is The Registrar, Land Titles Office.

Your obedient servant,

N. O. COTÉ,

Controller.

To Thomas Joseph Dwyer, Esq.
[illegible] Nelson St.
Edmonton
Alberta

FORM 31 A
50-40-2-12-13

Action. ALBERTA

No. 1388356

DEPARTMENT OF THE INTERIOR.

1907

From L. Leslie Fuller
Strathcona

Date

" (when rec'd) 25 JUL 5

Subject:

Form No. 7.

John · Reid

Township 44 Range 6

Meridian, in reference to the application for patent of

for NW of Section 2

Range 6 W of 4 Meridian.

1 What is your occupation and how long have you known the applicant?

Farmer 6 years

2 Where have you resided since you have known the applicant? (Give places and dates.)

on my land NE 13-44-6 W 4

3 (a) When did he first begin to reside on the land entered for? (b) Has he resided upon and cultivated the land in accordance with the requirements of the Act? (Answer this question fully, stating if there has been any absence, and, if so, when and for how long.)

(a) March 1908 (b) June 1st 1907

4 (a) What portion of each year since commencement of residence has he lived upon the land? (Give dates.)

1st June 1907 to 31st Dec 1907
1st March 1908 to 31st Dec 1908
1st March 1909 to 31st Dec 1909

(b) Has his residence been upon land owned by himself or his father, mother, son, daughter, brother or sister? (Answer this question fully.)

5 Has the applicant's family resided with him? If not, why not? (Answer this question fully.)

6 How many acres have been cultivated by the applicant in each year, and what crop was grown each year? (Answer this question fully.)

	Crop	Acres
Year 1907	6	
Year 1908	6	
Year 1909	7	

7 What stock has the applicant on the land? (Answer this question fully.)

8 What is the value of the present dwelling and other buildings on the land?

14x18 Frame $180.00

9 What is the value of the fencing and other improvements on the land?

320 rods 5 wire fence

10 What is the total value of the improvements on the land?

Stable 16x20 $ 80.00
and 10.00

11 Have you any interest, direct or indirect, in any other homestead?

No

12 Do you consider the statements herein contained in favour of the applicant sufficient to entitle him to receive a patent for the land?

Canada
Province of Alberta
To Wit:

I, John Reid of Wainwright make oath and say that the answers to the foregoing questions are true and correct in every particular. So HELP ME GOD.

Sworn before me at Wainwright this 12th day of June 1911

John Reid

Arthur J Blackwell
Local Agent of Dominion Lands or Homestead Inspector

for the Edmonton District.

APR 24

Alex Murray

Township 46 Range 6

of Section NW 12 Township 46 Range 6

W of 4 Meridian, in reference to the application for patent of

Alex Murray for North West of Section Two

Township 46 Range six W of Fourth Meridian.

1 What is your occupation and how long have you known the applicant?

Farmer

2 Where have you resided since you have known the applicant? (Give places and dates.)

on my homestead 6 years

3 (a) When did he first begin to reside on the land entered for? (b) Has he resided upon and cultivated the land in accordance with the requirements of the Act? (Answer this question fully, stating if there has been any absence, and, if so, when and for how long.)

(a) March 1908 (b) 1st June 1907

4 (a) What portion of each year since commencement of residence has he lived upon the land? (Give dates.)

1st June 1907 to 31st Dec 1907
1st March 1908 to 31st Dec 1908
1st March 1909 to 31st Dec 1909

(b) Has his residence been upon land owned by himself or his father, mother, son, daughter, brother or sister? (Answer this question fully.)

5 Has the applicant's family resided with him? If not, why not? (Answer this question fully.)

6 How many acres have been cultivated by the applicant in each year, and what crop was grown each year? (Answer this question fully.)

	Crop	Acres
Year 1907	6	12
Year 1908	6	
Year 1909	5	17
Year 1		
Year 1		
Year 1		

7 What stock has the applicant on the land? (Answer this question fully.)

8 What is the value of the present dwelling and other buildings on the land?

Stable 14x14 $150.00

9 What is the value of the fencing and other improvements on the land?

320 rods 5 wire fence $80.00

10 What is the total value of the improvements on the land?

Stable $30.00
well $20.00

11 Have you any interest, direct or indirect, in any other homestead?

I have not

12 Do you consider the statements herein contained in favour of the applicant sufficient to entitle him to receive a patent for the land?

No

Canada
Province of Alberta
To Wit:

I, W S Dewar of Wainwright make oath and say that the answers to the foregoing questions are true and correct in every particular. So HELP ME GOD.

Sworn before me at Wainwright this 12th day of June 1911

W S Dewar

having been first read over and explained to the witness.

Arthur J Blackwell
Local Agent of Dominion Lands Homestead Inspector

for the Edmonton District.

orn Statement of Alexander Murray now of the
Township of Somerville County of Victoria in support of his
application for Homestead Patent for N.½ S.E.¼
of 2 Section 2 Township 45 Range 6
of W 4th Meridian.

1. Where born: Alexander Murray
Kinmount Ont 1 Oct 1866
2. (If Alien) Are you a subject of the British Crown? Yes
Are you married? Yes
Are you the head of a family? Yes by birth

3. When did you begin settlement on this land? 24th June 1907
When did you establish your present residence on this land? 29th March 1908
When did you begin cultivation of this land? 1st June 1907

4. What is the total area broken and under cultivation for which you claim patent? 1st June to 31st Dec 1907 seven months
1st March to 31st Dec 1908 ten months
1st March to 31st Dec 1909 ten months

5. When did you build your habitable house required by the homestead regulations? from June 1st to Dec inclusive 1907
from March 1st to Dec inclusive 1908
from Feby 1st to Dec inclusive 1909

7. Has your residence been upon the land in person for three years? Yes
(a) Where was your habitable house situated during the first year of your residence? On the land
(b) If you were absent from the land during any part of the first year, state the reason why? Yes
(c) What was the nature of your occupation, employment or residence during your absence from the land? Clearing land and working on my farm
(d) Where was your habitable house situated during the second year of your residence? On the land
(e) If you were absent from the land during any part of the second year, state the reason why? Yes
(f) What was the nature of your occupation, employment or residence during your absence from the land? Clearing land and working on my farm
(g) Where was your habitable house situated during the third year of your residence? On the land
(h) If you were absent from the land during any part of the third year, state the reason why? No
(i) What was the nature of your occupation, employment or residence during your absence from the land? Working on my farm

8. How many acres of your homestead have you cultivated each year? 1907 6
1908 6 12
1909 5 17

9. What is the character of the soil? Sandy loam

DOMINION GRAIN INSPECTORATE

DOMINION LANDS OFFICE
RECEIVED
JUN 13 1910
VICTORIA, B.C.

- Clear in Timber Branch. C. A. Seed
Date Jan 15 1910

Sworn to before me at the Township of Somerville in the County of Victoria this 11th day of June A.D. 1910

Alexander Murray

Dominion Lands Agent

Dominion of Canada
Prov of Alta

I Alexander Murray

of Kinmount in the Province of Ontario Farmer

do solemnly declare that I have resided upon and cultivated the land in respect of which I am applying for patent, and that the statements contained in the foregoing affidavit are in all respects true.

Sworn before me at Edmonton in the Province of Alberta this 12th day of June A.D. 1911

Alexander Murray

Agent of the Dominion Lands

A Dominion Land Surveyor

I hereby certify that

of the Province of Alberta Farmer

from the date of this application that all payments due upon the land have been made to date and that at least one fifth of the total purchase price has been paid.

Date 1911

Accepted as satisfactory,

Ottawa, 19 1911

Assistant Commissioner of Dominion Lands.

The Officer taking this application for patent is requested to exercise particular care that the name of the homesteader is given in full and correctly inserted.

File 138256.
[illegible].

Know all Men by these presents, that under and in pursuance of the provisions in that behalf contained in the Dominion Lands Act I the Honourable the Minister of the Interior of Canada in the exercise of his powers authorize

James Wilson, Justice of the Peace

of Kinmount, Ontario, to take a sworn statement

of [illegible] which

Alexander Murray,

of the same place

[illegible] James Wilson

[illegible] Alexander Murray

of the [illegible] the [illegible]

containing, by admeasurement, 160 acres more or less 2 in

Township 45 and Range 6 in the Fourth

Meridian which [illegible] by the said

Alexander Murray

as the Homestead entry of the said [illegible]

In witness whereof the Honourable the Minister of

the Interior [illegible] Deputy, William

Wallace Deputy

has signed [illegible] and has caused the

Department to be [illegible] this eleventh

day of April, 1911.

APR 13 1911

Witness :

)

)

Deputy of the Minister of the Interior

Form 81 a.

File No

Department of the Interior.

Ottawa,

Sir:—

I have to inform you that Patent for

of Section in Township

Range West of the Meridian

bearing date the

has issued in your name, and that it has been forwarded to the Registrar of the Land Registration District of

who will issue the certificate of title upon receipt of your application to him therefor and upon payment of the proper fees, if any.

For this purpose please place yourself in communication with the Registrar giving him your full name and your Post Office address. His address is

I am, Sir,

Your obedient servant,

PERLEY G. KEYES,

Secretary.

Archives

ALBERTA

No. 1388418

DEPARTMENT OF THE INTERIOR.

1907

From Indian Supervising Supt Edmonton

Date (when recd) Dec 5

Subject:

Form No. 7

Form No. 158.
30,000-5-11-09.

Sworn Statement of Walter H. Terpening.

in support of his application for Homestead Patent for N.E. of N. Sec. 39 Thp. 14, Rge. W of 4 Meridian.

1. What is your name in full, age, occupation and Post Office address?

Walter Harold Terpening 29, Farmer. Sinclebeday

2. (1) Are you a British subject by the present time and (2) have you always been a British subject? If not, are you a British subject by birth, Naturalization or Registration?

NOTE. If by naturalization or registration, certificate must be furnished. If through parents, certificate of birth or affidavit required, or description of land homesteaded by Father or Mother.

yes no
by naturalization

3. (a) When did you obtain homestead entry, (b) when did you build your house on same, and (c) when did you commence actual residence thereon?

(a) June 12. 1907.
(b) Oct. 20. 1907.
(c) June 15 1907. in tent

4. What portion of each year since commencement of residence have you lived upon the land, giving actual dates?

June 15-1907. to present time

5. Where, absent from your homestead, where have you resided and what has been your occupation?

— nil

6. Of whom does your family consist, when did they first commence residence upon this homestead, and what portion of each year since that date have they resided upon it?

— nil.

7. If pre-emption has been performed on land owned by yourself or any authorized relative, describe such land.

Section — Twp. — Rge. — Mer.

(a) When, and how (2) was such land acquired?
(b) By whom (1) was the land acquired, and who (2) is the present owner thereof?
(c) What buildings are on such land, and what is the present value thereof?

(d) State each month or part of month you have resided on your land.

same as stated in (3) (a) & (b)

(e) State each month or part of month you and your children (including son, daughter, sister, brother) have resided on the latter's land.

8. How much breaking have you done upon your homestead in each year since you obtained entry, and how much have you cultivated each year?

	Year	Acres	Acres cropped	Acres
	1908	15	5	6 7
	1909	—	15	
	1910		15	
	Year			
	Year			
	Year			

9. What stock of which you are the owner have you had on your homestead each year since date of pre-emption entry?

	1907	1908	1909	1910
Horses	12	8	12	12
Cattle	8	15	4	—

10. What is the size of your house on your homestead, of what materials, and what is its present cash value?

12 x 18 Logs. Val. 100.
Barn " 125
Henhouse " 30
Granary " 175

11. What gardens, orchards or fruit trees have you cultivated on your homestead? What kind of improvements have you made on your homestead, and what is the present cash value of the same?

1/2 mile of fence
one acre garden

12. What extent of fencing have you made on your homestead, and what is the present cash value thereof?

for agriculture

13. Are there any coal, mines of minerals, stone, quarries, or timber on your homestead? If so, describe and state whether you have disposed of any such products, and for what consideration, and to whom.

Yes NE/4 20-39-19 W4th. 2 1/4 acres cleared.

14. Have you applied for any other homestead or pre-emption? If so, describe and state when and where.

none.

15. Are you entering for this land as a part purchase? If so, what railway and when?

Dawson
Prov Alta

To Wit:

I, Walter H. Terpening do solemnly swear that the answers to the foregoing questions are true and correct in every particular. That I claim a Patent for this Homestead under the provisions of the "Dominion Lands Act."

That I obtained an entry, and claim a Patent for the same for my own benefit, and not in the interest or for the benefit of any other person or persons whomsoever.

SO HELP ME GOD.

Sworn before me at Castor this 21 day of June A.D. 1910 | Walter H. Terpening.

Having first been read over and explained to the said applicant.

H. Maynard
Agent of the Dominion Lands, or Homestead Inspector for the Red Deer District.

I recommend the foregoing application for Patent, believing that the homestead requirements of the Dominion Lands Act in this case have been complied with.

Dated at DOM. LANDS OFFICE JUN 22 1910 RED DEER, ALTA. A.D. 19 | W. J. Cochrane
Local Agent of Dominion Lands
RED DEER.

Ottawa, 19

Accepted as sufficient.

Fitz Roy Dixon
Assistant Deputy Commissioner.

I hereby certify that has to-day produced evidence showing ownership of the of Section Twp. Rge. Mer. from the day of to the present time.

Date 19

The Officer taking this application for patent is requested to exercise particular care that the name of the homesteader is given in full and correctly spelt.

DOMINION LANDS AGENCY RECEIVED JUN 22 1910 RED DEER, ALTA.

Sworn Statement of Albert R. Sherdahl.

W½ of Sec. 24 Thp. 39 Rge. 14 W of 4 Meridian, in reference to the application for patent of W. H. Terpening for W½ of Sec. 24 Thp. 39 Rge. 14 W of 4 Meridian.

1. What is your occupation and how long have you known the applicant? — Farmer since 1907. W½ 24-39-14 W4m.

2. Where have you resided since you have known the applicant, give place and dates? — from 1905 to present time

3. (a) When did he begin actual bona fide residence upon and cultivation of the land in question? — Oct. 20 1907

(b) If his residence has been on land owned by himself or duly entered for by him elsewhere than on land applied for, state the name and residence (by post office, with name of street and number, if in a city) of wife, mother, father, son, daughter, brother or sister, as the case may be. — June 15 1907

4. (a) What portion of each year since commencement of residence has he resided upon the land? Give exact dates. — June 15 1907 to present time

(b) If his residence has been on land owned by himself or duly entered for by him elsewhere than on land applied for, state the name and residence (by post office, with name of street and number, if in a city) of wife, mother, father, son, daughter, brother or sister, as the case may be. — 216957

5. Has homesteader's family resided with him? Give exact dates. —

6. How much breaking and what area has been cropped in each year since the homestead? —

	Breaking	Area cropped
Year 1 1907	15	5
Year 1 1908	—	15
Year 1 1909	—	18
Year 1		
Year 1		
Year 1		

7. What stock of which applicant is owner has he had on his homestead or purchased land each year since date of performing settlement duties? —

	1907	1908	1909	1910
Horses	12	8	12	12
Cattle	8	15	7	

8. What is the size of the house on his present homestead, and what material, and what is its present cash value? — 12 X 18 Log roof $100

9. What extent of fencing has he made on his homestead and what is the present cash value thereof? — 1½ mile fence $175
Barn $125

10. What other buildings have been erected on his homestead? What other improvements have been made thereon, and what is the cash value of the same? — Hen house $30

11. Have you any interest, direct or indirect, in his entry or application? — none

12. Do you believe the claimant has acted in good faith in obtaining his entry and in making his application for patent? — yes

Canada
Province of Alta
To Wit:

I, Albert R. Sherdahl of Innisfree make oath and say that the answers to the foregoing questions are true and correct in every particular.

SO HELP ME GOD.

Sworn before me at Innisfree this 24 day of June 1910

Albert R. Sherdahl

Having been first read over and explained to the Witness.

J. McPherson
Local Agent of Dominion Lands or Homestead Inspector.

for the Red Deer District.

Sworn Statement of Hulbert H. Cobbaek.

W½ of Sec. 32 Thp. 38 Rge. 13 W of 4 Meridian, in reference to the application for patent of W. H. Terpening for W½ of Sec. 24 Thp. 39 Rge. 14 W of 4 Meridian

1. What is your occupation and how long have you known the applicant? — Farmer since 1907. W½ 4 3 2 38-13 W4m.

2. Where have you resided since you have known the applicant, give place and dates? — from 1906 to 1910.

3. (a) When did he begin actual bona fide residence upon and cultivation of the land in question? — Oct 20 1907

(b) If his residence has been on land owned by himself or duly entered for by him elsewhere than on land applied for, state the name and residence (by post office, with name of street and number, if in a city) of wife, mother, father, son, daughter, brother or sister, as the case may be. — June 15 1907

4. (a) What portion of each year since commencement of residence has he resided upon the land? Give exact dates. — June 15 1907 to present time

(b) If his residence has been on land owned by himself or duly entered for by him elsewhere than on land applied for, state the name and residence (by post office, with name of street and number, if in a city) of wife, mother, father, son, daughter, brother or sister, as the case may be. —

5. Has homesteader's family resided with him? Give exact dates. — nil.

6. How much breaking and what area has been cropped in each year since the homestead? —

	Breaking	Area cropped
Year 1 1908	15	5 acres
Year 1 1909	—	15
Year 1 1910	—	15
Year 1		
Year 1		
Year 1		

7. What stock of which applicant is owner has he had on his homestead or purchased land each year since date of performing settlement duties? —

	1907	1908	1909	1910.
Horses	12	8	12	12
Cattle	8	15	7	

8. What is the size of the house on his present homestead, and what material, and what is its present cash value? — 12 X 18 Log roof $100

9. What extent of fencing has he made on his homestead and what is the present cash value thereof? — 1½ mile fence $175
Barn $125

10. What other buildings have been erected on his homestead? What other improvements have been made thereon, and what is the cash value of the same? — Hen house $30

11. Have you any interest, direct or indirect, in his entry or application? — none

12. Do you believe the claimant has acted in good faith in obtaining his entry and in making his application for patent? — yes

Canada
Province of Alta
To Wit:

I, H. H. Cobbaek of Innisfree make oath and say that the answers to the foregoing questions are true and correct in every particular.

SO HELP ME GOD.

Sworn before me at Innisfree this 24 day of June 1910

Hulbert H Cobbaek

Having been first read over and explained to the Witness.

J. McPherson
Local Agent of Dominion Lands or Homestead Inspector.

for the Red Deer District.

File No 138844.

Department of the Interior.

OTTAWA, AUG 4 1910

Sir: -

I have to inform you that a patent for N. E. 1/4
of Section 1/4 in Township 39 Meridian
Range 1/4 West of the 1/4
bearing date the 1/5
has issued in your name, and that
it has been forwarded to the Registrar of the Land Registration
District of NORTH ALBERTA.
who will issue the certificate of title upon receipt of your application
therefor, and upon payment of the proper fees, if any.

For this purpose please place yourself in communication
with the official giving him your full name and your Post Office
address is THE REGISTRAR,
EDMONTON, Alta.

I am, Sir,
Your obedient servant,
PERLEY G. KEYES
Secretary

Per Stephens Esq
Winchester
Ont.

Action. ALBERTA

13885.60

No.

DEPARTMENT OF THE INTERIOR.

190

From

Date

when rec'd

Subject :

Form No 7.

Form No. 148.

Sworn Statement of Louis H. Aasgaard

of Queenstown Alta. in support

of his application for Homestead Patent for S½

of Sec. 10 Twp. 19 Rge. 21 of 4th Meridian.

1 What is your name in full, age, occupation and post office address? Louis H. Aasgaard, 37 years. Farmer Queenstown Alta.

2 (1) Are you a British subject by birth? No
If by naturalization, give date and place of naturalization.

3 (a) When did you first make entry for this land? August 1906
(b) Have you ever made entry for any land under the Dominion Lands Act? No
(c) Have you ever received a patent for land under the Dominion Lands Act? No

4 What is the nearest land office to the land entered for? No

5 When did you begin actual residence upon your homestead? On the 9 day of August 1906
Have you resided upon it for six months in each year since that date? Yes

6 (a) When did you begin cultivation of your homestead?
(b) How many acres had you under cultivation at the end of your first year's residence? 3
(c) How many acres had you under cultivation at the end of your second year's residence? 8
(d) How many acres had you under cultivation at the end of your third year's residence? 17
(e) How many acres had you under cultivation at the end of your fourth year's residence? 19
(f) How many acres had you under cultivation at the end of your fifth year's residence? 22

Breaking 1st year 3 acres
Backsetting 1st year
Breaking 2nd year 8 acres
Backsetting 2nd year
Breaking 3rd year 9 acres
Backsetting 3rd year 2 acres
Breaking 4th year 2 acres
Backsetting 4th year
Breaking 5th year 3 acres
Backsetting 5th year

22 Acres crop will be ready to harvest about August 15 1911

7 How many acres of your homestead are broken? 22
How many acres are under crop? 16
How many acres are under crop other than timber? 16
How many acres are fenced? 16
How many acres are under cultivation? 22

Year	Acres under crop	Acres under cultivation	Value of crop
1906	3	3	
1907	8	8	
1908	17	17	300
1909	22	22	600
1910			
1911	16	22	1000

8 What is the value of your buildings, of what material, and what is the present value? No

9 What other buildings have you erected on your homestead? What is the material and value of these? No

10 What quantity of merchantable timber have you cut for sale from your homestead? Cut about 1½ M. ft. 75.00

11 Are there any mines or minerals on your homestead? No

12 Have you any indications of coal on your homestead? No

13 Have you any indications of gold or silver on your homestead? No

Canada
Province of Alberta
To Wit:

I, Louis H. Aasgaard do solemnly declare that the statements contained in this my application for Homestead Patent are in every particular true and correct to the best of my knowledge and belief, and that I have complied with the requirements of the Dominion Lands Act.

That I am not acquiring this land directly or indirectly, and that this application is not made for the benefit of any other person or persons whomsoever.

SO HELP ME GOD.

Sworn before me at the Province of Alberta this 15th day of June A.D. 1911

Agent of the Dominion Lands or Homestead Inspector for the District.

I recommend the foregoing application for Patent, believing that the homestead regulations of the Dominion Lands Act have, in this case, been complied with.

Dated at Calgary this 15th day of August 1911

Accepted as sufficient.

Ottawa, 19

Receipt Showing Payment of $22.68 paid on account and balance made to make up the whole sum of $160.00

Date June 15th 1911

The Officer taking this application for patent is requested to exercise particular care that the name of the homesteader is given in full and correctly spelt.

DOMINION LANDS AGENCY CALGARY, ALTA. 17

Sworn Statement of Chas. Stewart

Su of Sec. 32 Thp. 19 Rge. 21 of 4 Meridian, in reference to the application for patent of Jas. A Morgan for Su of Sec. 10 Thp. 19 Rge. 21 of 4 Meridian.

1. What is your occupation, and how long have you known the applicant?

Farmer. Since 1904. Known him since boyhood.

2. Where have you resided, and how have you known the applicant, give places and dates?

Lot 7 Florence Lake Colonization Co. Prince Albert Sask. 1904

3. (1) When did he build his house? and (2) when did he commence actual residence therein, making this portion his home?

(1) This year. (2) This year.

4. (a) What portion of each year since commencement of residence has he resided upon the land? Give actual dates.

This year

(b) If his residence has been on land owned by himself, or by father, mother, son, daughter, brother or sister, as the case may be

On S.E. 1/4 32-46-19 W2 owned by Father Prince Albert Sask.

5. Has homesteader's family resided with him? Give actual dates.

Since commencement of residence

6. How much breaking, and what area has been cropped in each year upon his homestead?

	Broke	acres, cropped	acres
Year 1	13		
Year 1	13		24
Year 1	30		
Year 1			
Year 1			

7. What stock has he on the land? Cattle

8. What is the area of his crop in backset, summerfallow and breaking?

No backset 13 acres summerfallow 75 acres

9. What extent of fencing has been done?

No fencing

10. What other improvements have been made, and what is their value?

No

11. Have you any interest, direct or indirect, in the land?

No

12. Is your homestead entry in good standing?

Yes.

Canada
Province of Alberta
To Wit:

I Chas. Stewart of Prince Albert

make oath and say that the answers to the foregoing questions are true and correct in every particular.

SO HELP ME GOD.

Sworn before me at Prince Albert

this 17 day of Dec. 1910

Having been first read over and explained to the Witness.

Jas. Mayor

Local Agent of Dominion Lands or Homestead Inspector.

for the Prince Albert District.

Sworn Statement of Chas. Safarjee

NE of Sec. 34 Thp. 18 Rge. 22 of 4 Meridian, in reference to the application for patent of Jas. A Morgan for Su of Sec. 10 Thp. 19 Rge. 21 of 4 Meridian.

1. What is your occupation, and how long have you known the applicant?

Farmer. Since 1904. Known him since boyhood.

2. Where have you resided, and how have you known the applicant, give places and dates?

Lot 7 Florence Lake Colonization Co. Prince Albert Sask. 1904

3. (1) When did he build his house? and (2) when did he commence actual residence therein, making this portion his home?

(1) This year. (2) This year.

4. (a) What portion of each year since commencement of residence has he resided upon the land? Give actual dates.

This year

(b) If his residence has been on land owned by himself, or by father, mother, son, daughter, brother or sister, as the case may be

On S.E. 1/4 32-46-19 W2 owned by Father Prince Albert Sask.

5. Has homesteader's family resided with him? Give actual dates.

Since commencement of residence

6. How much breaking, and what area has been cropped in each year upon his homestead?

	Broke	acres, cropped	acres
Year 1	13		
Year 1	13		24
Year 1	30		
Year 1			
Year 1			

7. What stock has he on the land? Cattle

8. What is the area of his crop in backset, summerfallow and breaking?

No backset 13 acres summerfallow 75 acres

9. What extent of fencing has been done?

No fencing

10. What other improvements have been made, and what is their value?

No

11. Have you any interest, direct or indirect, in the land?

No

12. Is your homestead entry in good standing?

Yes.

Canada
Province of Alberta
To Wit:

I Chas. Safarjee of Prince Albert Saskatchewan

make oath and say that the answers to the foregoing questions are true and correct in every particular.

SO HELP ME GOD.

Sworn before me at Prince Albert

this 17 day of Dec. 1910

Having been first read over and explained to the Witness.

Jas. Mayor

Local Agent of Dominion Lands or Homestead Inspector.

for the Prince Albert District.

Form 31 a

File No 13 1 1 3 6 0

Department of the Interior.

OTTAWA, NOV 30 1910

Sir:

I have to inform you that a patent for [illegible]
of Section 10
Range 21 in Township 19
West of the [illegible] Meridian
bearing date the [illegible] 1910,
has issued in your name, and that
it has been forwarded to the Registrar of the Land Registration
District of [illegible]
who will issue the certificate of title upon receipt of your application to
him therefor, and upon payment of the proper fees, if any.

For this purpose please place yourself in communication
with that official, giving him your full name and your Post Office
address. His address is

THE REGISTRAR,
[illegible]

I am, Sir,

Your obedient servant,

PERLEY G. KEYES,
Secretary.

To [illegible]

138650

Action. ALBERTA

No.

DEPARTMENT OF THE INTERIOR.

1900

From

Date

(when rec'd)

Subject:

29.10.09 &

Form No. 153.

Sworn Statement of Mrs Flora Laidlaw (Mrs William Laidlaw) in support of his application for Homestead Patent for South West of Sec. 12 Thp. 48 Rge. 2 w of 4 Meridian.

1. What is your name in full, age, occupation and Post Office address? — Mrs Flora Laidlaw 67. Housewife Edmonton

2. (a) Are you a British subject by birth or naturalization? (b) Have you always been a British subject? If a naturalized subject, by what Court, Naturalization or Registration? — (a) Yes (b) Yes (3) by birth

NOTE—If by naturalization or registration, a certificate must be furnished. If born since the commencement of the Province, a Birth Certificate or Baptismal Certificate, or the Diploma of the Clergyman officiating or Minister.

3. (a) When did you obtain Homestead entry (b) when did you first build your house? (c) When did you commence actual residence? (Give date) — (a) Sept 10. 1906. (b) Feb. 1907. (c) May 7 1907

4. What was the date of each year since entry that you resided upon the land, even actual date? — May 7 to Dec 31, 1907 / " 1 to Dec 31, 1908 / " 1 to Oct 15, 1909 / The Homestead Inspector / Sept 19th 1907

(c) date & form of declaration

5. Where were you living previous to making homestead entry? — Edmonton Absent.

6. Of whom is your family composed, wife, children, etc.? — Wife 3 children / Wife on S.E. 12, 48, 2 W. 4th, cultivating

7. If residence was performed on any land owned by yourself or any member of your family, state particulars, and if not, why not? — Land Yes

(a) When (and how) was wood, hay acquired? — (b) By whom was the wood acquired and what is its present value?

(c) What is the nature of the improvements on the land? — Log House 16 x 22. Lumber $125.00 / Well $50.00 / Barn 30 x 14 Frame Sod — 100 / Chicken House 14 x 8 $25.00 / 160 ac cultivated — $160 ac

(d) Give number of months and part of months you have resided on land in each year. — 7 months

(e) State number of months and part of months you and your family have resided with you on land in each year. (Father, mother, son, daughter, sister, brother have respectively the same meaning as in the Act.) — Self & family

8. How much breaking has been done upon your homestead in each year, and how many acres have you cultivated each year?

	Broke	Cropped
Year 1906		
Year 1907	5	3
Year 1908	10	10
Year 1909	8	15
Year 1		
Year 1		

9. What stock of which you are the owner have you had on your homestead each year since date of perfecting entry?

	Cattle	Horses	Pigs
1907	4	2	2
1908	4	1	2
1909	4	1	2

10. What is the nature of your present crop, and the quantity of what you have now in crop? — 16 x 22. Lumber $125.00 / Well $50.00 / Barn 30 x 14 Frame Sod — 100 / Chicken House 14 x 8 $25.00 / 160 ac cultivated — $160 ac

11. What other buildings have you erected on your homestead? (Specify number, size and what they are built of, and state the cash value of the whole.) — Barn 30 x 14 Frame Sod — 100 / Chicken House 14 x 8 $25.00 / 160 ac cultivated — $160 ac

12. What amount of fencing have you made on your Homestead, and what is the cash value of the same? — No most valuable for Agriculture

13. Are there any indications of minerals or quarries on the land? (State what you know about the character of the soil, and whether the land is suitable for agricultural purposes or not.) — No

14. Have you a timber claim, pre-emption, or any other entry? If so, describe it and say what arrangement is made as to residence thereon. — No

15. Have you sold, assigned, mortgaged or transferred, or agreed to sell, assign or mortgage your present entry, or any part thereof, or any interest therein? If so, when and to whom? — No

Dominion of Canada
Province of Alberta
To Wit:

I Mrs Flora Laidlaw do solemnly swear that the answers to the foregoing questions are true and correct in every particular. That I claim a Patent for this Homestead under the provisions of the "Dominion Lands Act." That I obtained an entry, and claim a Patent for the same for my own Benefit and not in the interest or for the benefit of any other person or persons whomsoever.

SO HELP ME GOD.

Sworn before me at Edmonton this 15 day of Oct A.D. 1909 / Flora Laidlaw

Having first been read over and explained to the said applicant.

Alda Hamilton
Agent of the Dominion Lands, or
acting Sub Homestead Inspector for the Edmonton District.

I recommend the foregoing application for Patent, believing that the homestead requirements of the "Dominion Lands Act" have, in this case been complied with.

Date Oct 15 1909 / (Signature illegible)
Local Homestead Inspector

Clear in Timber Branch
Date Nov 1st 1909

Ottawa, 4 Nov 1909

Accepted as sufficient.

for Roy Dixon
Commissioner.

I hereby certify that [illegible] has to-day produced evidence showing [illegible] owners[illegible] of the [illegible] of Section [illegible] Twp. [illegible] Rge. [illegible] Mer., from the [illegible] day of [illegible] to the present time.

Date [illegible] 19..

The Officer taking this application for patent is requested to exercise particular care that the name of the homesteader is given in full and correctly spelt.

1

197184 1

Sworn Statement of Thos. Heatherstone

of Sec. NE 24 Thp. 48 Rge. 7 w of 4 Meridian, in reference to the application for patent of Mrs Flora Laidlaw for SW of Sec. 12 Thp. 48 Rge. 7 w of 4 Meridian.

1. What is your occupation, and how long have you known the applicant?
   — farmer — 3 years
2. Where have you resided since you have known the applicant, give places and dates?
   On NE 24. 48. 7 W 4. since May 1901
3. (1) When did he build his house? and (2) when did he commence actual residence thereon, making it his permanent home?
   (1) May 1901 (2) May 7 1907
4. (a) What portion of each year since commencement of residence has he lived upon the land? Give actual dates.
   (a) what portion of time 4 years since
   none
   May 7. 1907. to Oct 15. 1909. continually.
   (b) If his residence has been on land owned by himself, or duly authorized trustee, describe the same, and give actual dates of residence, together with name of mother, son, daughter, brother or sister, as the case may be.
   — — —
5. Has homesteader's family resided with him? Give actual dates.
   wife 3 children on SW 12 48 7 w 4 continually
6. How much breaking, and what area has been cropped in each year upon the homestead?

		Breaking	Area cropped	Acres
Year 1	1906	5		5
Year 1	1907	10		10
Year 1	1908	5		15
Year 1				
Year 1				
Year 1				

7. What stock of which applicant is owner has he had on his homestead or purchased land each year since date of perfecting entry?
   1907 4 horses 2 cows 2 pigs
   1908 4 " 1 cow 1 calf 2 pigs
   1909 4 " 1 cow 2 calves 2 pigs
8. What is the size of house on his present homestead, and what material, and what is its present cash value?
   16 x 22 lumber $125.00
9. What extent of fencing has he made on his homestead and what is the present cash value thereof?
   160 rods fenced $160.00
10. What other buildings have been erected on his homestead? What are the present cash values of the same?
    barn 30 x 40 part boarded $175.00
    chicken house 14 x 8 $25.00
    root house $50.00
11. Have you any interest, direct or indirect, in this application?
    No.
12. Do you believe the claimant has acted in good faith in obtaining his entry, and in making his application for patent?
    Yes.

Commissioner of Canada
Province of Alberta
To Wit:

I Thos. Heatherstone of NE 24. 48. 7 W 4 make oath and say that the answers to the foregoing questions are true and correct in every particular.
SO HELP ME GOD.

Sworn before me at Edmonton Thos. Heatherstone
this 15 day of Oct 1909
Having been first read over and explained to the Witness.

Allan Harrold
Local Agent of Dominion Lands or ~~Homestead Inspector~~.
acting Sub for the Edmonton District.

Sworn Statement of John Gay

of Sec. SE 24 Thp. 48 Rge. 7 w of 4 Meridian, in reference to the application for patent of Mrs Flora Laidlaw for SW of Sec. 12 Thp. 48 Rge. 7 w of 4 Meridian.

1. What is your occupation, and how long have you known the applicant?
   farmer 3 years
2. Where have you resided since you have known the applicant, give places and dates?
   On E 24. 48. 7 W 4 since May
3. (1) When did he build his house? and (2) when did he commence actual residence thereon, making it his permanent home?
   (1) May 1901 (2) May 7 1907
4. (a) What portion of each year since commencement of residence has he lived upon the land? Give actual dates.
   none
   May. 7. 1907. to Oct 15. 1909. continually.
   (b) If his residence has been on land owned by himself, or duly authorized trustee, describe the same, and give actual dates of residence, together with name of mother, son, daughter, brother or sister, as the case may be.
   — — —
5. Has homesteader's family resided with him? Give actual dates.
   wife 3 children on SW 12. 48 7 W 4 continually.
6. How much breaking, and what area has been cropped in each year upon the homestead?

		Breaking	Area cropped	Acres
Year 1	1906	5		5
Year 1	1907	10		10
Year 1	1908	8		15
Year 1	1909			
Year 1				
Year 1				

7. What stock of which applicant is owner has he had on his homestead or purchased land each year since date of perfecting entry?
   1907 4 horses 2 cows 2 pigs.
   1908 4 " 1 cow 1 calf 2 pigs
   1909 4 " 1 cow 2 calves 2 pigs.
8. What is the size of house on his present homestead, and what material, and what is its present cash value?
   16 x 22 lumber $125.00
9. What extent of fencing has he made on his homestead and what is the present cash value thereof?
   100 rods fenced $100.00
10. What other buildings have been erected on his homestead? What are the present cash values of the same?
    barn 30 x 40 part boarded $175.00
    chicken house 14 x 8 $25.00
    root house $50.00
11. Have you any interest, direct or indirect, in this application?
    No.
12. Do you believe the claimant has acted in good faith in obtaining his entry, and in making his application for patent?
    Yes.

Commissioner of Canada
Province of Alberta
To Wit:

I John Gay of SE 24. 48 7 W 4 make oath and say that the answers to the foregoing questions are true and correct in every particular.
SO HELP ME GOD.

Sworn before me at Edmonton John Gay
this 15 day of Oct 1909
Having been first read over and explained to the Witness.

Allan Harrold
Local Agent of Dominion Lands or ~~Homestead Inspector~~.
acting Sub for the Edmonton District.

LETTERS OF ADMINISTRATION

CANADA.
Province of [illegible].

IN THE MATTER OF [illegible].

BE IT KNOWN that on the [illegible] day of [illegible], letters of administration of all and singular the property of Elliott [illegible], late of the [illegible] in the Province of Alberta, who died on or about the [illegible] day of April, A.D., at Vermilion, [illegible], and at the time of his death [illegible] at the [illegible] office of Vermilion in the said province, were granted by the District Court of the District of Vermilion in the Province of Alberta, the same being a district, situate, lying and being [illegible]

Form 81 a

File No.

Department of the Interior.

GENERAL LAND OFFICE,

Sir:

I have to inform you that the application of

of Section in Township

Range West of the Meridian in

Locality Into the

land district, for your entry, and that

it was received and forwarded to the Register and Receiver at

Date of Letter

with the request that you will cause notice of the same to be published in the

for the period of thirty days, and proof of publication to be furnished.

For the purpose of publication, you will designate a newspaper, printed

in the County, State or Territory, where the Post Office address

is

Very respectfully,

Your obedient servant,

JERRY G. KEYES,

Secretary.

ALBERTA

Action

No.

DEPARTMENT OF THE INTERIOR.

1900

From

Date

When received

Subject:

Form No 7.

Form A.

164393

Form No 1.

No. [illegible]

APPLICATION FOR A HOMESTEAD ENTRY.

I, Arthur Edgar Pennock

of Manville

do hereby apply

for a Homestead Entry, under subdivision

of section

of "The Dominion Lands Act," the [illegible] Quarter of Section Number [illegible]

of the [illegible] Township [illegible] Range [illegible]

of the [illegible] Meridian.

A. Pennock

Witness.

Form No. 1

AFFIDAVIT IN SUPPORT OF

CLAIM FOR A HOMESTEAD ENTRY

BY A PERSON WHO HAS NOT PREVIOUSLY OBTAINED HOMESTEAD ENTRY.

I, Arthur Ridgeman, Lunac

Swear

that I am over eighteen years of age; [illegible] I am [illegible]

knowledge and belief the land in respect of which my application is made, is of the character [illegible] Homestead

Entry; that there is no person residing on the said land to [illegible] there to

[illegible]

and that I have not [illegible]

Sworn to

this [illegible] day of [illegible]

before me at [illegible]

Geo. McIlgot

Local Agent

[illegible]

P Pringle

Form No. 158.

Statement of

in support of his

application for Homestead Patent for

of Section Township Range

of Meridian.

1. Where born?

2. (1) Are you a British subject?

Native or naturalized?

3. (a) When did you first enter Canada?

4. Where from?

5. When did you commence permanent residence on your homestead?

6. Of what did you build your house?

7. Have you cut any timber for sale?

(a) When?

(b) If so, how much?

(c) What quantity of hay have you cut on your homestead?

(d) What quantity of hay have you cut on your homestead for sale?

(e) What quantity of hay have you cut on your homestead for sale, and what was the amount received therefor?

8. How many acres have you under cultivation?

9. What other buildings have you on your homestead, and what is the value of each?

Clear in Timber Branch.

Date

The Officer taking this application for patent is requested to exercise particular care that the name of the homesteader is given in full and correctly spelled.

Sworn Statement of [illegible] Date

of Section 32 Township 45 Range 4

Meridian, in reference to the application for patent of

of C A Pennock per N W of Section 28

Township 45 Range 4 of 4 Meridian.

1. What is [illegible]

2. Where [illegible]

3. [illegible]

4. [illegible]

5. Has [illegible]

6. How [illegible]

7. What [illegible]

8. [illegible]

9. [illegible]

10. [illegible]

11. Have [illegible]

12. Do [illegible]

[illegible] Oct 1/09 [illegible]

Oct 15/09 ~32 acres

Sat Furrow ~27 acres

Cert dated 1908 July 3/08

July 3/08 Oct 1/11

Partial discharge received

08	26	5
09	8	50
10	0	31
11		

1908 ~ acres

1909 ~ 2

1910 ~ 3

1911 ~ 3 Scarlet

1 ox 2 ~ 450 ~ 16 x 20 frame ~ 350

~ 100

30 acres

Log stable ~ 50

No

1 yr

Canada

Province of Alberta

To Wit:

I [illegible] Date

make oath and say that the answers to the foregoing questions are true and correct in every particular. So HELP ME God.

Sworn before me at [illegible]

this 2 [illegible] day of October 1911

having been first read over and explained to the witness.

[illegible]

[illegible] Local Agent of Dominion Lands or Homestead Inspector

for the Edmonton District

Sworn Statement of Charles Swanke

of Section 32 Township 45 Range 4

Meridian, in reference to the application for patent of

of C A Pennock per N W of Section 28

Township 45 Range 4 of 4 Meridian.

[illegible] Sept 5 [illegible]

Sept 5 Nov 3/09 Cert 1/09

Nov 3 Sept 3 Nov 3/09 Sept 3/11

~ 1/2 4 5 4 1/2 Sat Furrow

22 45 4 5 July 3/08

Cert 4 5

July 3/08 Oct 1/09

July 3/08 Cert 1/11

Partial discharge received

08	26	5
09	8	50
10	0	31
11		

1908 2 acres

1909 2

1910 3 Scarlet

1911 3

1 ox 2 ~ 16 x 20 frame ~ 350

130 acres

Log stable ~ 50

No

1 yr

Canada

Province of Alberta

To Wit:

I Charles Swanke [illegible] Canada

make oath and say that the answers to the foregoing questions are true and correct in every particular. So HELP ME God.

Sworn before me at [illegible]

this 7th day of October 1911

having been first read over and explained to the witness.

[illegible]

[illegible] Local Agent of Dominion Lands or Homestead Inspector

for the Edmonton District.

Form 31 a.

File No.

Department of the Interior.

OTTAWA, 191

Sir:—

I have to inform you that a patent for

of Section in Township

Range West of the Meridian,

bearing date the

has issued in your name, and that it has been forwarded to the Registrar of the Land Registration District of

who will issue the certificate of title upon receipt of your application therefor, and upon payment of the proper fees, if any.

For this purpose please place yourself in communication with that official, giving him your full name and your Post Office address.

His address is

I am, Sir,

Your obedient servant,

PERLEY G. KEYES,

Secretary.

To

No. 138568

ALBERTA

DEPARTMENT OF THE INTERIOR.

1907

From

Date

(when read)

Dept.:

Form No 7.

1535310

Form No. 2

Form F.

60734

APPLICATION FOR A HOMESTEAD ENTRY BY AN AGENT.

National Bank

RECEIVED
JAN 1926

Form H. Form No 2.

AFFIDAVIT by an Agent in support of Claim for Homestead Entry on behalf of a person who has not previously Settled on the Land.

I, [illegible] do solemnly declare that I am acting [illegible] Agent, [illegible] years of age, and to the best of my knowledge and belief the facts in respect of which the application [illegible] is supported according to the said Act and the Regulations thereto.

[illegible]

Subscribed and sworn before me [illegible]

[illegible]

Form No. 1.—

Sworn Statement of Antoine Boisvert

Lawrence Alta in support

of his application for Homestead Patent for South West

of ¼ Sec. 16 Thp. 57 Rge. 24 west of 4th Meridian.

1. What is your name in full, age, occupation and Post Office address? — Antoine Boisvert 34 years Farmer Deligne Alta.

2. (1) Are you a British subject by birth or naturalization? — Yes & also Naturalization

(2) If a naturalized British subject, when and where was certificate granted? — 22nd January 1908

3. (a) When did you make entry for the land? — February 1908

(b) When did you commence actual residence on your homestead? — April 1908

4. Where have you resided since entry was granted? — Continuously resided since April 1908 till the present time

5. Where is your family (wife and children) residing? — Wife and children

6. Where, during absence from your homestead, have you resided and what has been your occupation? — Wife and children live and usually have continuously resided on my homestead()

7. Have you ever had a homestead entry before? If so, state when and where. — No

(a) When and where was the land applied for? — Section — Twp. — Rge. — Mer.

(b) Was entry for said land cancelled, and why? — south — 2 — — —

Is the patent issued? — all 40 — 2 — — —

8. What acreage have you under cultivation this year? — Year 1908 10 acres; Year 1909 30; Year 1910 30

9. Have you a house on your homestead? If not, where does your family reside? — Year 1908 1909 1910

Year 1 Year 1 Year 1

1908 1909 1911

3 cows 4 cattle 4 cattle 4 cattle

5 horses 6 horses 4 horses 4 horses

10. What is the size of your house, and of what material is it built? — Log house 16×20 $300.00

11. What other buildings have you on your homestead and what is the value of each? — Log stable 12×28 $100.00; Frame house 12×16 $300.00; Lumber shed 12×12 $75.00; Lumber and hay shed 14×28 $75.00; 2 mules and harness $400.00

12. What acreage of the homestead is broken and what is under crop this year? — Agricultural Land only

13. Have you any relatives residing in the vicinity of your homestead? If so, state their names and locations. — No

14. Have you any timber for sale? If so, state quantity and where it is. — No

Dominion of Canada
Province of Alberta
To Wit

I, Antoine Boisvert do solemnly swear that the statements in the foregoing declaration are true and correct in every particular. That I claim a Patent for the above mentioned land under the provisions of the "Dominion Lands Act."

That I claim such land, entry, and claim a Patent for the same for my own benefit and not in trust or for the benefit of any other person or persons whomsoever.

SO HELP ME GOD

Sworn before me at Edmonton this 16th day of March A.D. 1911 — his mark

Having first been read over and explained to the said deponent

C. O. S. Maclean — Antoine Boisvert

Agent of the Dominion Lands, or Homestead Inspector for the District of Edmonton

I recommend the foregoing application for Patent, believing that the homestead requirements of the Dominion Lands Act" have, in this case been complied with.

Dated at Edmonton, this 22nd day of March A.D. 1911 — Alfred Speight

Clear in Timber

Date 22nd March 1911 — Ottawa.

Accepted as sufficient. — 4 Feb Prov Dist

I hereby certify that — has this day purchased the above described

ownership of the — of Section — Twp. — Rge. — Mer.

from the — to the present Office

Date

The Officer taking this application for patent is requested to exercise particular care that the name of the homesteader is given in full and correctly spelt.

Sworn Statement of E. H. Desjarnais

of Sec. 24 Thp. 57 Rge. 24 west of 4th Meridian, in reference to the application for patent of Antoine Boisvert for NW¼ of Sec. 16 Thp. 57 Rge. 27 west of 4th Meridian.

1. What is your occupation and how long have you known the applicant?

Farmer 3 years and half, on my homestead since Feb 1908 till the present time

2. Where have you resided since you have known the applicant, give places and dates?

3. (a) When did he last live a house and did he retain the ownership of any residence therein, if so give the particulars thereof?

February 1908 since April 1908 continuously since 1st April 1908 till present time

4. (a) What portion of each year since acquiring his residence has he lived upon the land?

(b) If his residence has been on land owned by himself or any other person, state the fact, and if with father, mother, son, daughter, brother or sister, as the case may be.

5. Has he resided alone or family resided with him?

His wife was always with him

6. How much broken and what area has been cropped in each year since the homestead?

Year 1908	25	1
Year 1909	5	15
Year 1910		30
Year		
Year		
Year		

7. What stock of wheel implement is owner has he had on his homestead since passed and each year since date of patent?

1908 1909. 1910. 1911.
3 cattles 4 cattles 7 cattles 4 cattles
5 horses 6 horses 4 horses 4 horses
1 frame stable roof 18x24 $ 300.00
2 Miles and half wire fencing $100.00
1 Log stable, shingle roof 24x28 $200.00
1 hen house shingle roof $75.00 1 milk house 12x16 $50.00 one Lumber shed 20x24 $75.00
one Lumber shed $75.00
$120
$150

8. What is the present house on his present homestead and what is its present value?

9. What extent of fencing has he made on land and what is each value thereof?

10. What other buildings has he erected on his homestead? What kind of buildings have been made thereon and what is each value thereof?

11. Have you any interest, direct or indirect, in this application?

12. Do you believe the claimant has acted in good faith in all matters necessary to obtain this patent?

Dominion of Canada
Province of Alberta
To Wit:

I E. H. Desjarnais of Edmonton Alta make oath and say that the answers to the foregoing questions are true and correct in every particular.

SO HELP ME GOD.

Sworn before me at Edmonton this 16th day of March 1911.

E. H. Desjarnais

Having been first read over and explained to the Witness.

J. S. MacLean Senior Assistant.

Local Agent of Dominion Lands or Homestead Inspector.

for the Edmonton District.

Sworn Statement of A. Bonneau

of Sec. NE 22 Thp. 57 Rge. 27 west of 4th Meridian, in reference to the application for patent of Antoine Boisvert for NW. ¼ of Sec. 16 Thp. 57 Rge. 27 west of 4 Meridian.

1. What is your occupation and how long have you known the applicant?

Farmer 3 years and half on my homestead, since Feb 1908 to present time

2. Where have you resided since you have known the applicant, give places and dates?

3. (a) When did he last live a house and did he retain the ownership of any residence therein, if so give the particulars thereof?

February 1908 1st to 3rd April 1908 continuously since 3rd April 1908 till present time

4. (a) What portion of each year since acquiring his residence has he lived upon the land?

(b) If his residence has been on land owned by himself or any other person, state the fact, and if with father, mother, son, daughter, brother or sister, as the case may be.

5. Has he resided alone or family resided with him?

His wife was all the time with him

6. How much broken and what area has been cropped in each year since the homestead?

Year 1908	25	1
Year 1909	5	15
Year 1910		30
Year		
Year		
Year		

7. What stock of wheel implement is owner has he had on his homestead since passed and each year since date of patent?

1908 1909. 1910. 1910.
2 cattles 4 cattles 7 cattles 4 cattles
5 horses 6 horses 4 horses 2 horses
1 frame stable roof 18x24 $ 300.00
2 miles and half wire fencing $100.00
1 Log stable shingle roof 24x28 $200.00 1 hen house shingle roof $75.00 1 milk house 12x16 $50.00 one Lumber shed 20x24 $75.00 1 Lumber shed $75.00
$120
$150

8. What is the present house on his present homestead and what is its present value?

9. What extent of fencing has he made on land and what is each value thereof?

10. What other buildings has he erected on his homestead? What kind of buildings have been made thereon and what is each value thereof?

11. Have you any interest, direct or indirect, in this application?

12. Do you believe the claimant has acted in good faith in all matters necessary to obtain this patent?

Dominion of Canada
Province of Alberta
To Wit:

I A. Bonneau of Edmonton Alta make oath and say that the answers to the foregoing questions are true and correct in every particular.

SO HELP ME GOD.

Sworn before me at Edmonton this 16th day of March 1911.

A. Bonneau

Having been first read over and explained to the Witness.

J. S. MacLean Senior Assistant.

Local Agent of Dominion Lands or Homestead Inspector.

for the Edmonton District.

Form 31 a.



File No 131150

Department of the Interior.

OTTAWA, APR 27 1911 191

Sir:—

I have to inform you that a patent for [illegible]

of Section 16 in Township [illegible]

Range [illegible] West of the [illegible] Meridian,

bearing date the 13th April 1911 has issued in your name, and that it has been forwarded to the Registrar of the Land Registration District of NORTH ALBERTA, who will issue the certificate of title upon receipt of your application to him therefor, and upon payment of the proper fees, if any.

For this purpose please place yourself in communication with that official, giving him your full name and your Post Office address.

His address is

THE REGISTRAR,
[illegible]

I am, Sir,

Your obedient servant,

PERLEY G. KEYES,
Secretary.

To [illegible]

Action. ALBERTA

1388669

No.

DEPARTMENT OF THE INTERIOR.

1907

From

Date

when received

Form No 7.

Form No 158.

Sworn Statement of

Clarence Cridland in support

of his application for Homestead Patent for S E ¼

of Section 24 Twp. 8 Rge. 29 W of 4 Meridian.

Clarence Cridland. 30 yrs.
Mixd Farming. Spring Point
By Birth
30 June 1902
July 1902. 15 July 1902
1902. 15 July to 30th Dec
1903. 1st July to 31st Dec
1904. 1st March to 1st Sept
1905. 1st July Continously to date
Bridgeman along line
of Crows Nest railway

Family Consists of Myself
Only

1902	0		0
1903	0		0
1904	5		0
1905	0		5
1906	25		5

1902. 2 Horses. 1903. 5 Horses 2 Cattle
1904. 8 Horses. 3 Cattle
1905. 12 Horses. 3 Cattle.
1906. 20 Horses. 5 Cattle
1907. 20 " 4
16×20. Wing 10×12. Wood. $ 200.00
1½ Miles, $150.00
Stable 14×16. Stable 20×32. Granary 20×30
Corral, Garden Fence. $300.00
NO
Agricultural
NO
NO

Canada
Province of Alberta

To wit:

I Clarence Cridland do solemnly swear that the answers to the foregoing questions are true and I make this oath for the purpose of obtaining a Patent for the Homestead under the provisions of the "Dominion Lands Act."

That I obtained an entry, and claim a Patent for the same for my own benefit, and have no interest or understanding with any other person or persons whomsoever.

SO HELP ME GOD.

Sworn before me at the Macleod in the Province of Alberta this 5th day of April A.D. 1907, after the same had been first read over and explained to the said Affiant.

Clarence Cridland

J. C. Baker
Dist Agent of the Dominion Lands, or
Homestead Inspector for the District.

I recommend the foregoing application for Patent, believing that the homestead requirements of the "Dominion Lands Act" have, in this case, been complied with.

Dated at Macleod this 16th day of April A.D. 1907.

W. Stallworthy
Local Agent for Dominion Lands for District.

Ottawa, 19

Accepted as sufficient.

Commissioner.

The Officer taking this application for patent is requested to exercise particular care that the name of the homesteader is given in full and correctly spelt.

Sworn Statement of Jno. Bratton of 1388669

S.E. of Sec. 29 of 4 Meridian, in reference to the application for patent of Clarence Cruikland for S.E. of Sec. 24 Twp. 8 Rge. 29 of 4 Meridian.

Ranching
5 years
in 4 29 W
July 1902.

About the Middle of July 1902, From July to 31st Dec. 1903, 1st July to 31st Dec. 1904 1st March to Sept. 1905. July to the present time
Bridge work, Crows Nest Line
Family Consists of himself

1902	0	0	
1903	0	0	
1904	5	0	
1905	0	5	
1906	25	5	

1902. 2 Horses. 1903. 7 Head
1904. 11 Head. 1905. 15. Head. 1906. 25.
1907 29 Head. 7 in 20
16x20 Wing 10x12. Wood. $220.00
1/2 Mile $160.00
Granary 20x30, 2 [illegible] 30x60 14x16
Corrals $325.00
NO
Yes

Canada
Province of Alberta
To Wit:

I John Bratton of Spring Point
make oath and say that the answers to the foregoing questions are true and correct in every particular.
SO HELP ME GOD

Sworn before me at Macleod
this 6th day of April 1907

John McBratton

Having been first read over and explained to the said Witness.

R F Parker
Local Agent of Dominion Lands or Homestead Inspector.

for the District.

Sworn Statement of Wm Hamilton of Sec. 12 Twp. 8 Rge. 29 of 4 Meridian, in reference to the application for patent of Clarence Cruikland for S.E. of Sec. 24 Twp. 8 Rge. 29 W of 4 Meridian.

Ranching
5 years
12 - 8 29 W 4
July 1902
July 1902

1902. July to end of December
1903. July to end of December
1904. March to Sept.
1905 July to the present time

Working on Crows Railway

	Single men	In family
1902	0	0
1903	0	0
1904	5	0
1905	0	5
1906	25	5

1902. 2 Head. 1903. 7 Head. 1904. 12 Head
1905. 15 Head. 1906. 25 Head. 1907. 30
16x20. Wing 10x12. Wood. $300.00
1/2 Mile $150.00
Granary. 2 Stables, Corrals
Poultry House $300.00
NO
Yes

Canada
Province of Alberta
To Wit:

I Wm Hamilton of Spring Point
make oath and say that the answers to the foregoing questions are true and correct in every particular.
SO HELP ME GOD

Sworn before me at Macleod
this 6th day of April 1907

Wm Hamilton

Having been first read over and explained to the said Witness.

R F Parker
Local Agent of Dominion Lands or Homestead Inspector.

for the District.

2

Form 31 B.

File No.

Department of the Interior.

OTTAWA, MAR 11 1909

Sir :—

I have to inform you that a patent for
of Section
Range
in Township
West of the
Meridian,
bearing date the
has issued in your name, and that
it has been awarded to the Registrar of the Land Registration
District of SOUTH ALBERTA.
who will issue the certificate of title upon receipt of your application
therefor, and upon payment of proper fees, if any.

For the purpose please to make yourself in communication
with that office, giving your full name and your Post Office
address. His address is

THE REGISTRAR
CALGARY Alta

I am Sir

Your obedient servant,

PEARLEY G. KEYES.

Secretary

To

(K)

No. 1388701

1388701

138701

DEPARTMENT OF THE INTERIOR.

From

190

Action.

ALBERTA

Date

When received

Subject

NE 24-30-23 W4

Homestead Inspector's Validation.

Form A

Form No. 1.

No. 21843

Application for Entry for a Homestead, a Pre-emption or a Purchased Homestead.

1868303

I, Roger Van Burgh Ellis

of Shebard Alberta

do hereby apply for an Entry for a Homestead

under the provisions of Section 16

Behalf of the Dominion Lands Act, for the Quarter Section of Section Number

24 in Township 30 Range 23 W 4 of

the Meridian.

2. [redacted]

3. I am a citizen ~~or subject, as the case may be~~ of U.S.A. that it is my intention to become a British subject under the law of Canada, but I declare

Dated at [illegible] this [illegible] day of [illegible] 1912

Witness

Note [illegible]

		COUNTRY OF BIRTH	COUNTRY OF BIRTH	RESIDENCE	OCCUPATION
1	1	2	[illegible]	[illegible]	[illegible]

Form B.

Affidavit in support of an Application for Entry for a Homestead, a Pre-emption or a Purchased Homestead.

I, Rowan Van Buren Ellis of Shepard Alta. (or solemnly swear or affirm, as the case may be) that I am over eighteen years of age; that to the best of my knowledge and belief the land in respect of which my application is made is agricultural land and open to entry, and that there is no person residing on the said land; that there are no improvements thereon; that this application is made for my exclusive use and benefit, with the intention of my residing upon and cultivating the said land, and neither directly nor indirectly for the use or benefit of any other person or persons whomsoever.

(2.) That I have not heretofore obtained an Entry for a Homestead on Dominion Lands.

(3.) That I obtained Entry for a Homestead on the

day of (quarter-section) of

Section , Township , Range

of the Meridian, but forfeited (or abandoned, as the case may be) the same.

4. That this application is made for my exclusive use and benefit, with the intention of my residing upon and cultivating the said land, and neither directly nor indirectly for the use or benefit of any other person or persons whomsoever.

(5.) That my homestead entry is in good standing at this date.

Sworn before this

Subscribed and sworn to the

day of

before me at

Local Agent.

(or Sub-agent, as the case may be)

NOTE.—Strike out paragraph 2 if applicant has already obtained entry.

NOTE.—Paragraph 3 is applicable only

1

Form No. 158.
50,000-10-3-11.

...orn Statement of Roggen VanBuren Ellis

in support of his application for Homestead Patent for N.E. ¼ Quarter of Section 24 Township 30 Range 23 of 4 Meridian.

1. What is your name in full, age, occupation and Post Office address? — Roggen VanBuren Ellis 26 yrs Farmer Cochrane

2. (a) Are you a Canadian citizen at the present time? and if so have you ever taken the oath of Allegiance? Are you a British subject by birth, naturalization or registration? — yes — Br British Subject

Note.—If by naturalization or repatriation, state date and place of same. If by birth, state name of parent through whom you claim, and if by descent or inheritance of land homestead by father or mother.

3. (a) When did you obtain your entry? And when did you begin actual residence thereon? and (c) when did you commence active duties thereon? — Oct 27-1909 Feb 21-1910 Feb 21-1910

4. What previous entry have you made for homestead purposes? (Give number, date and office.) — 327931 from Feb 21-1910 continuously to date Sept 3rd 1912

5. Where did you live before you settled on your homestead? — Here and Ostrom

6. Of what did your family, consisting of wife and children, live during your absence from your homestead? — wife from Feb 21-1910 Continuously to date Sept 3rd 1912

7. Has any person resided upon your homestead or performed any work thereon other than yourself? (a) What did such person do? (b) By whom was he employed? (c) What wages per month? — No

8. How much breaking have you done each year? — 1911 11 Acres 1911 28 " 1912 5 "

9. What stock of which you are the owner have you had on your homestead each year since date of perfecting entry? — 1910 about 15 Cows 6 Horses 1911 8 " 9 " 1912 19 Head Cattle 11 No Sheep

10. What is the area of your house on your homestead, of what material and what is its present cash value? — 12x24 Lumber $150.00 Stable 14x16 Sod useless

11. What other buildings have you erected on your homestead? What other improvements have you made thereon, and what is the cash value of the same? — 1 Bile. 2 wire — $60.00

12. What extent of fencing have you made on your homestead, and what is the present cash value thereof? — Nil

13. Are there any indications of minerals or quarries on your homestead? If so, state nature of same, and whether the land is more valuable for agricultural than any other purpose. — No

14. Have you had any other homestead entry? If so, describe it and say what became of it. — No

15. Have you mortgaged, assigned or transferred, or agreed to mortgage, assign or transfer your present homestead or any part thereof? If so, when and to whom? — No

Canada
Province of Alberta
To Wit:

I, Roggen VanBuren Ellis do solemnly swear that the answers to the foregoing questions are true and correct in every particular. That I claim a Patent for the Homestead under the provisions of *The Dominion Lands Act*.

That I obtained an entry and claim a Patent for the same for my own benefit, and not in the interest or for the benefit of any other person or persons whomsoever. So help me God.

SWORN before me at Calgary this 3rd day of Sept A.D. 1912 } Roggen VanBuren Ellis

having first been read over and explained to the said applicant.

[illegible]
~~Agent for the Dominion Lands~~
Homestead Inspector for the Calgary District

I hereby certify that [illegible] the hereby produced evidence showing ownership of the [illegible] of Section [illegible] Township [illegible] Range [illegible] Meridian, from the [illegible] of [illegible] to the present time, that all payments have been made to date, and that at least one-third of the total purchase money has been paid.

Date [illegible] 191 [illegible] Local Agent.

I recommend the forgoing application for Patent be allowed, that the homestead requirements of *The Dominion Lands Act* have been complied with.

Dated at Calgary this 3rd day of December A.D. 1912 W. Pearce Inspector of Dominion Lands for Calgary District

Office JAN 6 1913

Accepted as sufficient.

[illegible] Commissioner.

The Officer taking this application for patent is requested to exercise particular care that the name of the homesteader is given in full and correctly spelled.

Sworn Statement of Fredrick James Bossart

of Section 31 Township 30 Range 22

of 4 Meridian, in reference to the application for patent of

Rossen Coal Mines Ltd for E 1/2 of Section 24

Township 30 Range 23 of 4 Meridian.

1. What is your occupation and how long have you known the applicant?

Farmer Since Feb 1910
Ever Since

2. Where have you resided since you have known the applicant? (Give post office address.)

2770835
on E 1/2 24. 30. 23 W4 Feb 21-1910
Continuously since Feb 1910

3. If absent, state when you left and when you returned.

From Feb 1910 continuously

4. What portion of each year since you have known the applicant has he resided upon the land in question?

5 Years

5. Has he cultivated any portion of the land? If so, how much each year?

Yes

Year 1911 Acres cropped 80
Year 1912 Acres cropped 80

6. How much has he broken each year?

1911 + 1912 Broke 160

7. What stock of which he is owner has he had on the land each year?

In 1912 - 15 Cattle + 2 Horses

8. What is the present value of the improvements on the land, and what are they?

12x24. Lumber $200.00
1 Barn 2 coats $60.00

9. What other improvements have been made on the land since last mentioned, and what was the value of the same?

Sod Stable 14x16

10. What other improvements have been made on the land since last mentioned, when, and what was the value of the same?

None

11. Have you any interest, direct or indirect, in any other land?

No

12. Do you know of any reason why a patent should not issue to the applicant for the land in question?

No

Canada
Province of Alberta
To Wit:

I, Fredrick James Bossart of Calgary in the Province of Alberta, Farmer, do make oath and say that the answers to the foregoing questions are true and correct in every particular. So HELP ME GOD.

Fred J Bossart

Sworn before me at Calgary this 8th day of Sept 1912

having been first read over and explained to the witness.

P Woodcock

~~Local Agent of Dominion Lands or~~ Homestead Inspector for the Calgary District.

Sworn Statement of Charles Henry Webb

of Section 24 Township 30 Range 22

of 4 Meridian, in reference to the application for patent of

Rossen Coal Mines Ltd for SE 1/4 of Section 24

Township 30 Range 23 of 4 Meridian.

1. What is your occupation and how long have you known the applicant?

Carpenter & Farmer
Since Feb 21 1910

2. Where have you resided since you have known the applicant? (Give post office address.)

Since
NW/4 16. 30. 22. W 4 m
Feb 21-1910

3. If absent, state when you left and when you returned.

Continuously from Feb 21-1910

4. What portion of each year since you have known the applicant has he resided upon the land in question?

5 Years

5. Has he cultivated any portion of the land? If so, how much each year?

Yes

Year 1911 Acres cropped 80
Year 1912 Acres cropped 80

6. How much has he broken each year?

1911 about 15 Acres & 6 Horses
1911 + 1912 Broke about 35 Acres

7. What stock of which he is owner has he had on the land each year?

In 1912 - 15 Cattle & 2 Horses

8. What is the present value of the improvements on the land, and what are they?

Shack $200.00
1 Barn 2 coats $60.00

9. What other improvements have been made on the land since last mentioned, when, and what was the value of the same?

Sod Stable 14x16

10. What other improvements have been made on the land since last mentioned, when, and what was the value of the same?

None

11. Have you any interest, direct or indirect, in any other land?

No

12. Do you know of any reason why a patent should not issue to the applicant for the land in question?

No

Canada
Province of Alberta
To Wit:

I, Charles Henry Webb of NW/4 16. 30. 22. make oath and say that the answers to the foregoing questions are true and correct in every particular. So HELP ME GOD.

C. H. Webb

Sworn before me at Calgary this 3rd day of Sept 1912

having been first read over and explained to the witness.

P Woodcock

~~Local Agent of Dominion Lands or~~ Homestead Inspector for the Calgary District.

Form 31 e

File No.

Department of the Interior.

OTTAWA, 19

Sir:—

I have to inform you that a patent for the

of Section in Township

Range West of the Meridian,

bearing date the

has issued in your name and that it has been forwarded to the Registrar of the Land Registration District of

who will issue the certificate of title upon receipt of your application therefor, and upon payment of the proper fees, if any.

For this purpose please place yourself in communication with that official, giving him your full name and your Post Office address.

His address is

I am, Sir,

Your obedient servant,

PERLEY G. KEYES,

Secretary.

To

Esquire

ALBERTA

1388703

No.

DEPARTMENT OF THE INTERIOR.

19

From

Date

Form No. 7.

Form A.

No. 7113

APPLICATION FOR A HOMESTEAD ENTRY.

Henry L. Kuhl

of Ludsburg, do hereby apply

for a Homestead Entry, for the subdivision 1 of Section 38 in the

Domain or Crown Lands Act, and Quarter Section or Section, Number 2

of the 21st Township in the 4th Range west

of the 3rd Meridian.

Henry L. Kuhl

Dated

Idaho

Witness

AFFIDAVIT IN SUPPORT OF

CLAIM FOR A HOMESTEAD ENTRY

BY A PERSON WHO HAS NOT PREVIOUSLY OBTAINED HOMESTEAD ENTRY.

I Henry L. Kuhl, do solemnly

declare that I am over eighteen years of age; that to the best of my

knowledge and belief the land in respect of which my application is made, is of the class open for Homestead

Entry; that there is no person residing on the said land, nor are there any improvements there on,

and that

this application is made for my exclusive use and benefit, and for the purpose of actual settlement and cultivation,

and not directly or indirectly for the use or benefit of any other person or persons whomsoever;

and that I have not heretofore obtained a Homestead Entry, or a Pre-emption Entry,

Sworn before me

Henry L. Kuhl

Application No. 5058

DISTRICT

APPLICATION FOR

HOMESTEAD

And Affidavit in Support of same, by a person who has not previously exercised entry.

Name

Date

Form No. 138.

16 1207
C8.

Sworn Statement of N. Kuhl

Kansas

in support

of his application for Homestead Patent for S.E. 1/4.

of Section 2 Tp. 21 Rge. 4 W of 5th Meridian.

Henry Kuhl

By naturalization

Empress Alta

Farmer, age, date.

Previous to 1901

Year 1903 1/2

" 4 "

" 5 "

" 6 "

" 7 "

Year 1907

Cattle

Horses

I, Henry Kuhl do solemnly swear that the answers to the foregoing questions are true and correct in every particular. That I am a Patentee for a Homestead under the provisions of the "Dominion Lands Act."

That I obtained an entry, and claim a Patent for the same for my own exclusive use and benefit and not directly or indirectly for the benefit of any other person or persons whomsoever.

SO HELP ME GOD.

Sworn before me at

this day of

having first been read over and explained to

Henry Kuhl

Dominion Lands.

Dominion Lands Agent [illegible] Inspector for the District.

I recommend the foregoing application for Patent, believing that the homestead requirements of the "Dominion Lands Act" have been complied with.

Dated at Calgary

this 14 January 14th 1908

D. Mathews

Local Agent for Dominion Lands for Calgary District.

1000

Approved

Fitz Gerald

Secretary of the Interior

1907

The Officer taking this application for patent is requested to exercise particular care that the name of the homesteader is given in full and correctly spelt.

Sworn Statement of J Tarver of Sec 2

Tph 31 Rge 4 W of 5th Meridian, in reference to the

application for patent of H. Kuhl 152073 for

of Sec. 2 Thp 31 Rge 4 W of 5th Meridian.

Farmer

Duly homestead.

June 1, 1903.

June 1, 1903.

From June 1, 1903 to nov 6, 1904.

Year 1 Land broke 1½ acres. cult. — acres.

Year 1 4 " 32½ " 1½ "

Year 2 5 " — " 3½ "

Year 3 6 " — " 3½ "

Year 4 7 " — " 3½ "

Year " " " "

Year " " " "

Cattle

Horses

1 1½ story frame house

all fenced

stable

granary 12 x 16

I Jesse Tarver of Tarver

make oath and say that the answers to the foregoing questions are true and correct in every particular.

SO HELP ME GOD

Sworn before me at Olds

this 6th day of Dec 1904

Having been first read over and explained to the said Witness.

Local Agent of Dominion Lands or Homestead Inspector.

Sub Agent, Dominion Lands.

District.

Form No. 158

Sworn Statement of M. May of

Tph 31 Rge 4 W of 5th Meridian, in reference to the

application for patent of H Kuhl for

of Sec. 2 Thp 31 Rge 4 W of 5th Meridian.

Farmer

Duly homestead.

June 1, 1903

June 1, 1903.

From June 1, 1903 to nov 6, 1904

Year 1 Land broke 1½ acres. cult. — acres.

Year 1 4 " 32½ " 1½ "

Year 2 5 " — " 3½ "

Year 3 6 " — " 3½ "

Year 4 " " " "

Year " " " "

Year " 1904. " "

Cattle

Horses

14x20 frame value $250.

all fenced — " $100.

Stable 20x12 frame " $150.

I Matthew May of Olds

make oath and say that the answers to the foregoing questions are true and correct in every particular.

SO HELP ME GOD

Sworn before me at Olds

this 6th day of Dec 1904

Having been first read over and explained to the said Witness.

Local Agent of Dominion Lands or Homestead Inspector.

Sub Agent, Dominion Lands.

District.

R

Form 31 a.

File No. 13 1 1 1 3

Department of the Interior.

OTTAWA,

Sir :— 190

I have to inform you that a patent for N. E. ¼
of Section 2
Range 1 in Township 31
West of the 5th Meridian,
bearing date the 1st May 1911
has issued in your name, and that
it has been forwarded to the Registrar of the Land Registration
District of .....
who will issue the certificate of title upon receipt of your application to
him therefor, and upon payment of the proper fees, if any.

For this purpose please place yourself in communication with that official, giving him your full name and your Post Office address. His address is .....

I am Sir,

Your obedient servant,

PERLEY G. KEYES,

Secretary.

To Henry A. Kuhl Esq.
Kansas.
Mth.

No. 1388707

DEPARTMENT OF THE INTERIOR.

1907

From

Date

(When received)

Subject

Area.

ALBERTA

Form A

INT. BCH

NA. Dyke.

RECEIVED

1956681

No. 1.05

Application for Entry for a Homestead, a Pre-emption or a Purchased Homestead.

I, [illegible] Tola [illegible] of Edmonton [illegible] by Occupation, a British subject,

for a Homestead

hereby apply for an Entry under the provisions of Section [illegible] of the Dominion Lands Act, for the Quarter Section of Section number [illegible] in Township [illegible] Range [illegible] of the [illegible] Meridian.

2 ~~I am a British subject~~

3 I am a citizen of [illegible] and declare that it is my intention to become a [illegible] subject before the [illegible] Canada.

Witness [illegible]

[illegible] District.

Form B.

Affidavit in support of an Application for Entry for a Homestead, a Pre-emption or a Purchased Homestead.

I, [illegible] solemnly swear (or affirm) that to the best of my knowledge and belief the land in respect of which my application is made is agricultural land and open to entry, and that there is no person by duly on the said land except myself, that this application is made for my exclusive use and benefit, that there are improvements thereon, that I am residing upon and cultivating the said land, and neither directly nor indirectly for the use or benefit of any other person or persons whomsoever.

2. That I have not before exercised an Entry for a Homestead or Pre-emption Lands.

3. That I have exercised Entry for a Homestead on the [illegible] Quarter Section of [illegible] Range [illegible] West of the [illegible] Meridian, but have since resigned or abandoned it, or otherwise parted with my interest therein.

4. That the application is made for my exclusive use and benefit, with the intention of my residing upon and cultivating the said land, and neither directly nor indirectly for the use or benefit of any other person or persons whomsoever.

5. ~~That my homestead entry is in good standing at this date.~~

Sig. [illegible]

Subscribed and sworn [illegible]

before me at [illegible]

[illegible] Agent, as the case may be.

Note.—[illegible]

Gly for Mt
138707

No. [illegible]

File No. 136300

Form No. 21

Department of the Interior,

DOMINION LANDS AND CROWN TIMBER OFFICE.

[illegible] 1911

EDMONTON, ALTA.

[illegible] 19

[illegible]

I beg to inform you that your entry for the ...NW... of Section ...12..., Township ...55..., Range ...1..., west of the ...5th... Meridian, has been cancelled, you having failed to comply with the conditions of your entry.

As you are aware, this entry was obtained by you on ...[illegible]... and the condition under which you obtained it was stated on your Interim Receipt as follows:

"The person whose name appears hereon as having been given homestead entry must, within [illegible] after this date, appear personally before the Agent or Sub-Agent for this District at Edmonton as provided, either [illegible] by the land or is on his way to [illegible] and in the latter case that he will [illegible] evidence before the end of six months, failing which his entry will be summarily cancelled."

This land has been posted in the office for ten [illegible] from date, after which it will be open to the first eligible applicant.

Before you will be in a position to obtain entry for this or other land you will have to secure the necessary permission from the Secretary, Department of the Interior, Ottawa.

Your obedient servant,

[signature]

A. I. B.

Norton Walker
520 Jasper E.
Edmonton

Form A

RECEIVED.

Form No. 1.

No. [illegible]

Application for Entry for a Homestead, a Pre-emption or a Purchased Homestead.

I, [illegible] Nat 2094301

of Edmonton do hereby apply for an Entry for a Home under the provisions of Section in that behalf of the Dominion Lands Act, for the NW Quarter Section of Section number 12, in Township 53, Range 1 W of the 5 Meridian.

(2.) I [redacted].

(3.) I am a citizen [redacted] of U.S.A., but I declare that it is my intention to become a British subject under the laws of Canada.

[illegible] District.

Note [illegible]

Note—The statistical information called for below is [illegible] by Agent when granting entry.

Number of Acres [illegible]	COUNTRY OF BIRTH	SUBDIVISION OF COUNTRY OF BIRTH	LAST PLACE OF RESIDENCE	PERSUIT OF OCCUPATION
46 36	U S A	Minnesota	Alta	Farmer

Form B.

Affidavit in support of an Application for Entry for a Homestead, a Pre-emption or a Purchased Homestead.

I, Ian Thable,

of Edmonton, do solemnly declare (or affirm, as the case may be), that I am over eighteen years of age; that to the best of my knowledge and belief all of the land in respect of which my application is made is agricultural land and open to entry, and that there is no person residing on the said land; that there are no improvements thereon; that the application is made for my exclusive use and benefit, with the intention of my residing upon and cultivating the said land, and neither directly nor indirectly for the use or benefit of any other person or persons whomsoever.

(2.) ~~That I have not heretofore obtained an Entry for a Homestead on Dominion lands.~~ 1.3

(3.) That I obtained Entry for a Homestead on the 1st day of Sept, 1909, for the North East quarter section of Section 13, Township 55, Range 1, West of the 5 Meridian, but forfeited (or abandoned as the case may be) the same.

4.) That this application is made for my exclusive use and benefit, with the intention of my residing upon and cultivating the said land, and neither directly nor indirectly for the use or benefit of any other person or persons whomsoever.

(5.) ~~That my homestead duty is in good standing at this date.~~

Sig. [illegible]

Subscribed and sworn to this
day of 19
before me at

Local Agent.
[or Sub-agent, as the case may be]

Note.—Strike out paragraph 2 if applicant has already received homestead entry.

Note.—Paragraph 3 is applicable only in the case of an application for a pre-emption entry.

Form No. 158.

Sworn Statement of Norton Thatcher

Moyer Crossing in support

of his application for Homestead Patent for

of NW Sec. 12 Thp. 55 Rge. 1 of 5th Meridian.

1. What is your name in full, age, occupation and Post Office address?

Norton Thatcher, 53, Farmer
Moyer Crossing P.O. Alta
Yes. No.

2. (a) Are you a British subject by present naturalization and if so have you always been a British subject by birth, Naturalization or naturalization?

Key / Naturalization

NOTE: If by naturalization or declaration certificate must be produced. If a certificate cannot be produced a statement of the circumstances under which the certificate was granted must be furnished by affidavit of witness.

(b) When did you first apply for homestead entry, (b) when did you obtain entry for the land, and (c) when did you commence residence thereon?

(a) March 26th 1910
(b) Nov.r 1910
(c) April 1st 1910

3. What post office have you had since your homestead entry (residence duties) and what has been your occupation during each year? (Give dates)

From April 1st 1910 to Oct.r 15th 1912
" April 1st 1914 to Nov.r 1st 1914
" April 1st 1915 to July 22nd 1915

Working in Edmonton
Residence — Cook
Wife — only
Wife performed same
Res. as Applicant.

4. Of whom do your family consist, when did they first come to reside with you on the land, and what is the age of each person who has resided with you since your entry for the land?

5. Have you a house upon your homestead and how much land have you cultivated each year?

Section		Twp.	Rge.	Mer.
(a) 12		55	1	5
(b) 12				

(a) When did you build such house and when did you first reside therein?

(b) By whom was such land acquired, and when? (c) Is the present owner a settler?

(a) What is the value of your house and what is the present value of your improvements?

(d) State what month or part of month you have resided on your land.

(e) State what months you and your Father or Mother, or sister, brother have resided on the above land.

	Year	Acres cropped	Acres
Year 1910	1	1	
Year 1911	3		4
Year 1912	—		4
Year 1913	—		4
Year 1914	12		4
Year 1915	—		15

6. How much breaking have you done upon your homestead in each year after the first year, and how much backsetting have you done each year?

5 acres Backsetting.
Land all heavy Cleaning & Bush for report.
2 houses in 1910 — 1914 inclusive
and 2 houses + 4 head Cattle in 1915

7. What stock of which you are the owner have you on hand on your homestead (state if any are the property of partnership only)?

Log 18'x20' with 12'x20' ...
By barn 20'x22' ...
1 well 36' curbed & bunch ...
16 yards. fence ... 100 ...
Nil.
This land is most valuable for mixed ... farming
Nil.
Nil.

Dominion of Canada
Prov. of Alberta
To Wit:

I, Norton Thatcher do solemnly swear that the answers to the foregoing questions are true and correct in every particular. That I claim a Patent for the said land under the provisions of the "Dominion Lands Act."

That I obtained an entry, and claim a Patent for the same for my own benefit and not in trust for or for the benefit of any other person or persons whomsoever.

SO HELP ME GOD.

Sworn before me at Edmonton
July 22nd. A.D. 1915 Norton Thatcher

Having first been read over and explained to the said applicant.

Agent for Dominion Lands, or
Homestead Inspector for the Edmonton District

I recommend the foregoing application for Patent, believing that the homestead requirements of the "Dominion Lands Act" have, in this case been complied with.

Dated at Edmonton this 22 day of July A.D. 1915

Agent for Dominion Lands for Edmonton District

Accepted as sufficient. Ottawa, Nov 30 1915

Dominion Land Surveyor.

I hereby certify that has to-day produced evidence showing ownership of the of Section Twp. Rge. Mer., from the day of to the present time.

Date 19

The Officer taking this application for patent is requested to exercise particular care that the name of the homesteader is given in full and correctly spelt.

25354

atement of Ignatius Meyer

½10 Thp. 55' Rge. 1 of 5' Meridian, in
to the application for patent of Norton Thatcher
of Sec. 12 Thp. 55 Rge. 1 of 5' Meridian.

1 What is your occupation, and how long have you known the applicant?

Farmer, Since March 1910

2 Where have you resided since you have known the applicant, give post-office address?

Continuous res. on
NE¼10 55 1W from
March 1910 to the present time
Nov 2nd 1910 April 1st 1910

3 Where did he live himself and where did he reside when not on his homestead therein during all the period mentioned?

From April 1st 1910 to Oct 15th 1912
" April 1st 1914 to Nov 2nd 1914
" April 1st 1915 to the present time

4 (a) Where (portion of each year) since entry (or since commencement of residence if subsequent to entry) has he resided upon the said Homestead during each of the above mentioned dates?

(b) If his residence was not on said Homestead, state fully the circumstances which prevented him from residing thereon during each of the above mentioned periods, and state whether he resided with his family on land owned by him elsewhere, or with parents, brother or sister, as the case may be.

Wife - same
res. as applicant
excepting as follows 1915'

5 Has house-keeper or family resided with him? Give dates.

6 How much land has he cultivated and what area has been cropped in each year since entry of Homestead?

Year 1910	1	1
Year 1911	3	4
Year 1912		4
Year 1913		4
Year 1914	12	4
Year 1915		15

7 What kind of crops and what acreage of each crop has applicant in each year since date of entry?

Has land was all heavy clearing
1 land in 1910 1911 1912 1913 & 1914
6 do in 1910.

8 What is the value of his improvements on his present homestead, and what is the present total value of same?

Log house, frame roof & addition 400.00
1½ mile Good fence val 90.00
Log barn 20 x 22 val 150.00
1 well 36' curbed val 100

9 What other improvements have been made on his homestead since entry, and what is the cash value thereof?

10 What other buildings have been erected on his homestead since entry, and what is the cash value of the same?

11 Have you any interest, direct or indirect, in this application?

12 Do you believe the statements contained in good faith, and that the entry and making this application for patent?

Dom'n of Canada
Prov. of Alberta
To Wit:

I Ignatius Meyer of Hope Crossing
make oath and say that the answers to the foregoing questions are true and correct in every particular.
SO HELP ME GOD.

Sworn before me at Edmonton, Ignatius Meyer
this 4th day of Nov 1915.
Having been first read over and explained to the Witness.

J. O'Neill
Local Agent of Dominion Lands or Homestead Inspector.
Under the provisions of subsection 2 of section 95 of the Dominion Lands Act.
Edmonton District

Sworn Statement of Robert F. Nader

of Sec. 6 E 10 Thp. 55' Rge. 1 of 5' Meridian, in
reference to the application for patent of Norton Thatcher
for NW of Sec. 12 Thp. 55' Rge. 1 of 5' Meridian.

1 What is your occupation, and how long have you known the applicant?

Farmer, For last 6 years
Continuous residence on
SE 10-55-1W for the last
Ten years

2 Where have you resided since you have known the applicant, give post-office address?

Nov 2nd 1910 April 1st 1910 (with last)
Continuous res. from
April 1st 1910 to Oct 15th 1912
From April 1st 1914 to Nov 2nd 1914
" April 1st 1915 to the present time

3 Where did he live himself and where did he reside when not on his homestead therein during all the period mentioned?

4 (a) Where (portion of each year) since entry (or since commencement of residence if subsequent to entry) has he resided upon the said Homestead during each of the above mentioned dates?

(b) If his residence was not on said Homestead, state fully the circumstances which prevented him from residing thereon during each of the above mentioned periods, and state whether he resided with his family on land owned by him elsewhere, or with parents, brother or sister, as the case may be.

Wife res. during same
periods as applicant.

5 Has house-keeper or family resided with him? Give dates.

6 How much land has he cultivated and what area has been cropped in each year since entry of Homestead?

Year 1910	1	4
Year 1911	3	4 1
Year 1912		4
Year 1913		4
Year 1914	12	15
Year 1915		

Land is heavy clearing + had ploughing under Cultivation
Done from 1910 1914 inclusive
6 head of cattle all present.
Log house 18 x 20 add 12 x 20 val 300
1½ miles and Fence val 100
Log barn 20 x 22 val 150
1 well 36' curbed val 100
Cancel 1,
Geo

7 What kind of crops and what acreage of each crop has applicant in each year since date of entry?

8 What is the value of his improvements on his present homestead, and what is the present total value of same?

9 What other improvements have been made on his homestead since entry, and what is the cash value thereof?

10 What other buildings have been erected on his homestead since entry, and what is the cash value of the same?

11 Have you any interest, direct or indirect, in this application?

12 Do you believe the statements contained in good faith, and that the entry and making this application for patent?

Dom'n of Canada
Prov. of Alberta
To Wit:

I Robert F. Nader of Hope Crossing
make oath and say that the answers to the foregoing questions are true and correct in every particular.
SO HELP ME GOD.

Sworn before me at Edmonton
this 22nd day of July 1915.
Having been first read over and explained to the Witness.

J. O'Neill
Local Agent of Dominion Lands or Homestead Inspector.
Under the provisions of subsection 2 of section 95 of the Dominion Lands Act.
Edmonton District.

ADDRESS YOUR REPLY "THE COMMISSIONER, LAND PATENTS BRANCH, DEPARTMENT OF THE INTERIOR."

IN YOUR REPLY PLEASE QUOTE THIS FILE NO.

DEPARTMENT OF THE INTERIOR
CANADA

Land Patents Branch,

Ottawa

SIR:—

I beg to inform you that a patent for
of Section
in Township
Range
West of the
Meridian,
bearing date the
has been issued in your name, and that it has been forwarded to the Registrar of the Land Registration District of
who will issue the certificate of title upon receipt of your application to him therefor, and upon payment of the proper fees, if any.

For this purpose please communicate with that official, giving him your full name and your Post Office address. His address is The Registrar, Land Titles Office.

Your obedient servant,

N. O. COTÉ,

Controller.

To

THIS ENTRANT ALSO HOLDS.

FORM 21 A

date of entry.

number.

name.

ALBERTA

No. 1388947

DEPARTMENT OF THE INTERIOR.

1907.

From "D. Kelly" Gleichen

Date (when rec'd) 3/5

Subject: [illegible]

Form A

1878046 Form No. 1.

No.

Application for Entry for a Homestead, a Pre-emption or a Purchased Homestead.

I, [illegible] of [illegible] do hereby apply for an Entry for a [illegible] under the provisions of Section [illegible] of the Dominion Lands Act, for the [illegible] Quarter Section [illegible] of Section [illegible] in Township [illegible] Range [illegible] of the [illegible] Meridian.

2. I am a British subject.

3. I am [illegible] that it is my intention to become a British [illegible]

[illegible]

Witness.

[illegible]

Form B.

Affidavit in support of an Application for Entry for a Homestead, a Pre-emption or a Purchased Homestead.

I, [illegible], of [illegible], do solemnly swear (or affirm, *as the case may be*), that I am over eighteen years of age; that to the best of my knowledge and belief the land in respect of which my application is made is agricultural land and open to entry, and that there is no person residing on the said land; that there are no improvements thereon; that this application is made for my exclusive use and benefit, with the intention of my residing upon and cultivating the said land, and neither directly nor indirectly for the use or benefit of any other person or persons whomsoever.

(2.) That I have not heretofore obtained an Entry for a Homestead on Dominion Lands.

(3.) That I obtained Entry for a Homestead on the

day of ——, 19 .., for Quarter section of

Section , Township Range

of the Meridian, but forfeited (or abandoned, *as the case may be*) the same.

4. That this application is made for my exclusive use and benefit, with the intention of my residing upon and cultivating the said land, and neither directly nor indirectly for the use or benefit of any other person or persons whomsoever.

(5.) That my homestead entry is in good standing at this date.

Sig.

Subscribed and sworn to this)
day of 19)
before me at)

Agent,
for Subagent, *as the case may be*.

NOTE.—Strike out paragraph 2 if applicant has already received homestead entry.

NOTE.—Paragraph 5 is applicable only [illegible]

Alexander Lorrang to Kelly

Alexander Lorrang to Kelly

May 1st 09 April 1st

April 1st continuously to date
Left Nanton early April 1st
arrived to England, to get married

not absent only as mentioned, above

Left Calgary with horses
homestead,

333016

90 Acres Ploughing

Crops 05 03 06 07 08 09
Cattle 25 30 40 20 00 00
Horses 00 10 10 00 20 00

Log 16 x 16. 500
Log Stable 36 x 24 300
Granary 12 x 12 Stable. 300
All pencilled 300
No Fencing 150
No
No

Canada
Province of Alberta
Alexander Lorrang to Kelly

Calgary
Province of Alberta to Wit
I E Reilly of Calgary
in the Province of Alberta
Do solemnly declare

I hereby certify that
the above is a true copy of the original
Declaration of
Witness my hand this day of
A.D. 19

The Officer taking this application for patent is requested to exercise particular care that the name of the homesteader is given in full and correctly spelt.

Log Stable 16 × 60. 150.00

Log Stable 36 × 24 300.00
Corral + 2 Sheds. 300.00
All fenced 150.00

No Grazing

No

No

Canada

Province of Alberta

Alexander Downing Kelly

Calgary

Province of Alberta Northwest of Reilly

E. Reilly

Calgary

Accepted as [illegible]

I hereby certify that

of the Accepted for

day of to the present time.

The Officer taking this application for patent is requested to exercise particular care that the name of the homesteader is given in full and correctly spelt.

68:18

Alexander Lowrey in Kelly

J. E

Alexander Lowrey in Kelly

Alexander Lowrey in Kelly

Alexander Lowrey in Kelly

Form 81a

File No. 1388947

Department of the Interior.

OTTAWA 191

Sir:—

I have to inform you that a patent for N. E. 1/4
of Section 13 in Township 27
Range 17 West of the 4th Meridian
bearing date the
8th March, 1913 has issued in your name, and that
it has been forwarded to the Registrar of the Land Registration
District of
who will issue the certificate of title upon receipt of your application
to him therefor, and upon payment of the proper fees, if any.

For this purpose please place yourself in communication with
that official, giving him your full name and your Post Office address.

His address is

I am, Sir,

Your obedient servant,

PERLEY G. KEYES,

Secretary.

To Alexander D. Kelly, Esq.,
Dorothy
Alta.

No. 1389011

Acom. ALBERTA

DEPARTMENT OF THE INTERIOR.

1907

From

Date

(When received)

Subject.

H 1983

Form No. 158.

Sworn Statement of Jacob C. Klemm

of Aldersyde Alta in support

of his application for Homestead Patent for N.E.

of Sec. 24 Thp. 17 Rge. 28 W of 4 Meridian.

1. What is your occupation (if any) age description and Post Office address?

Jacob C. Klemm, 51 yrs.
Farmer of Aldersyde

2. (1) Are you a British subject? (2) Have you always been one? (3) If not yet a British subject by Birth, Naturalization or Registration?

(1) yes (2) no
(3) By Naturalization

3. (a) When did you obtain homestead entry, (b) when did you build your house thereon, and (c) when did you commence actual residence thereon?

(a) 20 Sept 07
(b) Mar 08.
(c) 1 Mar 08

4. What, approximately, each year since commencement of residence have you resided upon the land, and upon what basis?

1 Mar 08 to 28 Jan 09, 28 Mar 09 to 24 Aug 1910, 16 Jan 11 to date.

5. When absent from your homestead, what has been your occupation and where?

In Aldersyde 4 yrs - labourer and during absences wife & 4 children came here

6. Of whom do your household consist, when did they first reside with you, and how long have they resided with you since that date? Have you ever had more than one family residing upon it?

7. If residence was performed upon land owned by you, for how many months in each year was the land so owned?

(a) When (stating year) was it acquired?
(b) By what means was it acquired and what is the present value thereof?
(c) What is the nature and extent of the improvements thereon?
(d) Since obtaining entry, what month or part of month you have not been on your homestead?
(e) State each month or part of month you and your family (wife, son, daughter, sister, brother) have resided on the latter's land.

8. How much breaking have you done upon your homestead in each year, how much crop in each year, and how many acres have you under cultivation each year?

	Broke	Cropped
Year 1 905	42 acres	31 acres
Year 1 909	116	42
Year 1 910		158
Year 1		
Year 1		
Year 1		

9. What stock of which you are the owner have you had on your homestead each year since date of perfecting entry?

1908. - 10 horses, 4 cattle
1909 - 15 " 5 "
1910 - 19 " 12 "
1911 - 19 " 7 calves

10. What is the value of the improvements on your homestead, of what do they consist, and what is the present cash value?

Frame house 16 x 32 = $800

11. What other buildings have you erected on your homestead? What are same constructed of, and what is the cash value of the same?

Barn $75, sheds = 150, 1 well = 200

12. What extent of fencing have you made on your homestead, and what is the present cash value thereof?

2 miles fence = 104

13. Are there any indications of minerals or quarries on your homestead? If so, state nature of same, and whether the land is more valuable for agricultural than any other purpose.

no - agricultural

14. Have you ever had a previous homestead entry? If so, describe it and say what became of it.

no

15. Have you mortgaged, assigned or transferred, or agreed to mortgage, assign or transfer your present homestead or any part thereof? If so, when and to whom?

no

Province of Alberta
Judicial District of Calgary

To Wit:

I, Jacob C. Klemm do solemnly swear that the answers to the foregoing questions are true and correct in every particular. That I claim a Patent for this Homestead under the provisions of the "Dominion Lands Act."

That I obtained an entry, and claim a Patent for the same for my own benefit, and not in the interest or for the benefit of any other person or persons whomsoever.

SO HELP ME GOD.

Sworn before me at
this 6th day of Dec A.D. 19 11 } Jacob C Klemm

Having first been read over and explained to the said deponent.

J. A. Reid
Agent of the Dominion Lands, or
Homestead Inspector for the District.

I recommend the foregoing application for Patent, believing that the homestead requirements of the "Dominion Lands Act" have, in this case been complied with.

Dated at Calgary this 11th day of Dec A.D. 19 11

for Director
Dominion Lands Agency

Office, 19

Accepted as sufficient.

Commissioner.

I hereby certify that has to-day produced evidence showing Ownership of the of Section Thp. Rge. Mer., from the day of to the present time.

Date 19

The Officer taking this application for patent is requested to exercise particular care that the name of the homesteader is given in full and correctly spelt.

2335990

Sworn Statement of George D. Wallace

SE of Sec. 3 Thp. [illegible] Rge. [illegible] of [illegible] Meridian, in reference to the application for patent of Jacob C. Klemm for NW of Sec. 24 Thp. 11 Rge. 22w of 4 Meridian.

1. What is [illegible] occupation, and where and how long have you resided previous to making this application? — 14 mos since Mar 05. Nov 04 to Dec 05 11 and my last

2. Where do you now reside, and how long have you resided there? Give the exact date. — Mar 05. 7 Mar 05

3. (a) Where did you build your house in which you now dwell? Give the exact date. — 7 Mar 05 to 25 Jan 09, 1 April 09 to 1 Sept 09, 20 Jan. to date

(b) If his residence has been upon land entered by him, or on land of which he is the owner, state fully the circumstances under which such residence was established, and whether it has been continuous since first established. If his family, or any member thereof, does not reside with him on the land, state fully the reasons therefor, and the time and circumstances of their visits thereto. If he has been absent from his residence at any time, state fully the reasons therefor, and the time and circumstances of such absences. —

4. Has any person settled upon, resided on, or cultivated any part of the land since the date of your entry? If so, state fully all particulars in connection therewith, stating the name of such person, the time he went on the land, the time he left, and whether he now resides thereon. — Yes Malcantinais, came 06 left 07

5. How many acres of the land are now under cultivation? Have you a crop growing this season? If so, how many acres? If not, why not?

Year 1905	76	30
Year 1906	178	70
Year 1907		138
Year 1908		
Year 1909		

6. How many acres have been broken and when was each piece broken? Have you backset any portion of the land? If so, when and how much? — 1908 10 Acres, Cattle 1908 - 15 " 1909 - 20 " Came Feed 16 x 36 = 400 2 miles fence = 35

7. What stock (if any) have you owned on the land each year, and how have you disposed of the increase? — Chicken Feed 50, Corn 100 January 2nd

8. What is the nearest post-office to the land? Have you been absent therefrom? — no.

9. What extent of fencing have you done upon the land, and what kind of fence is it? — Yes.

10. What other improvements have you made upon the land, and what was the cost of each? Have you a habitable house on the land? Where is your family now living?

11. Have you any interest, direct or indirect, in this application?

12. Do you make this application for the purpose of securing the land for the timber, stone, coal or other mineral that may be upon it, or for the purpose of speculation?

To Wit:

I George D. Wallace of Albion Ridge, Alta make oath and say that the answers to the foregoing questions are true and correct in every particular.

SO HELP ME GOD.

Sworn before me at [illegible] this [illegible] day of [illegible] 19[illegible]

George D. Wallace,

Having been first read over and explained to the Witness.

[illegible]

Local Agent or Dominion Lands or Homestead Inspector.

for the [illegible] District.

Sworn Statement of Thomas Lynn

NE of Sec. 36 Thp. 11 Rge. 22w of 4 Meridian, in reference to the application for patent of Jacob C. Klemm for NW of Sec. 24 Thp. 11 Rge. 22w of 4 Meridian.

1. What is your occupation, and where and how long have you resided previous to making this application? — Farmer 3½ yrs lived with father on his land Nw. 35 " 2 May 07 to April 08, 1 July 08 to Feb 09, Dec of time near date

2. Where do you now reside, and how long have you resided there? Give the exact date. — Mar 05, 1 Mar 05

3. (a) Where did you build your house in which you now dwell? Give the exact date. — Mar 05 to Feb 09, 1 Mar 09 to date

(b) If his residence has been upon land entered by him, or on land of which he is the owner, state fully the circumstances under which such residence was established, and whether it has been continuous since first established. If his family, or any member thereof, does not reside with him on the land, state fully the reasons therefor, and the time and circumstances of their visits thereto. If he has been absent from his residence at any time, state fully the reasons therefor, and the time and circumstances of such absences. —

4. Has any person settled upon, resided on, or cultivated any part of the land since the date of your entry? If so, state fully all particulars in connection therewith, stating the name of such person, the time he went on the land, the time he left, and whether he now resides thereon. — Yes came date

5. How many acres of the land are now under cultivation? Have you a crop growing this season? If so, how many acres? If not, why not?

Year 1907	42	22
Year 1908	117	42
Year 1909		130
Year 1910		
Year 1911		

6. How many acres have been broken and when was each piece broken? Have you backset any portion of the land? If so, when and how much? — 1908 Acres, Cattle 1911 - 30 Acres 1909 13 " 8 " 1910 20 " " Came Acres 2 x 80 = 160 2 miles fence = 110

7. What stock (if any) have you owned on the land each year, and how have you disposed of the increase? — Chicken Acres = 50, Corn = 50

8. What is the nearest post-office to the land? Have you been absent therefrom? — no.

9. What extent of fencing have you done upon the land, and what kind of fence is it? — Yes

10. What other improvements have you made upon the land, and what was the cost of each? Have you a habitable house on the land? Where is your family now living?

11. Have you any interest, direct or indirect, in this application?

12. Do you make this application for the purpose of securing the land for the timber, stone, coal or other mineral that may be upon it, or for the purpose of speculation?

To Wit:

I Thomas Lynn of Albion Ridge, Alta make oath and say that the answers to the foregoing questions are true and correct in every particular.

SO HELP ME GOD.

Sworn before me at [illegible] this [illegible] day of [illegible] 19[illegible]

Thomas Lynn.

Having been first read over and explained to the Witness.

[illegible]

Local Agent of Dominion Lands or Homestead Inspector.

for the [illegible] District.

Form 31 a.

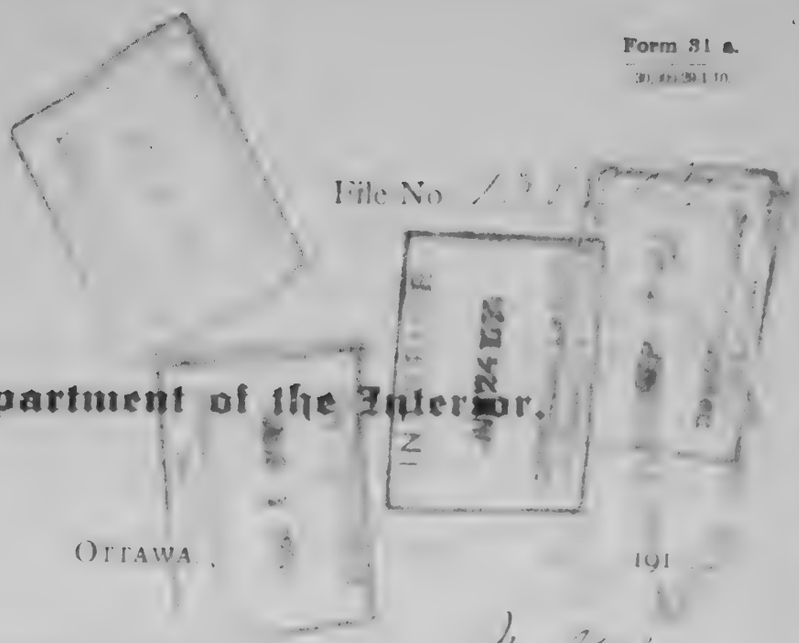

File No

Department of the Interior.

OTTAWA, 191

Sir:—

I have to inform you that a patent for

of Section in Township

Range West of the Meridian,

bearing date the

has issued in your name, and that it has been forwarded to the Registrar of the Land Registration District of

who will issue the certificate of title upon receipt of your application to him therefor, and upon payment of the proper fees, if any.

For this purpose please place yourself in communication with that official, giving him your full name and your Post Office address. His address is

I am, Sir,

Your obedient servant,

PERLEY G. KEYES,

Secretary.

To

Agent. ALBERTA

No. 1383079

DEPARTMENT OF THE INTERIOR.

1907

From

Date

when made

Subject

orm

Statement of Lewis Leavitt

Landerton Alta

in support

of his application for Homestead Patent for S.E. 1/4

of Section 20 Twp. 2 Rge. 26 of W 4th Meridian.

Lewis Leavitt

24 Landerton Alberta

Lewis Leavitt, Dom.

Land Surveyor

Alta.

Leavitt

Form No. 158 Now

I Lewis Leavitt in making oath say that the statements to the foregoing petition are true [illegible] Dominion Lands Act.

For Information as to entry and Patent [illegible] to the Homestead or the land [illegible]

SO HELP ME GOD.

Sworn before me at Landerton

this 24 day of August 1907

Julian Brewster

Agent of the Dominion Lands, or

Homestead Inspector for the District.

I recommend the foregoing application for Patent, covering that the homestead requirements of the Dominion Lands Act have, to this date, been complied with.

Dated April 26 1907

[illegible]

Agent for Dominion Lands for District.

Accepted as sufficient.

A Tilt Ross Dixon

Commissioner

Sworn Statement of [illegible] of Sec. —

Twp. — Rge. — of — Meridian, in reference to the application for patent of [illegible] for [illegible]

of Sec. — Twp. — Rge. — of — Meridian.

[illegible]

Sworn Statement of [illegible] of Sec. —

Twp. — Rge. — of — Meridian, in reference to application for patent of [illegible] for [illegible]

of Sec. — Twp. — Rge. — of — Meridian.

[illegible]

Form No. 40.

1389079

Supplementary Statement made and signed by the affidavit of [illegible] in support of application for patent for the [illegible] of Section [illegible], Township [illegible] Range [illegible] of the [illegible] Meridian.

1. [illegible]

2. [illegible]

3. [illegible]

4. [illegible]

5. [illegible]

6. [illegible]

7. [illegible]

SUPPLEMENTARY STATEMENT

Form No.

Form 81 a.
30,000 29-1-10

File No

Department of the Interior.

OTTAWA

191

Sir:—

I have to inform you that a patent for

of Section in Township

Range West of the Meridian,

bearing date the

has issued in your name, and that it has been forwarded to the Registrar of the Land Registration District of

who will issue the certificate of title upon receipt of your application to him therefor, and upon payment of the proper fees, if any.

For this purpose please place yourself in communication with that official, giving him your full name and your Post Office address. His address is

I am, Sir,

Your obedient servant,

PERLEY G. KEYES,

Secretary.

To

No. 1389083

ALBERTA

DEPARTMENT OF THE INTERIOR.

Form No 7.

Form No. 158.

Sworn Statement of Everhardus Aldus

in support of his application for Homestead Patent for the South East

of Section 12. Twp. 10. Rge. 24 West 4th Meridian.

Everhardus Aldus. 33.
Farmer Lethbridge.
By naturalization
4th April 04.
April 04. April 04.
Continuous since April 04
until present date.

Province of Alberta
Dominion of Canada
To wit:

I, Everhardus Aldus do solemnly swear that I am over the age of eighteen years, and the statements contained in every part of this my application for Homestead Patent for the South East quarter of Section twelve (12) in Township ten (10) Range twenty four (24) West of the Fourth Meridian are true and correct in every particular. That I am a Canadian citizen by naturalization and that I have not received a Homestead Patent for any land under the provisions of the Dominion Lands Act or Acts.

That I do not hold any Homestead Entry or Pre-emption Entry for any land under the provisions of the Dominion Lands Act or Acts, and that I am not acting directly or indirectly for the benefit of any other person or persons whomsoever.

SO HELP ME GOD.

Sworn before me at Lethbridge in the Province of Alberta this 2nd day of April A.D. 1907.

Everhardus Aldus

Agent of the Department of the Interior

Witness

Witness

I recommend that Patent issue to the above applicant as he has complied with the requirements of the "Dominion Lands Act" and amendments thereto in respect of the land described in his application.

Dated at Ottawa, this 2nd day of April A.D. 1907.

Agent of the Department of the Interior

Ottawa.

Assistant Commissioner

F. Fitz Roy Dixon
Commissioner

Wife + 2 children
same as myself.

1904.	21.	7.	
1905.	40.	61.	
1906.	20.	81.	
1907	4.	64	Spring wheat.

1904 3 cows, 3 calves 4 horses 1 pig
1905 6 cattle 6 horses 1 pig
906 3 " 6 " 1 "
1907 " " "
2-38 Lumber = $200.00
1½ Miles 2 wire = $25.00
Granary = $14 x 30 = $60.00
Stable 16 x 40 = 40.00 Shed = 40.00

Ag. Agricultural

The Officer taking this application for patent is requested to exercise particular care that the name of the homesteader is given in full and correctly spelt.

1389083

Sworn Statement of C. Eastman of Sec. Twp 8.
Twp. 10 Rge. 23 w of 4th Meridian, in reference to the
application for patent of C. Addes for S.W.
of Sec. 2 Twp 10 Rge. 23 w of 4th Meridian.

Farming
Tw 8 - 10 - 23
w 4

1st May 04

1st May 04.

Continuous residence
since 1st May 04
until present date

As Homestead with him.

904.	25.	20.
905.	25.	50.
906.	15.	66.
907.	—	65.

904. 3 Cows 3 Calves 4 Horses
1905. 6 Cattle 6 Horses 1 Pig
1906. 3 Cows 3 Calves 6 " 1 "
1907. 3 Cows 3 Calves 7 " 1 "
12 x 38 = Lumber = $ 35.00
2 Rolls 2 wire = 1.25
Granary = $ 50 Well = $ 20
Stable = 30

To Geo.

Dominion of Canada
Province of Alberta
To Wit:

I C. Eastman of Lethbridge
make oath and say that the answers to the foregoing questions are true and were truly answered by me.
SO HELP ME GOD

Sworn before me at Lethbridge this 20th day of [illegible] 1907

Having been first read over and explained to the said Witness.

J.W. Scofford
Local Agent of Dominion Lands or Homestead Inspector.

Lethbridge District.

Sworn Statement of C. Eastman of Sec. S.E. 4
Twp 10 Rge. 23 w of 4th Meridian, in reference to
application for patent of C. Addes for S.W.
of Sec. 12 Twp 10 Rge. 23 w of 4th Meridian.

Farming.
3 Years
on S.E. 18 - 10 - 23 w 4th
1st May 04

1st May 04

Continuous residence
since 1st May 04
until present date.

As Homestead with
him.

Year 904	25	20
Year 905	25	50
Year 906	30	80
Year 907	"	"
Year		
Year		

Year 904 6 Cattle 3 Horses
1905 3 " 4 "
1906-07 3 " 5 " 1 Pig
2 x 38 Lumber = 200
1½ Rolls 2 wire = 25
Granary = 30
Stable = 30 Well = 45

To

Dominion of Canada
Province of Alberta
To Wit:

I C. Eastman of Lethbridge
make oath and say that the answers to the foregoing questions are true and were truly answered by me.
SO HELP ME GOD

Sworn before me at Lethbridge this [illegible] day of [illegible] 1907

Having been first read over and explained to the said Witness.

J.W. Scofford
Local Agent of Dominion Lands or Homestead Inspector.

Lethbridge District.

Form 31 a

File No. 1389-8.3

Department of the Interior.

OTTAWA, 190

Sir:—

I have to inform you that a patent for S.W. 1/4
of Section 12 in Township 10
Range 24 West of the 4th Meridian,
bearing date the 31st
July, 1907, has issued in your name, and that
it has been forwarded to the Registrar of the Land Registration
District of
who will issue the certificate of title upon receipt of your application
therefor and upon payment of the proper fees.

For the purpose please give yourself no communication
with that Office, quoting this your full name and Post Office
address. He will know it.

I am Sir,

Your obedient servant,

PERLEY G. KEYES,

Secretary

To Everhardus Aldus, Esq.,
Lethbridge,
Alta.

1

ALBERTA

No. 1389087

DEPARTMENT OF THE INTERIOR.

Ottawa

Form No. 168.

Sworn Statement of

in support

of his application for Homestead Patent for

of Section Twp. Rge. of Meridian.

I, do solemnly swear that the answers to the foregoing questions are correct and true. That I am a Patentee for this Homestead under the provisions of the Dominion Lands Act."

That I claimed an entry, and claim a Patent for the same for my own benefit and not in the interest or for the benefit of any other person or persons whomsoever.

SO HELP ME GOD.

Sworn before me at
this day of
having first read over and explained to the said
applicant

Agent of the Dominion Lands, or

Homestead Inspector for the District.

I recommend for entry and the issue of Patent, as having fulfilled the homestead requirements of the Dominion Lands Act, and has in other respects complied with

Dated at

26th April 1907

Local Agent for Dominion Lands for District.

Canada, Province of, To wit:

I certify that I have seen
the agreement of Bale No 3112
between Headrow Bay Co
& John M. Williams to get
their receipts amounting to $370
from which application appears
to be the bona fide of the
N½ of Sec 8 - 11 - 20 W
M. Stoffer Agent

The Officer taking this application for patent is requested to exercise particular care that the name of the homesteader is given in full and correctly spelt.

Sworn Statement of

Sworn Statement of

Form 31 a.

File No. 1329 c 87

Department of the Interior.

OTTAWA, [illegible] 19 1907

Sir,

I have to inform you that a patent for [illegible] of Section 9 in Township 14 Range 21 West of the 4th Meridian, bearing date the [illegible] 1911 has been issued in your name, and it has been forwarded to the Registrar of the Land Registration District of SOUTH ALBERTA.

[illegible]

[illegible] address [illegible] THE [illegible] CALGARY [illegible]

I am Sir,

Your obedient servant,

PERLEY G. KEYES,

Secretary.

To [illegible]
[illegible]
[illegible]

Actum. ALBERTA

No. 13,7097

DEPARTMENT OF THE INTERIOR.

1907

Form No. 1

Form No. 158.

Sworn Statement of

in support

of his application for Homestead Patent for

of Section Twp. Rge. of Meridian.

Dominion Lands Agent

CALGARY District.

I hereby certify that the homestead requirements of the Dominion Lands Act in connection with the above application have been complied with to my satisfaction.

Calgary

24th

A.D. 1907

Dominion Lands Agent for District of Calgary

Dep.

Application

Dep.

DOMINION LANDS AGENCY
CALGARY

2nd May 1907

The Officer taking this application for patent is requested to exercise care that the name of the homesteader is given in full and correctly spelt.

Sworn Statement of _____ of Sec. ____

Tph ____ Rge. ____ of ____ Meridian, in reference to the

application for patent of _____ for

of Sec. ____ Thp ____ Rge ____ of ____ Meridian

1589097

Year ____ Broke ____ acres ____ Total ____ acres

Year ____ " ____ " ____ "

Year ____ " ____ " ____ "

Year ____ " ____ " ____ "

Year ____ " ____ " ____ "

Year ____ " ____ " ____ "

Year ____ " ____ " ____ "

To Wit:

I _____ of

make oath and say that the answers to the foregoing questions are true and correct in every particular.

So HELP ME GOD

Sworn before me at

this ____ day of ____ 190__

Having been first read over and explained to the said Witness.

_____

Local Agent of Dominion Lands or Homestead Inspector.

_____

Local Agent, Dominion Lands

CALGARY DISTRICT, OLDS, ALTA.

District.

Form No. 158

Sworn Statement of Peter Jeffery — of Sec. N½ 4

Tph 33 Rge. 2 W of 5th Meridian, in reference to the

application for patent of R. & L. Page for SW¼

of Sec. 2 Thp 34 Rge 3 W of 5th Meridian.

Sworn

Known applicant about 5 years

lived on above described land.

Oct 1st 1903

Aug 15th 1903

Continuous residence

from Aug 15th 1903

to date.

Not absent.

With applicant

Year 1904	Broke	2	acres Total	2 acres
Year 1905	"	3	"	5 "
Year 1906	"	5	"	10 "
Year	"		"	"
Year	"		"	"
Year	"		"	"
Year	"		"	"

	'03	'04	'05	'06
Cattle	20	30	30	30
Horses	2	2	2	2

16 x 24 frame house Value $300

10 acres fenced

2 log barns 20x24

" 12x16

Poultry house & stable

720

2 yrs

Dominion of Canada,
Province of Alberta
To Wit:

I Peter Jeffery of Olds

make oath and say that the answers to the foregoing questions are true and correct in every

So HELP ME GOD

Sworn before me at Olds

this 21st day of October 1907

Having been first read over and explained to the said Witness

_____

Local Agent of Dominion Lands or Homestead Inspector.

_____

Local Agent, Dominion Lands for the

CALGARY DISTRICT, OLDS, ALTA.

No.

Application for a Homestead Entry.

AFFIDAVIT IN SUPPORT OF

Entry.

APPLICATION FOR A

HOMESTEAD ENTRY

Form 31 a.

File No 38969

Department of the Interior.

OTTAWA,

Sir:—

I have to inform you that a patent for S.E. 1/4
of Section 2 in Township 3 of
Range 3 West of the 5th Meridian,
bearing date the 22nd
September 1907 has issued in your name, and that
it has been forwarded to the Registrar of the Land Registration
District of

When called for the certificate of title upon application for registration
hereof, or upon payment of any fees thereon.

For the purpose please place your address in connection with
that of said grantee on your full name and Post Office
address. Her address is

I am Sir,

Your obedient servant,

PERLEY G. KEYES,

Secretary

To

Actum
ALBERTA

No.

DEPARTMENT OF THE INTERIOR

Date

Form No 7.

(REQUEST No.).

The Alberta Railway and Irrigation Company

1389112

John Galt

(As)

Dated 190

The Alberta Railway and Irrigation Company

Application for Patent

THE ALBERTA RAILWAY AND IRRIGATION COMPANY.

LAND DEPARTMENT

LETHBRIDGE, ALBERTA. (CANADA)

1389112

April 1907.

The Secretary,

Department of the Interior,

Ottawa, Ont.:

Sir,

Re 100,000 acre [illegible].

I beg to make formal application for the issue of a Patent for the following land:-

Description of land Sec:	Twp	Rge	Acreage	Land District
[illegible]	13	4	1	320	[illegible]

I enclose cheque for $320.00, being $1.00 per acre and would feel much obliged if you notify me when the Patent is issued, so that I can advise the party to apply to the Registrar at Calgary for the Certificate of Title.

Yours faithfully,

Comptroller.

KEEP ON TOP

Please rush this file to

Mr.

FOR FILE. 6935

No. 13 3112 Receipt No.

File No. 12 3213 Sale No.

PATENT BRANCH.

Ottawa

Interest on $

from

to

Received from

File No. 1389112

Form No 12 A

DEPARTMENT OF THE INTERIOR,

Ottawa,

Sir,

I have to inform you that

has been received at this Department,

Yours obedient servant,

PERLEY G. KEYES.

Department of the Interior

Canada.

ADDRESS REPLY
"TO THE SECRETARY
DEPARTMENT OF THE INTERIOR
OTTAWA

1[illegible].

Ottawa Jul[illegible], 1907.

Copy for [illegible] Lethbridge.

Sir, re 500,000 acre tract.

[illegible]t. Further reference to your letter of the 1[illegible] April last, I am directed to enclose [illegible] receipt official receipt No. 6[illegible] dated the 14th May last for $[illegible], being payment at the rate of 1 per acre for the [illegible] section 15, township [illegible], range 16 west fourth meridian, on account of entry under the [illegible] Act.

I also enclose [illegible] with your letter to [illegible], duly completed. [illegible] for the above land is to be sent to the [illegible] of the entry.

[illegible]

[illegible]

I am, Sir,

Your obedient servant,

[illegible]

Secretary.

[illegible], Esq.,
Land Controller,
[illegible] Irrigation Company,
Lethbridge,
Alberta.

Neil E. Wilson, Esq.,
Comptroller of Alberta Rs. Ire Boy.
Lethbridge

Form 31 a.

File No. 1387/112

Department of the Interior.

OTTAWA,

Sir:-

I have to inform you that a patent for S. 1/2
of Section 13 in Township 14
Range 16 West of the 4th Meridian,
bearing date the 26th
June, 1907, has been issued in your name, and that
it has been forwarded to the Registrar of the Land Registration
District of SOUTH ALBERTA,
who will issue the certificate of title upon receipt of your application to
him therefor, and upon payment of the proper fees, if any.

For this purpose please place yourself in communication
with that official, giving him your full name and your Post Office
address. His address is

I am Sir,

Your obedient servant,

PERLEY G. KEYES,

Secretary.

To Henry Luehr, Esq.,
Spring Grove,
Minnesota,
U.S.A.

1389158

No.

DEPARTMENT OF THE INTERIOR.

190

Date

(When received)

Subject.

Annex

ALBERTA

Form A. Form No. 1.

No. 1664306

APPLICATION FOR A HOMESTEAD ENTRY.

I, [illegible]

of [illegible]

for [illegible]

Dominion Land Act [illegible]

of the [illegible]

of the [illegible]

Form No. 1.

AFFIDAVIT IN SUPPORT OF

CLAIM FOR A HOMESTEAD ENTRY

BY A PERSON WHO HAS NOT PREVIOUSLY OBTAINED HOMESTEAD ENTRY.

DOMINION OF CANADA,

PROVINCE OF NEW BRUNSWICK,

YORK COUNTY, S. S.

I, Martha J. Anderson of the Parish of Douglas in the County of York, Graduate Nurse, make oath and say:-

1. That I am the sister of H. Bertrand Anderson, who in the year 1906 took up a homestead in the Province of Alberta known as N. W. ¼ of Section 30 Township 59 Range 5, West of the 5th Meridian, and that I am also Administratrix of the estate of the said H. Bertrand Anderson having been duly appointed as such shortly after the death of the said H. Bertrand Anderson at Fort Saskatchewan in the said Province of Alberta.

2. That according to the best of my knowledge and belief the said H. Bertrand Anderson lived on the said homestead during the years of 1906, 1907, 1908 and 1909 performing the duties required by law of him during that time and up to the time of his death on May 21st, A. D., 1910.

3. That at the time of his death I visited Fort Saskatchewan, where the said H. Bertrand Anderson died, to arrange to have his body brought to our home in the County of York, New Brunswick, and upon advice took out Letters of Administration as aforesaid of the estate of the said H. Bertrand Anderson and afterwards called upon the Government Sub-agent at that place, Mr. J. J. Libbey, and made an application as Administratrix for the homestead which my brother had occupied.

4. That I afterwards received a letter from Mr. R. W. McKenzie dated July 5th, A. D., 1910 which stated that before a patent could issue it would be necessary to have no less than ten acres cropped during the season of 1911 and that if this were done everything would be complied with and the patent would issue.

5. That I immediately made arrangements with Mr. James Andrea of Paddle River, Alberta, to cultivate ten acres as required in the said season of 1911 and I am advised and believe that the said ten acres has been cultivated

and cropped and that all other duties have been performed necessary to entitle me to have the patent issued.

6. That at the time I was at Fort Saskatchewan I filled in forms at the instance of the Sub-agent, Mr. Libbey, setting forth the facts of my brother's residence and cultivation during the years aforesaid as will as more fully appear by reference to the same.

Sworn to at the City of Fredericton in the County of York this eighteenth day of December, A. D., 1911. Before me,

A Commissioner for taking affidavits to the Supreme Court.

Canada

Province of Alberta.

In the District Court of the District of Edmonton.

Be it remembered that on the 5th day of August A.D. 1910 letters of administration of all and singular the real and personal estate of Harry Bertrand Anderson late of Fort Saskatchewan in the Judicial District of Edmonton in the Province of Alberta, fell-mower who died on or about the 31st day of May A.D. 1910 at Fort Saskatchewan aforesaid, intestate, and had at the time of his death his fixed place of abode and was residing at Fort Saskatchewan aforesaid, were granted to Martha Jane Anderson of Maquapit Lake in the Province of New Brunswick, eldest sister of the said Harry Bertrand Anderson deceased, she having first sworn that she would faithfully and truly administer the estate of the said deceased and pay all just debts and distribute the residue, if any, of the said estate according to law and to exhibit under oath a true and perfect inventory of all and singular the real and personal property of the said deceased and render a just and true account of her administration whenever required by law so to do.

Clerk of the District Court.

In the District Court of the
District of Edmonton.

Harry Bertram Isaacson
deceased.

Letters of Administration.

2674663

Sworn Statement of Martha Jane Anderson
On behalf of the Legal Representatives of the late
Bertrand Anderson

Martha Jane Anderson
33 years Graduate Nurse Saskatchewan
Yrs

Martha Jane Anderson

Martha Jane Anderson

Martha Jane Anderson

Martha Jane Anderson

Edmonton,
January 27th

The Officer taking this application for patent is requested to exercise particular care that the name of the homesteader is given in full and correctly spelt.

RECEIVED
FEB 8 1913

nt of ~~[illegible]~~ John Arnett

o. 37 Rge. 3 of 5 Meridian, in

plication for patent of ~~[illegible]~~ Section

30 Thp. 37 Rge. 3 of 5 Meridian.

1. Where is the applicant now residing?	~~[illegible]~~ Hanover 6 years NE 32. 37 3 5
2. Where have you lived since you first settled on the land?	for six Years on N84 of 32-37-3-W [illegible] last application
3. (a) What date did you first settle on the land?	July 1906 June 11 1906
(b) What date did you begin residence on the land?	from June 11th 1906 to Dec 1st 1906 from Apl 30 1907 to May 30 1908 from Nov 1st 1908 to May 20th 1909
4. (a) Where and what is your present occupation?	
(b) If in any occupation other than farming, how much of your time has been devoted to it during each year since you settled on the land?	
5. Has [illegible] farming carried on with land?	single Man
6. How many [illegible] and what crop has been cropped in each year since settlement?	Year 1906 2 — 6 — Year 1907 3 — 2 — Year 1908 4 — 10 — Year 1909 16 — Year 1 Year 1
7. What number and which [illegible] owner has he had on his homestead in each year since date of entry?	1906 1907 Cattle 2 2
8. What is the area of his house on his present homestead, and what other buildings, and what is its present cash value?	3 Horses 16 20 18 Logs $300 00
9. What extent of fencing has he made on his homestead, and what is the present cash value thereof?	25 rods fenced 50 00
10. What other buildings have been erected on his homestead by him? What is the present value of same? When were they made? Have any been made from timber cut on the land? If so, state particulars.	1 Well 25 00 1 rods broken 30 00
11. Have you any interest, direct or indirect, in any other homestead entry or pre-emption?	No
12. Do you swear that the statements by you contained in your application for patent are just and true, and that you have fulfilled all the requirements of the Dominion Lands Act in connection with your homestead entry?	Yes

Sworn Statement of Honore Pare

of Sec N ½ 20 Thp. 37 Rge. 3 of 5 Meridian, in

reference to the application for patent of ~~[illegible]~~ Section

for ½ E of Sec. 30 Thp. 37 Rge. 3 of 5 Meridian.

1. Where is the applicant now residing?	Farmer 6 years on N ½ 20 37 3 5
2. Where have you lived since you first settled on the land?	lived on land Saskatchewan have lived on N ½ 20, 6 years
3. (a) What date did you first settle on the land?	July 1906 June 11 1906 to Dec 1st 1906
(b) What date did you begin residence on the land?	from June 11 to Dec 1st 1906 from Apl 30th 1907 to May 30th 1908 from Nov 1st 1908 to May 20th 1909
4. (a) Where and what is your present occupation?	
(b) If in any occupation other than farming, how much of your time has been devoted to it during each year since you settled on the land?	
5. Has [illegible] farming carried on with land?	single Man
6. How many [illegible] and what crop has been cropped in each year since settlement?	Year 1906 2 — 6 — Year 1907 2 — 2 — Year 1908 4 — 10 — Year 1909 16 — Year 1 Year 1
7. What number and which [illegible] owner has he had on his homestead in each year since date of entry?	1906 1907 Cattle 2 2
8. What is the area of his house on his present homestead, and what other buildings, and what is its present cash value?	3 Horses 16 20 18 Logs $300 00
9. What extent of fencing has he made on his homestead, and what is the present cash value thereof?	25 rods fenced 50 00
10. What other buildings have been erected on his homestead by him? What is the present value of same? When were they made? Have any been made from timber cut on the land? If so, state particulars.	1 Well 25 00 3 rods broken 30 00
11. Have you any interest, direct or indirect, in any other homestead entry or pre-emption?	No
12. Do you swear that the statements by you contained in your application for patent are just and true, and that you have fulfilled all the requirements of the Dominion Lands Act in connection with your homestead entry?	Yes

Saskatchewan
Alberta
To Wit:

I John Arnett of Paddle River

make oath and say that the answers to the foregoing questions are true and correct in every particular.
SO HELP ME GOD.

Sworn before me at Paddle River

this 28th day of January 1913

Having been first read over and explained to the Witness.

John Arnett

L. C. Hagen

Local Agent of Dominion Lands ~~Homestead~~ Inspector

for the ~~[illegible]~~ District.

Saskatchewan
Alberta
To Wit:

I Honore Pare of Paddle River P.O.

make oath and say that the answers to the foregoing questions are true and correct in every particular.
SO HELP ME GOD.

Sworn before me at Paddle River

this 17th day of January 1913

Having been first read over and explained to the Witness.

Honore Pare

L. C. Hagen

Local Agent of Dominion Lands ~~Homestead~~ Inspector

for the ~~[illegible]~~ District.

Form 31
[illegible]

File No. [illegible]

Department of the Interior.

[illegible]

Sir: [illegible]

I have to inform you that a [illegible]
of Section [illegible] in Township
Range [illegible] West of the [illegible] Meridian

[illegible] by the

[illegible] entered on your application that
it has been awarded to the Register of the Land Registration
District of
who will issue the certificate of title upon receipt of your application
to obtain the same, and upon payment of the proper fee, if any.

For this purpose you should call at the [illegible] with
that record, giving him your full name and your Post Office address.

His address is

I am, Sir,

Your obedient servant,

PERLEY G. KEYES,

Secretary.

To [illegible]

Action ALBERTA

No. 1389164

DEPARTMENT OF THE INTERIOR.

Form

Date

Form No. 2

Form No. 1.

Form A

No.

Application for Entry for a Homestead, a Preemption, or a Purchased Homestead.

1778309

I, Leonard Sheppard

of Vermilion do hereby apply for an Entry

for a Homestead under the provisions of Section 11 in Twp

behalf of the Dominion Lands Act, for the N E Quarter Section of Section number

12 Township 47 , Range 8 W of

the 4th Meridian.

2 ~~I am a Native subject~~

3 I am a United States subject, but I declare that it is my intention to become a British subject under the laws of Canada.

Witness: Leo. A. Sheppard

Edmonton Dist.

November 17th 1908

N.B. Declaration [illegible]

No.	Name in full	Country of birth	Subdivision of country of birth	Last place of residence	Trade or occupation
8		U S of America	Canada	Battleford Sask	Farming

Form B.

Affidavit in support of an Application for Entry for a Homestead, a Pre-emption or a Purchased Homestead.

I, Leonard Sheppard

of Vermilion do solemnly swear (or affirm, *as the case may be*), that I am over eighteen years of age; that to the best of my knowledge and belief the land in respect of which my application is made is agricultural land not open to entry, and that there is no person residing on the said land; that there are no improvements thereon; that this application is made for my exclusive use and benefit, with the intention of my residing upon and cultivating the said land, and neither directly nor indirectly for the use or benefit of any other person or persons whomsoever.

(2.) That I have not heretofore obtained an Entry for a Homestead on Dominion Lands.

(3.) That I obtained Entry for a Homestead on the

day of , 19 , for Quarter section of

Section , Township , Range

of the Meridian, but forfeited or abandoned it, or sold my right to the same.

4. That this application is made for my exclusive use and benefit, with the intention of my residing upon and cultivating the said land, and neither directly nor indirectly for the use or benefit of any other person or persons whomsoever.

(5.) That my homestead entry is in good standing at this date.

Leonard S. Sheppard.

Subscribed and sworn to this 14th

day of November 1908

before me at Vermilion

Local Agent,
[or Sub-agent, *as the case may be*.]

NOTE.—Strike out paragraph 2 if applicant has already obtained homestead entry.

NOTE.—Paragraph 3 of application may in the case of an application for a pre-emption be necessary.

Department of the Interior

Canada

(Homestead

Entry No. 1

Sir,

I beg to inform you that your entry for the [illegible] Quarter of Section [illegible], Township [illegible], Range [illegible] Meridian, will now be cancelled in accordance with the declaration you have executed and the land [illegible] available for [illegible].

The Dominion Lands Inspector's Valuation of the improvements which you say consist of [illegible]

CANCELLED.

[illegible] will be collected in addition to the entry fee [illegible].

The presentation of this letter to any Agent of Dominion Lands will [illegible] his authority for granting you an homestead entry for any available land on the ordinary terms [illegible].

Your obedient servant,

[illegible]
Secretary

Form A.

Form No. 1.

No. 16125
39113

Application for Entry for a Homestead, a Pre-emption or a Purchased Homestead.

I, Lillian Golledge

of Merrimille

do hereby apply for an Entry

for a Homestead under the provisions of Section 11 of the

Default of the Dominion Lands Act for the South East Quarter Section of Section number

12 in Township 49 Range 1 W

the 4 Meridian

Edmonton Lillian Golledge

1/2 Township Land Division Number

Form B.

Affidavit in support of an Application for Entry for a Homestead, a Pre-emption or a Purchased Homestead.

I, Lillian Eveleigh

of Manville

do solemnly swear (or affirm, as the case may be) that I am over eighteen years of age; that to the best of my knowledge and belief the land in respect of which my application is made is unoccupied and unappropriated Dominion land and open to entry and that no person resides on the said land; that there are no improvements thereon; that this application is made for my exclusive use and benefit, with the intention of my residing upon and cultivating the said land, and not directly, nor indirectly for the use or benefit of any other person or persons whomsoever.

2. That I have not heretofore entered for a Homestead or Pre-emption or Purchased Homestead.

3. That I obtained Entry for a Homestead on the

day of 19 for

Township Range

of the West Principal Meridian and subsequently [illegible]

4. [illegible]

5. [illegible]

Lillian Eveleigh.

Sworn before me at

this day of 19

[illegible]

[illegible]

128107

Form No. 168.

Sworn Statement of Lillian Golledge

in support of his application for Homestead Patent for S ½ Quarter of Section 12 Township 49 Range 8 of W 4 Meridian.

1. What is your name in full, age, occupation and Post Office address?

Lillian Golledge 43 Years Farmer
Innisfree Alberta

2. (1) Are you a British subject at the present time? and (2) have you ever been naturalized? Are you a British subject by birth, naturalization or repatriation?

(1) Yes (2) Yes
(3) By birth

NOTE. If by naturalization or repatriation, certificate must be furnished. If through parents, certificate of marriage, birth of parents, or description of land homesteaded by father or mother.

3. (a) When did you obtain homestead entry, (b) when did you build your house on the land, and (c) when did you commence actual residence thereon?

(a) Feb 1st 1909
(b) May 1910
(c) April 1st 1911

4. What portion of each year since commencement of residence have you been upon the land, giving actual dates?

35 / 479

Since April 1st 1911 continuously to date of this application

5. When did you first erect a house on your homestead, and where did you reside previous to that time, and for what portion of such time have you claimed exemption from residence duties?

2 years same residence as above time

6. Of what does your family consist, when did they first come to your homestead, and for what portion of such time have you claimed exemption from residence duties?

7. (a) What portion of the land have you cultivated yourself each year since entry? (Give fractional parts.)

(b) What portion has been cultivated by others, and who? (Give name.)

(c) What crops were put in each year, and what is the present condition?

(d) What improvements have you made each year? (Give value.)

(e) What portion of your homestead have you rented each year, and to whom? (Give name and address of tenant.)

MAY 2 1913
EDMONTON ALTA.

8. How many acres of land have you broken each year since your homestead entry? How many acres have you cultivated each year?

	Broken	Cultivated
Year 1910	2	
Year 1911	20	2
Year 1912	10	12
Year 1913		32
Year		
Year		

9. What number of what animals are the owner, have you had on your homestead, each year since date of perfecting entry?

	1910	11	12	13
Cattle			4	4
Horses		2	6	6
Pigs			3	3

10. What is the size of your house on your homestead, and of what material and what is its present cash value?

Logs 18 X 36 Val $300

Stable, 24 X 24 .. $50

Fowl house 14 X 12 . $35

Well & bands Val $130

2 Sets to one .. $155

11. What other buildings have been erected on your homestead? What other improvements have been made thereon, and what is the cash value of the same?

Stable 50 ft; outhouse

12. What number of Cattle have been made on your homestead and what was the number in the year previous?

$50

13. Are there any improvements of any other kind on the year previous? If so, state what and the value of the same. Have you cultivated any portion of your homestead in each year? If so, state how many acres in each year.

$10

14. Have you had any other homestead entry? If so, describe it and say what became of it.

$5

15. Have you mortgaged, assigned or otherwise parted or agreed to part with the possession of your homestead or any part thereof? If so, when and to whom?

Province of Alberta
To Wit:

I, William Pollock, do solemnly swear that the answers to the foregoing questions are true and correct in every particular. That I claim a Patent for the Homestead under the provisions of *The Dominion Lands Act*.

That I obtained an entry, and claim a Patent for the same for my own benefit and not in the interest or for the benefit of any other person or persons whomsoever. So help me God.

Sworn before me at [illegible]

25 April A. D. 1913

having first been read over and explained to the said applicant.

Sub Agent of the Dominion Lands, ~~or Homestead Inspector~~ for the [illegible] District.

I hereby certify that [illegible] has to-day produced evidence showing ownership of the [illegible] of Section [illegible] Township [illegible] Range [illegible] Meridian, from the [illegible] day of [illegible] to the present time; that all payments have been made to date, and that at least one third of the total purchase price has been paid.

Date [illegible] 191 [illegible]

Local Agent.

Crop & Farmer Hay, &
Seed Grain records.

I recommend the foregoing application for Patent, believing that the homestead requirements of *The Dominion Lands Act* have, in this case, been complied with.

Dated at [illegible]

May 7th A.D. 1913

[illegible] Dominion Lands [illegible] District

Ottawa [illegible] 191 [illegible]

Accepted as sufficient.

[illegible]
Assistant Deputy [illegible]

The Officer taking this application for patent is requested to exercise particular care that the name of the homesteader is given in full and correctly spelled.

Sworn Statement of Percy Fielding

of Section [illegible] Township [illegible] Range 7

of [illegible] Meridian, in reference to the application for patent of

[illegible] for [illegible] of Section [illegible]

Township [illegible] Range [illegible] of [illegible] Meridian.

1. What is [illegible] occupation and how long have you known the applicant?

Farmer & Dairyman for my family have lived in [illegible] for many years

2. Where have you resided since you have known the applicant? Give places and dates.

[illegible]

3. Did he build his house? and [illegible] that residence thereon, meaning [illegible]

Built 1910 in April 1st 1911 from April 1st 1912 continuously & [illegible]

4. What portion of each year since commencement of residence has he lived upon the land? Give particulars.

5. Has his residence been on land owned by himself or [illegible]

6. Has he [illegible] family resided with him? Give [illegible]

I have come [illegible]

Year	Acres cropped	Acres broken
[illegible]	2	
[illegible]	20	2
[illegible]	10	22
[illegible]		32
[illegible]		
[illegible]		

7. What stock of which applicant is owner has he [illegible]

1911 12 13

Cattle

Horses 2

Pigs

8. What is the [illegible]

Hay 5 x 30 Load $3.00

9. What [illegible]

2 Buildings $85

Stable 12 x 24 $30

10. What [illegible]

Coal house 8 x 12 $1

Well & pump $30

11. Have you any interest direct or [illegible]

No

12. Do you [illegible]

Province of Canada

Province of Alberta

To Wit:

I, Percy Fielding of [illegible] make oath and say that the answers to the foregoing questions are true and correct in every particular. So HELP ME GOD.

Sworn before me at [illegible]

this 25th day of April 1913

having been first read over and explained to the witness.

[illegible]

Local Agent of Dominion Lands ~~or Homestead Inspector~~

for the Edmonton District.

Sworn Statement of H Coe

of Section 6 - 24 Township 49 Range [illegible]

of 4 Meridian, in reference to the application for patent of

Dominion College for N E of Section 2

Township 49 Range 8 W of 4 Meridian

1. What is your occupation and how long have you known the applicant?

Farmer and Dealer
for my homestead N E 2 [illegible]

2. Where have you resided and for what period have known the applicant since? Give places and dates.

[illegible]

3. (a) When did he build his present residence and when did he commence actual residence thereon for the purpose of making it his permanent home?

March 2 Abord 1st 1910
From April 1st 910 Continuously
to date

4. (a) What portion of each year since commencement of residence has he lived upon the land? Give actual dates.

5. Has he cultivated any land? If so, how much each year and what crops? Give dates.

2 tons Crop [illegible]

6. How much land in cultivation has been cropped each year upon the homestead?

[illegible]		
1911	20	22
1912	10	32
[illegible]		
[illegible]		
[illegible]		

7. What stock of which applicant is owner has he had on the homestead each year since [illegible]?

1911	2	3
Cattle		
Horses		
Pigs	3	3

8. What is the area of his house on his present homestead and what are its dimensions and what is its present condition?

Log 9 x 36 Val $300

9. What outbuildings has he made on his homestead and what are their present condition?

2 Stable wire $195
Stable 24 x 24 $150

10. What other improvements have been effected on his homestead? What fences and how many miles thereof? What is the cash value of the same?

Fowl house 14 x 12 - 35
Well & Pump $135

11. Have you any interest direct or indirect in the application?

No

12. Do you know of any reason why a patent should not issue to the applicant for the land?

No

Dominion Of Canada
Province Of Alberta
To Wit:

I, H Coe of [illegible] make oath and say that the answers to the foregoing questions are true and correct in every particular. So HELP ME GOD.

Sworn before me at Edmonton

this 26 day of April 1913

having been first read over and explained to the witness

H C Mac

Local Agent of Dominion Lands or ~~Homestead Inspector~~

for the [illegible] District.

Form 31 a

File No. [illegible]

Department of the Interior.

Ottawa [illegible] 191

Madam

I have [illegible] of Section 12
Range 8 [illegible]

2nd June, 1913. [illegible] and that it has been forwarded to the Registrar of the Land Registration District of [illegible]

who will thereupon issue a certificate of [illegible] to him therefor, and upon payment [illegible]

For the purpose [illegible] with that official [illegible] address. His address [illegible]

I am Sir,

Your obedient servant,

L. PERREIRA,

Secretary.

To Mrs. Adrian Fiedler,
[illegible]
[illegible]

1389176

Action

ALBERTA

DEPARTMENT OF THE INTERIOR.

1907

From

Date

Form No 1

1389176

Form No 159.

Sworn Statement of -

[illegible] in support

of his application for Homestead Patent for S. E.

of Section 24 Twp. 21 Rge. 16 of 4th Meridian.

[illegible]

[illegible]

[illegible]

Sworn Statement of [illegible] of Sec. [illegible]

Twp. [illegible] Rge. [illegible] of the [illegible] Meridian, in reference to the application for patent of [illegible] for [illegible] of Sec. [illegible] Twp. [illegible] Rge. [illegible] of the [illegible] Meridian.

I. Which way?

2. When?

3. When?

4. When?

5. When?

6. When?

7. When?

8. When?

9. When?

10. When?

11. When?

12. When?

13. When?

14. When?

15. When?

16. When?

17. When?

18. When?

19. When?

20. When?

21. When?

22. When?

23. When?

24. When?

25. When?

26. When?

27. When?

28. When?

29. When?

30. When?

31. When?

32. When?

33. When?

34. When?

35. When?

36. When?

37. When?

38. When?

39. When?

40. When?

41. When?

42. When?

43. When?

44. When?

45. When?

46. When?

47. When?

48. When?

49. When?

50. When?

51. When?

52. When?

53. When?

54. When?

55. When?

56. When?

57. When?

58. When?

59. When?

60. When?

61. When?

62. When?

63. When?

64. When?

65. When?

66. When?

67. When?

68. When?

69. When?

70. When?

71. When?

72. When?

73. When?

74. When?

75. When?

76. When?

77. When?

78. When?

79. When?

80. When?

81. When?

82. When?

83. When?

84. When?

85. When?

86. When?

87. When?

88. When?

89. When?

90. When?

91. When?

92. When?

93. When?

94. When?

95. When?

96. When?

97. When?

98. When?

99. When?

100. When?

101. When?

102. When?

103. When?

104. When?

105. When?

106. When?

107. When?

108. When?

109. When?

110. When?

111. When?

112. When?

113. When?

114. When?

115. When?

116. When?

117. When?

118. When?

119. When?

120. When?

121. When?

122. When?

123. When?

124. When?

125. When?

126. When?

127. When?

128. When?

129. When?

130. When?

131. When?

132. When?

133. When?

134. When?

135. When?

136. When?

137. When?

138. When?

139. When?

140. When?

141. When?

142. When?

143. When?

144. When?

145. When?

146. When?

147. When?

148. When?

149. When?

150. When?

151. When?

152. When?

153. When?

154. When?

155. When?

156. When?

157. When?

158. When?

159. When?

160. When?

161. When?

162. When?

163. When?

164. When?

165. When?

166. When?

167. When?

168. When?

169. When?

170. When?

171. When?

172. When?

173. When?

174. When?

175. When?

176. When?

177. When?

178. When?

179. When?

180. When?

181. When?

182. When?

183. When?

184. When?

185. When?

186. When?

187. When?

188. When?

189. When?

190. When?

191. When?

192. When?

193. When?

194. When?

195. When?

196. When?

197. When?

198. When?

199. When?

200. When?

201. When?

202. When?

203. When?

204. When?

205. When?

206. When?

207. When?

208. When?

209. When?

210. When?

211. When?

212. When?

213. When?

214. When?

215. When?

216. When?

217. When?

218. When?

219. When?

220. When?

221. When?

222. When?

223. When?

224. When?

225. When?

226. When?

227. When?

228. When?

229. When?

230. When?

231. When?

232. When?

233. When?

234. When?

235. When?

236. When?

237. When?

238. When?

239. When?

240. When?

241. When?

242. When?

243. When?

244. When?

245. When?

246. When?

247. When?

248. When?

249. When?

250. When?

251. When?

252. When?

253. When?

254. When?

255. When?

256. When?

257. When?

258. When?

259. When?

260. When?

261. When?

262. When?

263. When?

264. When?

265. When?

266. When?

267. When?

268. When?

269. When?

270. When?

271. When?

272. When?

273. When?

274. When?

275. When?

276. When?

277. When?

278. When?

279. When?

280. When?

281. When?

282. When?

283. When?

284. When?

285. When?

286. When?

287. When?

288. When?

289. When?

290. When?

291. When?

292. When?

293. When?

294. When?

295. When?

296. When?

297. When?

298. When?

299. When?

300. When?

301. When?

302. When?

303. When?

304. When?

305. When?

306. When?

307. When?

308. When?

309. When?

310. When?

311. When?

312. When?

313. When?

314. When?

315. When?

316. When?

317. When?

318. When?

319. When?

320. When?

321. When?

322. When?

323. When?

324. When?

325. When?

326. When?

327. When?

328. When?

329. When?

330. When?

331. When?

332. When?

333. When?

334. When?

335. When?

336. When?

337. When?

338. When?

339. When?

340. When?

341. When?

342. When?

343. When?

344. When?

345. When?

346. When?

347. When?

348. When?

349. When?

350. When?

351. When?

352. When?

353. When?

354. When?

355. When?

356. When?

357. When?

358. When?

359. When?

360. When?

361. When?

362. When?

363. When?

364. When?

365. When?

366. When?

367. When?

368. When?

369. When?

370. When?

371. When?

372. When?

373. When?

374. When?

375. When?

376. When?

377. When?

378. When?

379. When?

380. When?

381. When?

382. When?

383. When?

384. When?

385. When?

386. When?

387. When?

388. When?

389. When?

390. When?

391. When?

392. When?

393. When?

394. When?

395. When?

396. When?

397. When?

398. When?

399. When?

400. When?

401. When?

402. When?

403. When?

404. When?

405. When?

406. When?

407. When?

408. When?

409. When?

410. When?

411. When?

412. When?

413. When?

414. When?

415. When?

416. When?

417. When?

418. When?

419. When?

420. When?

421. When?

422. When?

423. When?

424. When?

425. When?

426. When?

427. When?

428. When?

429. When?

430. When?

431. When?

432. When?

433. When?

434. When?

435. When?

436. When?

437. When?

438. When?

439. When?

440. When?

441. When?

442. When?

443. When?

444. When?

445. When?

446. When?

447. When?

448. When?

449. When?

450. When?

451. When?

452. When?

453. When?

454. When?

455. When?

456. When?

457. When?

458. When?

459. When?

460. When?

461. When?

462. When?

463. When?

464. When?

465. When?

466. When?

467. When?

468. When?

469. When?

470. When?

471. When?

472. When?

473. When?

474. When?

475. When?

476. When?

477. When?

478. When?

479. When?

480. When?

481. When?

482. When?

483. When?

484. When?

485. When?

486. When?

487. When?

488. When?

489. When?

490. When?

491. When?

492. When?

493. When?

494. When?

495. When?

496. When?

497. When?

498. When?

499. When?

500. When?

501. When?

502. When?

503. When?

504. When?

505. When?

506. When?

507. When?

508. When?

509. When?

510. When?

511. When?

512. When?

513. When?

514. When?

515. When?

516. When?

517. When?

518. When?

519. When?

520. When?

521. When?

522. When?

523. When?

524. When?

525. When?

526. When?

527. When?

528. When?

529. When?

530. When?

531. When?

532. When?

533. When?

534. When?

535. When?

536. When?

537. When?

538. When?

539. When?

540. When?

541. When?

542. When?

543. When?

544. When?

545. When?

546. When?

547. When?

548. When?

549. When?

550. When?

551. When?

552. When?

553. When?

554. When?

555. When?

556. When?

557. When?

558. When?

559. When?

560. When?

561. When?

562. When?

563. When?

564. When?

565. When?

566. When?

567. When?

568. When?

569. When?

570. When?

571. When?

572. When?

573. When?

574. When?

575. When?

576. When?

577. When?

578. When?

579. When?

580. When?

581. When?

582. When?

583. When?

584. When?

585. When?

586. When?

587. When?

588. When?

589. When?

590. When?

591. When?

592. When?

593. When?

594. When?

595. When?

596. When?

597. When?

598. When?

599. When?

600. When?

601. When?

602. When?

603. When?

604. When?

605. When?

606. When?

607. When?

608. When?

609. When?

610. When?

611. When?

612. When?

613. When?

614. When?

615. When?

616. When?

617. When?

618. When?

619. When?

620. When?

621. When?

622. When?

623. When?

624. When?

625. When?

626. When?

627. When?

628. When?

629. When?

630. When?

631. When?

632. When?

633. When?

634. When?

635. When?

636. When?

637. When?

638. When?

639. When?

640. When?

641. When?

642. When?

643. When?

644. When?

645. When?

646. When?

647. When?

648. When?

649. When?

650. When?

651. When?

652. When?

653. When?

654. When?

655. When?

656. When?

657. When?

658. When?

659. When?

660. When?

661. When?

662. When?

663. When?

664. When?

665. When?

666. When?

667. When?

668. When?

669. When?

670. When?

671. When?

672. When?

673. When?

674. When?

675. When?

676. When?

677. When?

678. When?

679. When?

680. When?

681. When?

682. When?

683. When?

684. When?

685. When?

686. When?

687. When?

688. When?

689. When?

690. When?

691. When?

692. When?

693. When?

694. When?

695. When?

696. When?

697. When?

698. When?

699. When?

700. When?

701. When?

702. When?

703. When?

704. When?

705. When?

706. When?

707. When?

708. When?

709. When?

710. When?

711. When?

712. When?

713. When?

714. When?

715. When?

716. When?

717. When?

718. When?

719. When?

720. When?

721. When?

722. When?

723. When?

724. When?

725. When?

726. When?

727. When?

728. When?

729. When?

730. When?

731. When?

732. When?

733. When?

734. When?

735. When?

736. When?

737. When?

738. When?

739. When?

740. When?

741. When?

742. When?

743. When?

744. When?

745. When?

746. When?

747. When?

748. When?

749. When?

750. When?

751. When?

752. When?

753. When?

754. When?

755. When?

756. When?

757. When?

758. When?

759. When?

760. When?

761. When?

762. When?

763. When?

764. When?

765. When?

766. When?

767. When?

768. When?

769. When?

770. When?

771. When?

772. When?

773. When?

774. When?

775. When?

776. When?

777. When?

778. When?

779. When?

780. When?

781. When?

782. When?

783. When?

784. When?

785. When?

786. When?

787. When?

788. When?

789. When?

790. When?

791. When?

792. When?

793. When?

794. When?

795. When?

796. When?

797. When?

798. When?

799. When?

800. When?

801. When?

802. When?

803. When?

804. When?

805. When?

806. When?

807. When?

808. When?

809. When?

810. When?

811. When?

812. When?

813. When?

814. When?

815. When?

816. When?

817. When?

818. When?

819. When?

820. When?

821. When?

822. When?

823. When?

824. When?

825. When?

826. When?

827. When?

828. When?

829. When?

830. When?

831. When?

832. When?

833. When?

834. When?

835. When?

836. When?

837. When?

838. When?

839. When?

840. When?

841. When?

842. When?

843. When?

844. When?

845. When?

846. When?

847. When?

848. When?

849. When?

850. When?

851. When?

852. When?

853. When?

854. When?

855. When?

856. When?

857. When?

858. When?

859. When?

860. When?

861. When?

862. When?

863. When?

864. When?

865. When?

866. When?

867. When?

868. When?

869. When?

870. When?

871. When?

872. When?

873. When?

874. When?

875. When?

876. When?

877. When?

878. When?

879. When?

880. When?

881. When?

882. When?

883. When?

884. When?

885. When?

886. When?

887. When?

888. When?

889. When?

890. When?

891. When?

892. When?

893. When?

894. When?

895. When?

896. When?

897. When?

898. When?

899. When?

900. When?

901. When?

902. When?

903. When?

904. When?

905. When?

906. When?

907. When?

908. When?

909. When?

910. When?

911. When?

912. When?

913. When?

914. When?

915. When?

916. When?

917. When?

918. When?

919. When?

920. When?

921. When?

922. When?

923. When?

924. When?

925. When?

926. When?

927. When?

928. When?

929. When?

930. When?

931. When?

932. When?

933. When?

934. When?

935. When?

936. When?

937. When?

938. When?

939. When?

940. When?

941. When?

942. When?

943. When?

944. When?

945. When?

946. When?

947. When?

948. When?

949. When?

950. When?

951. When?

952. When?

953. When?

954. When?

955. When?

956. When?

957. When?

958. When?

959. When?

960. When?

961. When?

962. When?

963. When?

964. When?

965. When?

966. When?

967. When?

968. When?

969. When?

970. When?

971. When?

972. When?

973. When?

974. When?

975. When?

976. When?

977. When?

978. When?

979. When?

980. When?

981. When?

982. When?

983. When?

984. When?

985. When?

986. When?

987. When?

988. When?

989. When?

990. When?

991. When?

992. When?

993. When?

994. When?

995. When?

996. When?

997. When?

998. When?

999. When?

1000. When?

I [illegible]

make oath and say that the answers to the foregoing questions are true and correct in every particular.

SO HELP ME GOD.

Sworn before me at [illegible]

this [illegible] day of [illegible]

Having been first read over and explained to the said Witness.

[illegible]

Local Agent of Dominion Lands ~~or Homestead Inspector~~

for the [illegible] District.

Form 31 a.

File No. 13[illegible]1716

Department of the Interior.

OTTAWA, JUN 17 1907 190

Sir :—

I have to inform you that a patent for N ½ 6 ¼
of Section 29 in Township 37
Range 13 West of the 4th Meridian,
bearing date the
3rd June, 1907 has issued in your name, and that
it has been forwarded to the Registrar of the Land Registration
District of NORTH ALBERT,
who will issue the certificate of title upon receipt of your application to
him therefor, and upon payment of the proper fees, if any.

For the purpose please place yourself in communication
with that officer, giving him your full name and your P. O. address. His address is

Edmonton, Alta.

I am Sir,

Your obedient servant,

PERLEY G. KEYES,

Secretary

To [illegible]

Stettler

Alta.

1389170

Actim. ALBERTA

No.

DEPARTMENT OF THE INTERIOR.

1907

From

Date

when received

Copy or Extract of
Document Record of
W. H. 4 - 37 - 2 W.

Form 52.

138917 Form No 158.

Sworn Statement of

in support of his application for Homestead Patent for

of Section Twp. Rge. of Meridian.

Province of Manitoba
Dominion Lands
Land Agency
Dec. 31st 1908
Received June 10th 1909
Land Agency
Four to Apply
Homestead Entry

Province of Manitoba,
Dominion Lands,
Land Agency,
Dec. 31st 1908.
Received June 10th 1909.
Land Agency.
Four to Apply.
Homestead Entry.

Sworn Statement of [illegible] of Sec. [illegible]

Twp. [illegible] Rge. [illegible] of [illegible] Meridian, in reference to the application for patent of [illegible] for [illegible] of Sec. [illegible] Twp. [illegible] Rge. [illegible] of [illegible] Meridian.

Dominion of Alberta } To Wit:

I [illegible] of [illegible]

make oath and say that the answers to the foregoing questions are true and correct in every particular.

SO HELP ME GOD

Sworn before me at [illegible]

this [illegible] day of [illegible] 190[illegible]

Having been first read over and explained to the said Witness.

[illegible]

Local Agent of Dominion Lands ~~or Homestead Inspector~~.

for the [illegible] District.

Sworn Statement of [illegible] of Sec. [illegible]

Twp. [illegible] Rge. [illegible] of [illegible] Meridian, in reference to the application for patent of [illegible] for [illegible] of Sec. [illegible] Twp. [illegible] Rge. [illegible] of [illegible] Meridian.

Dominion of Alberta } To Wit:

I [illegible] of [illegible]

make oath and say that the answers to the foregoing questions are true and correct in every particular.

SO HELP ME GOD

Sworn before me at [illegible]

this [illegible] day of [illegible] 190[illegible]

Having been first read over and explained to the said Witness.

[illegible]

Local Agent of Dominion Lands ~~or Homestead Inspector~~.

for the [illegible] District.

Form 31 a

File No 1389170

Department of the Interior.

OTTAWA, 190

Sir :—

I have to inform you that a patent for N.W. 1/4 of Section 4 in Township 39 Range 2 West of the 5th Meridian, bearing date the 11th September 1907 has issued in your name, and that it has been forwarded to the Registrar of the Land Registration District of who will issue the certificate of title upon receipt of your application to him therefor, and payment of the proper fees, if any.

For this purpose please place yourself in communication with that officer, giving him your full name and your Post Office address. His address is

I am Sir,

Your obedient servant,

PERLEY G. KEYES,

Secretary.

To August Lund Esq.
Red Deer
Alta.

No. 1389196

ALBERTA

DEPARTMENT OF THE INTERIOR.

1901

From Peace River Landing

Date Wednesday

Subject Returns

N.B. 2-45-9-W 4th

Form No. 158.

Sworn Statement of [illegible] in support

of his application for Homestead Patent for N. E.
of 4 Sec. 26 Thp. 9 Rge. 4 of 4 Meridian.

1. What is your name in full, age, occupation and Post Office address?

[illegible] Edmonton Farmer
Edna, Alta.

2. (1) Are you a British subject by birth, or (2) have you taken the oath of allegiance, or are you a British subject by birth, Naturalization or Repatriation?

(1) Yes (2) Yes
(3) by birth.

NOTE—If by naturalization or repatriation, certificate must be produced. If through parents, affidavit must be furnished, or the Patent of land homesteaded by Father or Mother.

3. (a) When did you obtain homestead entry, (b) when did you begin to reside upon your homestead, and (c) when did you commence actual residence thereon?

(a) 12 Dec. 1908.
(b) ~~Oct~~ Sept. 1908.
(c) 12 Dec. 08 to 5 Dec. 09
1 Dec. 09 to 5 Dec. 1910.

4. Where [illegible] since commencement of residence were you employed and what has been your occupation?

working in Edmonton and on Farm.
Left wife & one child

5. What amount from your own resources were you required to have and what has been your expenditure?

6. Of whom do your family consist, when did they first reside with you, and what is the present age of each? If absent, state when you last saw them, and where they are now?

7. If residence has been performed on land owned by yourself or by father, mother, son, daughter, describe such land.

Section [illegible] Twp. [illegible] Rge. [illegible]

(a) When and how was it acquired?
(b) If by purchase, from whom acquired and what is the consideration paid?

(c) When did you begin to reside upon it?

(d) State each month or part of month you have resided upon it.

(e) State each month or part of month you and your father or mother, sister, brother have resided on this entry.

8. How much breaking have you done upon your homestead in each year, how much in each crop, and how many acres have you cultivated each year?

Year 1908	Broke 2	acres, cropped —	acres
Year 1909	" 2	" " 1½	"
Year 1910	" 10	" " 10	"
Year 1911	" [illegible]	" " 2	"
Year 1	"	" "	"
Year 1	"	" "	"

Cattle
40 acres

9. What stock of whatever description have you had on your homestead each year, exclusive of perfecting entry?

10. What is the size of your house on your homestead, of what is it built, and what is its present cash value? 12 X 20 Lumber $ 300.00

11. What other buildings have you erected on your homestead? (Mention every improvement you have made there, and what is the cash value of the same?) Stable, Well $ 150.00

12. What extra land, if any, have you made on your homestead, and what is its present cash value thereof? 1½ mile Barbed wire fence $ 30.00

13. Are there any indications of minerals or quarries on your homestead? If so, state nature of same and whether the land is more valuable for mineral than for agricultural purposes. [illegible]

14. Have you had any other homestead entry? If so, describe it and say what became of it. No.

15. Have you mortgaged, assigned or transferred, or agreed to mortgage, assign or transfer your patent, your homestead or any part thereof? If so, when and to whom? No.

Canada
PROVINCE OF [illegible]
To Wit:

I, [illegible] do solemnly swear that the answers to the foregoing questions are true and correct in every particular. That I claim a Patent for this Homestead under the provisions of the "Dominion Lands Act."

That I obtained an entry, and claim a Patent for the same for my own benefit, and not in the interest or for the benefit of any other person or persons whomsoever.

SO HELP ME GOD

Sworn before me at [illegible] WICK.
1st June A.D. 1911 [illegible] A.C.I.

Having first read over and explained to the said applicant

[illegible]
Agent of the Dominion Lands, or
Homestead Inspector for the [illegible] District

I recommend the foregoing application for Patent, believing that the homestead requirements of the "Dominion Lands Act" have, in this case been complied with.

Dated at Edmonton
July 15th A.D. 1911

[illegible]

Da. Edna 15th July 1911

Officer. 19

Accepted as sufficient.

[illegible]

I hereby certify that has produced the evidence shown in the foregoing application, and that the ownership of the of Section Twp. Rge. Mer. from the day of to the present time.

Date 19

The Officer taking this application for patent is requested to exercise particular care that the name of the homesteader is given in full and correctly spelt.

Sworn Statement of [illegible]

of Sec. 19, 36 Thp. 44 Rge. 9 of 4 Meridian, in reference to the application for patent of [illegible] for N.E. of Sec. 36 Thp. 44 Rge. 9 of 4 Meridian.

1 Where is your [illegible]

2 Where [illegible]

3 [illegible]

4 [illegible]

5 [illegible]

6 [illegible]

7 [illegible]

8 [illegible]

9 [illegible]

10 [illegible]

11 [illegible]

12 [illegible]

13 [illegible]

14 [illegible]

15 [illegible]

16 [illegible]

17 [illegible]

18 [illegible]

19 [illegible]

20 [illegible]

21 [illegible]

22 [illegible]

23 [illegible]

24 [illegible]

25 [illegible]

26 [illegible]

27 [illegible]

28 [illegible]

29 [illegible]

30 [illegible]

31 [illegible]

32 [illegible]

33 [illegible]

34 [illegible]

35 [illegible]

36 [illegible]

37 [illegible]

38 [illegible]

39 [illegible]

40 [illegible]

41 [illegible]

42 [illegible]

43 [illegible]

44 [illegible]

45 [illegible]

46 [illegible]

47 [illegible]

48 [illegible]

49 [illegible]

50 [illegible]

51 [illegible]

52 [illegible]

53 [illegible]

54 [illegible]

55 [illegible]

56 [illegible]

57 [illegible]

58 [illegible]

59 [illegible]

60 [illegible]

61 [illegible]

62 [illegible]

63 [illegible]

64 [illegible]

65 [illegible]

66 [illegible]

67 [illegible]

68 [illegible]

69 [illegible]

70 [illegible]

71 [illegible]

72 [illegible]

73 [illegible]

74 [illegible]

75 [illegible]

76 [illegible]

77 [illegible]

78 [illegible]

79 [illegible]

80 [illegible]

81 [illegible]

82 [illegible]

83 [illegible]

84 [illegible]

85 [illegible]

86 [illegible]

87 [illegible]

88 [illegible]

89 [illegible]

90 [illegible]

91 [illegible]

92 [illegible]

93 [illegible]

94 [illegible]

95 [illegible]

96 [illegible]

97 [illegible]

98 [illegible]

99 [illegible]

100 [illegible]

101 [illegible]

102 [illegible]

103 [illegible]

104 [illegible]

105 [illegible]

106 [illegible]

107 [illegible]

108 [illegible]

109 [illegible]

110 [illegible]

111 [illegible]

112 [illegible]

113 [illegible]

114 [illegible]

115 [illegible]

116 [illegible]

117 [illegible]

118 [illegible]

119 [illegible]

120 [illegible]

121 [illegible]

122 [illegible]

123 [illegible]

124 [illegible]

125 [illegible]

126 [illegible]

127 [illegible]

128 [illegible]

129 [illegible]

130 [illegible]

131 [illegible]

132 [illegible]

133 [illegible]

134 [illegible]

135 [illegible]

136 [illegible]

137 [illegible]

138 [illegible]

139 [illegible]

140 [illegible]

141 [illegible]

142 [illegible]

143 [illegible]

144 [illegible]

145 [illegible]

146 [illegible]

147 [illegible]

148 [illegible]

149 [illegible]

150 [illegible]

151 [illegible]

152 [illegible]

153 [illegible]

154 [illegible]

155 [illegible]

156 [illegible]

157 [illegible]

158 [illegible]

159 [illegible]

160 [illegible]

161 [illegible]

162 [illegible]

163 [illegible]

164 [illegible]

165 [illegible]

166 [illegible]

167 [illegible]

168 [illegible]

169 [illegible]

170 [illegible]

171 [illegible]

172 [illegible]

173 [illegible]

174 [illegible]

175 [illegible]

176 [illegible]

177 [illegible]

178 [illegible]

179 [illegible]

180 [illegible]

181 [illegible]

182 [illegible]

183 [illegible]

184 [illegible]

185 [illegible]

186 [illegible]

187 [illegible]

188 [illegible]

189 [illegible]

190 [illegible]

191 [illegible]

192 [illegible]

193 [illegible]

194 [illegible]

195 [illegible]

196 [illegible]

197 [illegible]

198 [illegible]

199 [illegible]

200 [illegible]

201 [illegible]

202 [illegible]

203 [illegible]

204 [illegible]

205 [illegible]

206 [illegible]

207 [illegible]

208 [illegible]

209 [illegible]

210 [illegible]

211 [illegible]

212 [illegible]

213 [illegible]

214 [illegible]

215 [illegible]

216 [illegible]

217 [illegible]

218 [illegible]

219 [illegible]

220 [illegible]

221 [illegible]

222 [illegible]

223 [illegible]

224 [illegible]

225 [illegible]

226 [illegible]

227 [illegible]

228 [illegible]

229 [illegible]

230 [illegible]

231 [illegible]

232 [illegible]

233 [illegible]

234 [illegible]

235 [illegible]

236 [illegible]

237 [illegible]

238 [illegible]

239 [illegible]

240 [illegible]

241 [illegible]

242 [illegible]

243 [illegible]

244 [illegible]

245 [illegible]

246 [illegible]

247 [illegible]

248 [illegible]

249 [illegible]

250 [illegible]

251 [illegible]

252 [illegible]

253 [illegible]

254 [illegible]

255 [illegible]

256 [illegible]

257 [illegible]

258 [illegible]

259 [illegible]

260 [illegible]

261 [illegible]

262 [illegible]

263 [illegible]

264 [illegible]

265 [illegible]

266 [illegible]

267 [illegible]

268 [illegible]

269 [illegible]

270 [illegible]

271 [illegible]

272 [illegible]

273 [illegible]

274 [illegible]

275 [illegible]

276 [illegible]

277 [illegible]

278 [illegible]

279 [illegible]

280 [illegible]

281 [illegible]

282 [illegible]

283 [illegible]

284 [illegible]

285 [illegible]

286 [illegible]

287 [illegible]

288 [illegible]

289 [illegible]

290 [illegible]

291 [illegible]

292 [illegible]

293 [illegible]

294 [illegible]

295 [illegible]

296 [illegible]

297 [illegible]

298 [illegible]

299 [illegible]

300 [illegible]

301 [illegible]

302 [illegible]

303 [illegible]

304 [illegible]

305 [illegible]

306 [illegible]

307 [illegible]

308 [illegible]

309 [illegible]

310 [illegible]

311 [illegible]

312 [illegible]

313 [illegible]

314 [illegible]

315 [illegible]

316 [illegible]

317 [illegible]

318 [illegible]

319 [illegible]

320 [illegible]

321 [illegible]

322 [illegible]

323 [illegible]

324 [illegible]

325 [illegible]

326 [illegible]

327 [illegible]

328 [illegible]

329 [illegible]

330 [illegible]

331 [illegible]

332 [illegible]

333 [illegible]

334 [illegible]

335 [illegible]

336 [illegible]

337 [illegible]

338 [illegible]

339 [illegible]

340 [illegible]

341 [illegible]

342 [illegible]

343 [illegible]

344 [illegible]

345 [illegible]

346 [illegible]

347 [illegible]

348 [illegible]

349 [illegible]

350 [illegible]

351 [illegible]

352 [illegible]

353 [illegible]

354 [illegible]

355 [illegible]

356 [illegible]

357 [illegible]

358 [illegible]

359 [illegible]

360 [illegible]

361 [illegible]

362 [illegible]

363 [illegible]

364 [illegible]

365 [illegible]

366 [illegible]

367 [illegible]

368 [illegible]

369 [illegible]

370 [illegible]

371 [illegible]

372 [illegible]

373 [illegible]

374 [illegible]

375 [illegible]

376 [illegible]

377 [illegible]

378 [illegible]

379 [illegible]

380 [illegible]

381 [illegible]

382 [illegible]

383 [illegible]

384 [illegible]

385 [illegible]

386 [illegible]

387 [illegible]

388 [illegible]

389 [illegible]

390 [illegible]

391 [illegible]

392 [illegible]

393 [illegible]

394 [illegible]

395 [illegible]

396 [illegible]

397 [illegible]

398 [illegible]

399 [illegible]

400 [illegible]

401 [illegible]

402 [illegible]

403 [illegible]

404 [illegible]

405 [illegible]

406 [illegible]

407 [illegible]

408 [illegible]

409 [illegible]

410 [illegible]

411 [illegible]

412 [illegible]

413 [illegible]

414 [illegible]

415 [illegible]

416 [illegible]

417 [illegible]

418 [illegible]

419 [illegible]

420 [illegible]

421 [illegible]

422 [illegible]

423 [illegible]

424 [illegible]

425 [illegible]

426 [illegible]

427 [illegible]

428 [illegible]

429 [illegible]

430 [illegible]

431 [illegible]

432 [illegible]

433 [illegible]

434 [illegible]

435 [illegible]

436 [illegible]

437 [illegible]

438 [illegible]

439 [illegible]

440 [illegible]

441 [illegible]

442 [illegible]

443 [illegible]

444 [illegible]

445 [illegible]

446 [illegible]

447 [illegible]

448 [illegible]

449 [illegible]

450 [illegible]

451 [illegible]

452 [illegible]

453 [illegible]

454 [illegible]

455 [illegible]

456 [illegible]

457 [illegible]

458 [illegible]

459 [illegible]

460 [illegible]

461 [illegible]

462 [illegible]

463 [illegible]

464 [illegible]

465 [illegible]

466 [illegible]

467 [illegible]

468 [illegible]

469 [illegible]

470 [illegible]

471 [illegible]

472 [illegible]

473 [illegible]

474 [illegible]

475 [illegible]

476 [illegible]

477 [illegible]

478 [illegible]

479 [illegible]

480 [illegible]

481 [illegible]

482 [illegible]

483 [illegible]

484 [illegible]

485 [illegible]

486 [illegible]

487 [illegible]

488 [illegible]

489 [illegible]

490 [illegible]

491 [illegible]

492 [illegible]

493 [illegible]

494 [illegible]

495 [illegible]

496 [illegible]

497 [illegible]

498 [illegible]

499 [illegible]

500 [illegible]

501 [illegible]

502 [illegible]

503 [illegible]

504 [illegible]

505 [illegible]

506 [illegible]

507 [illegible]

508 [illegible]

509 [illegible]

510 [illegible]

511 [illegible]

512 [illegible]

513 [illegible]

514 [illegible]

515 [illegible]

516 [illegible]

517 [illegible]

518 [illegible]

519 [illegible]

520 [illegible]

521 [illegible]

522 [illegible]

523 [illegible]

524 [illegible]

525 [illegible]

526 [illegible]

527 [illegible]

528 [illegible]

529 [illegible]

530 [illegible]

531 [illegible]

532 [illegible]

533 [illegible]

534 [illegible]

535 [illegible]

536 [illegible]

537 [illegible]

538 [illegible]

539 [illegible]

540 [illegible]

541 [illegible]

542 [illegible]

543 [illegible]

544 [illegible]

545 [illegible]

546 [illegible]

547 [illegible]

548 [illegible]

549 [illegible]

550 [illegible]

551 [illegible]

552 [illegible]

553 [illegible]

554 [illegible]

555 [illegible]

556 [illegible]

557 [illegible]

558 [illegible]

559 [illegible]

560 [illegible]

561 [illegible]

562 [illegible]

563 [illegible]

564 [illegible]

565 [illegible]

566 [illegible]

567 [illegible]

568 [illegible]

569 [illegible]

570 [illegible]

571 [illegible]

572 [illegible]

573 [illegible]

574 [illegible]

575 [illegible]

576 [illegible]

577 [illegible]

578 [illegible]

579 [illegible]

580 [illegible]

581 [illegible]

582 [illegible]

583 [illegible]

584 [illegible]

585 [illegible]

586 [illegible]

587 [illegible]

588 [illegible]

589 [illegible]

590 [illegible]

591 [illegible]

592 [illegible]

593 [illegible]

594 [illegible]

595 [illegible]

596 [illegible]

597 [illegible]

598 [illegible]

599 [illegible]

600 [illegible]

601 [illegible]

602 [illegible]

603 [illegible]

604 [illegible]

605 [illegible]

606 [illegible]

607 [illegible]

608 [illegible]

609 [illegible]

610 [illegible]

611 [illegible]

612 [illegible]

613 [illegible]

614 [illegible]

615 [illegible]

616 [illegible]

617 [illegible]

618 [illegible]

619 [illegible]

620 [illegible]

621 [illegible]

622 [illegible]

623 [illegible]

624 [illegible]

625 [illegible]

626 [illegible]

627 [illegible]

628 [illegible]

629 [illegible]

630 [illegible]

631 [illegible]

632 [illegible]

633 [illegible]

634 [illegible]

635 [illegible]

636 [illegible]

637 [illegible]

638 [illegible]

639 [illegible]

640 [illegible]

641 [illegible]

642 [illegible]

643 [illegible]

644 [illegible]

645 [illegible]

646 [illegible]

647 [illegible]

648 [illegible]

649 [illegible]

650 [illegible]

651 [illegible]

652 [illegible]

653 [illegible]

654 [illegible]

655 [illegible]

656 [illegible]

657 [illegible]

658 [illegible]

659 [illegible]

660 [illegible]

661 [illegible]

662 [illegible]

663 [illegible]

664 [illegible]

665 [illegible]

666 [illegible]

667 [illegible]

668 [illegible]

669 [illegible]

670 [illegible]

671 [illegible]

672 [illegible]

673 [illegible]

674 [illegible]

675 [illegible]

676 [illegible]

677 [illegible]

678 [illegible]

679 [illegible]

680 [illegible]

681 [illegible]

682 [illegible]

683 [illegible]

684 [illegible]

685 [illegible]

686 [illegible]

687 [illegible]

688 [illegible]

689 [illegible]

690 [illegible]

691 [illegible]

692 [illegible]

693 [illegible]

694 [illegible]

695 [illegible]

696 [illegible]

697 [illegible]

698 [illegible]

699 [illegible]

700 [illegible]

701 [illegible]

702 [illegible]

703 [illegible]

704 [illegible]

705 [illegible]

706 [illegible]

707 [illegible]

708 [illegible]

709 [illegible]

710 [illegible]

711 [illegible]

712 [illegible]

713 [illegible]

714 [illegible]

715 [illegible]

716 [illegible]

717 [illegible]

718 [illegible]

719 [illegible]

720 [illegible]

721 [illegible]

722 [illegible]

723 [illegible]

724 [illegible]

725 [illegible]

726 [illegible]

727 [illegible]

728 [illegible]

729 [illegible]

730 [illegible]

731 [illegible]

732 [illegible]

733 [illegible]

734 [illegible]

735 [illegible]

736 [illegible]

737 [illegible]

738 [illegible]

739 [illegible]

740 [illegible]

741 [illegible]

742 [illegible]

743 [illegible]

744 [illegible]

745 [illegible]

746 [illegible]

747 [illegible]

748 [illegible]

749 [illegible]

750 [illegible]

751 [illegible]

752 [illegible]

753 [illegible]

754 [illegible]

755 [illegible]

756 [illegible]

757 [illegible]

758 [illegible]

759 [illegible]

760 [illegible]

761 [illegible]

762 [illegible]

763 [illegible]

764 [illegible]

765 [illegible]

766 [illegible]

767 [illegible]

768 [illegible]

769 [illegible]

770 [illegible]

771 [illegible]

772 [illegible]

773 [illegible]

774 [illegible]

775 [illegible]

776 [illegible]

777 [illegible]

778 [illegible]

779 [illegible]

780 [illegible]

781 [illegible]

782 [illegible]

783 [illegible]

784 [illegible]

785 [illegible]

786 [illegible]

787 [illegible]

788 [illegible]

789 [illegible]

790 [illegible]

791 [illegible]

792 [illegible]

793 [illegible]

794 [illegible]

795 [illegible]

796 [illegible]

797 [illegible]

798 [illegible]

799 [illegible]

800 [illegible]

801 [illegible]

802 [illegible]

803 [illegible]

804 [illegible]

805 [illegible]

806 [illegible]

807 [illegible]

808 [illegible]

809 [illegible]

810 [illegible]

811 [illegible]

812 [illegible]

813 [illegible]

814 [illegible]

815 [illegible]

816 [illegible]

817 [illegible]

818 [illegible]

819 [illegible]

820 [illegible]

821 [illegible]

822 [illegible]

823 [illegible]

824 [illegible]

825 [illegible]

826 [illegible]

827 [illegible]

828 [illegible]

829 [illegible]

830 [illegible]

831 [illegible]

832 [illegible]

833 [illegible]

834 [illegible]

835 [illegible]

836 [illegible]

837 [illegible]

838 [illegible]

839 [illegible]

840 [illegible]

841 [illegible]

842 [illegible]

843 [illegible]

844 [illegible]

845 [illegible]

846 [illegible]

847 [illegible]

848 [illegible]

849 [illegible]

850 [illegible]

851 [illegible]

852 [illegible]

853 [illegible]

854 [illegible]

855 [illegible]

856 [illegible]

857 [illegible]

858 [illegible]

859 [illegible]

860 [illegible]

861 [illegible]

862 [illegible]

863 [illegible]

864 [illegible]

865 [illegible]

866 [illegible]

867 [illegible]

868 [illegible]

869 [illegible]

870 [illegible]

871 [illegible]

872 [illegible]

873 [illegible]

874 [illegible]

875 [illegible]

876 [illegible]

877 [illegible]

878 [illegible]

879 [illegible]

880 [illegible]

881 [illegible]

882 [illegible]

883 [illegible]

884 [illegible]

885 [illegible]

886 [illegible]

887 [illegible]

888 [illegible]

889 [illegible]

890 [illegible]

891 [illegible]

892 [illegible]

893 [illegible]

894 [illegible]

895 [illegible]

896 [illegible]

897 [illegible]

898 [illegible]

899 [illegible]

900 [illegible]

901 [illegible]

902 [illegible]

903 [illegible]

904 [illegible]

905 [illegible]

906 [illegible]

907 [illegible]

908 [illegible]

909 [illegible]

910 [illegible]

911 [illegible]

912 [illegible]

913 [illegible]

914 [illegible]

915 [illegible]

916 [illegible]

917 [illegible]

918 [illegible]

919 [illegible]

920 [illegible]

921 [illegible]

922 [illegible]

923 [illegible]

924 [illegible]

925 [illegible]

926 [illegible]

927 [illegible]

928 [illegible]

929 [illegible]

930 [illegible]

931 [illegible]

932 [illegible]

933 [illegible]

934 [illegible]

935 [illegible]

936 [illegible]

937 [illegible]

938 [illegible]

939 [illegible]

940 [illegible]

941 [illegible]

942 [illegible]

943 [illegible]

944 [illegible]

945 [illegible]

946 [illegible]

947 [illegible]

948 [illegible]

949 [illegible]

950 [illegible]

951 [illegible]

952 [illegible]

953 [illegible]

954 [illegible]

955 [illegible]

956 [illegible]

957 [illegible]

958 [illegible]

959 [illegible]

960 [illegible]

961 [illegible]

962 [illegible]

963 [illegible]

964 [illegible]

965 [illegible]

966 [illegible]

967 [illegible]

968 [illegible]

969 [illegible]

970 [illegible]

971 [illegible]

972 [illegible]

973 [illegible]

974 [illegible]

975 [illegible]

976 [illegible]

977 [illegible]

978 [illegible]

979 [illegible]

980 [illegible]

981 [illegible]

982 [illegible]

983 [illegible]

984 [illegible]

985 [illegible]

986 [illegible]

987 [illegible]

988 [illegible]

989 [illegible]

990 [illegible]

991 [illegible]

992 [illegible]

993 [illegible]

994 [illegible]

995 [illegible]

996 [illegible]

997 [illegible]

998 [illegible]

999 [illegible]

1000 [illegible]

Form 31 a.

File No. 13477/20

Department of the Interior.

Ottawa, 191

Sir:—

I have to advise you that the entry for S. E. ¼ of Section 7, Township 3, Range 7, West of the 4th Meridian bearing date the 1st Sept. 1911 has been issued in your name and that it has been forwarded to the Registrar of the Land Registration District of ALBERTA.

You will surrender the certificate of title upon receipt and upon application to the Registrar and upon payment of the proper fees therefor.

In all proper correspondence please refer to the above entry with the name of the applicant and your Post Office address.

His address is

I am, Sir,

Your obedient servant,

PERLEY G. KEYES,

Secretary.

To Stuart G. Mills, Esq.,

Strathcona,

Alta.

1389202

No.

ALBERTA

DEPARTMENT OF THE INTERIOR.

19[illegible]

Form 1.

No. 18[illegible]

Form No. 1.

Application for Entry for a Homestead, a Pre-emption or a Purchased Homestead.

1819177

Form B.

Affidavit in support of an Application for Entry for a Homestead, a Pre-emption or a Purchased Homestead

PURCHASED HOMESTEAD.

Sworn Statement of Rudolph Bemmerer

in support of his application for Patent for Purchased Homestead No. 2723

of 32 Section 42 Township 11 Range W

of 4 West of the

Rudolph Bemmerer Region

Jan. 1912.

Form

783

Pt

783

having on my Homestead five.

Self wife and one child

Log

Log table Granary well & windmill

continuous residence from ~~date~~ me.

9

	'09	'10	'11	'12
Cattle	25	35		
Horses	5	7		

16×22 Lumber $300.00

none

all fenced & cross fenced $150.00

no, general farming

no

no

no

no.

Canada
Province of Alberta
To Wit:

I Rudolph Bemmerer do solemnly swear that the answers to the foregoing questions are true and correct in every particular. That I obtained Patent for the Purchased Homestead hereinbefore described under the provisions of the Dominion Lands Act.

That I obtained said entry and intend said Patent for the sole use and benefit of myself, and not in the interest of any other person or persons whomsoever. So HELP ME GOD.

Sworn before me at Edmonton in the Province of Alberta this 17th day of January A.D. 1912.

Rudolph Bemmerer

JAN 17 1912

Commissioner for taking Affidavits in the Supreme Court of the Northwest Territories.

I recommend the issue of application for Patent, it appearing that the Purchased Homestead conditions of the Dominion Lands Act in this case have been complied with.

Dated at Edmonton this 17th day of January A.D. 1912.

W. T. Cottingham
Local Agent for Dominion Lands for the District of Edmonton

I hereby certify that Rudolph Bemmerer has to-day produced evidence showing ownership of the North west quarter of Section 32 Township 42 Range 11 West of the 4th Meridian, in the Province of Alberta, to the day of January 1909, to the present time, that all payments have been made to date, and that at least one-third of the total purchase money has been paid.

Dated 191

W. T. Cottingham
Local Agent

Payments completed.

T. 713

OTTAWA, 19

Dated 191 Accepted as sufficient.

Commissioner.

The Officer taking this application for patent is requested to exercise particular care that the name of the applicant is given in full and correctly spelled.

PURCHASED HOMESTEAD.

Sworn Statement of F. Thompson

of S.E. 1/4 of Section 18 Township 48 Range 11

for patent to the ... for the purchase of

R. Bennington ... N.E. 1/4 of Section 12

Township 48 Range 11 ... 4 Meridian.

Farming since 1906

on S.E. 1/4 18-48-11 4th from

1906 to present date.

June, 1911 living on his Homestead

Continuous residence from 5 June, 09

to 10th Feb. 1912 on his ... Homestead

... from ... 1911 to present date.

09	10	9/10	
		11	
12	31	31	
09	10	11	12
12½	30	50	60
Grain			9

1 house $300.00

All fenced and cross fenced $100.00

none

no

yes

Canada

Province of Alberta

I, Frank Thompson ... do solemnly declare that the statements made by me above are ... and that I have not ... any part thereof ... to ... benefit ... and that I have not ... any ... to ... benefit ... and that I have not ... any ... to ... benefit ... and that I have not ... any

Form 31 a
(Orig. 31.)

File No. 1381262

Department of the Interior.

OTTAWA, [illegible] 191_

Sir: -

I have to inform you that a patent for the [illegible] of Section 32 in Township 12 Range 11 West of the 4th Meridian, less land covered as to McKay Lake at time of survey, and also bearing date the [illegible] day of [illegible] has issued in your name, and that it has been forwarded to the Registrar of the Land Registration District of [illegible] who will issue the certificate of title upon receipt of your application to him therefor, and upon payment of the proper fees, if any.

For this purpose please place yourself in communication with that official, giving him your full name and your Post Office address. His address is [illegible]

I am, Sir,

Your obedient servant,

L. PEREIRA,

Secretary.

Rudolf Baumgartner, Esq.,
Langhorne,
Alta.

ALBERTA

1389204

No.

DEPARTMENT OF THE INTERIOR.

1901

Form A.

Form No. 1.

No. 16159
23522

APPLICATION FOR A HOMESTEAD ENTRY.

I, [illegible]

[illegible]

for a Homestead Entry, under [illegible] do hereby apply

Dominion [illegible]

of the [illegible] Township in the [illegible] Range [illegible]

[illegible]

[illegible]

Dated at

SUBSCRIBED [illegible]

1

Form No. 1.

AFFIDAVIT IN SUPPORT OF

CLAIM FOR A HOMESTEAD ENTRY

BY A PERSON WHO HAS NOT PREVIOUSLY OBTAINED HOMESTEAD ENTRY.

28468

Form No. 150

Sworn Statement of Elwynn O'Brien

in support of his application for Homestead Patent for the N. E. quarter of Section 40 Township 13 Range W 4 Meridian.

Elwynn O'Brien ... 32 Farmer
Canmore, Alta.
Clo by Birth

28 June 1907
May, 1908
2 Sept. 1908
2 Sept. 1908
3 Aug. 09 to 22 Oct. 09, 7 Oct. 10 to
2 Oct. 1912

27032

Working in Frank and in the Vicinity of Homestead
Self wife and three children
family on Homestead since 10th
Entry & present date.

05	23			1	
09	-			20	
10	-			-	
11	11			20	
12	-			31	

	05	09	10	11	12
Cattle	3.	3.	2.	2.	2.
Horses	-	-	-	-	1.

12 x 20 & 14 x 14 Lumber, $200.00
Barn, the house & well $75.00
1½ miles $75.00
no, general farming
Ono
no

NOV 19 1912

Canada
Province of Alberta, } To Wit:

I Elwynn O'Brien do solemnly swear that the answers to the foregoing questions are full and correct in every particular. That I am not a Patent for the Homestead under the provisions of the Dominion Lands Act.

That I have not entered into any agreement directly or indirectly for the sale of the said Patent for the benefit of any person or persons whomsoever other than myself.

Sworn before me at Ledgerwick this 16 Nov. A.D. 1912 } Elwynn O'Brien

[illegible] Dominion Lands Agent for the Red Deer District

I [illegible] day produced evidence showing ownership of [illegible] Township [illegible] Range [illegible] Meridian, from the [illegible] present date that all payments have been [illegible] and that the total payments have been paid.

Dated [illegible] Lands Agent.

I [illegible] Dominion Lands Agent, certify that the homestead requirements of the Dominion Lands Act have been complied with by the above-named applicant.

Dated [illegible] Dominion Lands Agent. District

Accepted as evidence.

21

T T Dixon
Assistant Dom. Lands Agent.

The Officer taking this application for patent is requested to exercise particular care that the name of the homesteader is given in full and correctly spelled.

Sworn Statement of N. P. Mickelson 2619328.7

of Section N.W. 16 Township 40 Range 12

of 4 Meridian, in reference to the application for patent of

E. O'Brien for N.E. of Section 12

Township 40 Range ~~12~~ 13 of 4 Meridian.

1. What is your occupation and how long have you known the applicant?

Farmer. Since May 08 on N.W. 16-40-12-W 4th from (Year of) to present date.

2. Where have you resided since you have known the applicant? (Give places and dates.)

3. (a) When did he build a house and (b) when did he commence actual residence thereon, making it his permanent home?

May 1908 28 Sept. 1908.
28 Sept. 08 to 5 Sept. 08
3 Aug. 09 to 22 Oct. 09
17 Oct. 10 to 15 Nov. 1912.

4. (a) What portion of each year since commencement of residence has he resided upon the land? Give actual dates.

5. Has his homesteader's family resided with him? If so, when? (Give dates.)

Yes from 1 Nov. 10 to present date.

6. How many breaking and what area has been cropped in each year, upon the homestead?

	08	09	10	11	12
908	23				4 acres.
909	—				20
910	—				—
911	11				20
912	—				31

7. What stock of which you own had he upon the homestead during each year?

	08	09	10	11	12
Cattle	3.	3.	3.	2.	2.
Horses	—	—	—	—	1.

8. What is the character and value of the buildings erected thereon by him?

12X20 9'4X14 Lumber $200.00.
1½ miles $75.00

9. What other improvements has he made upon the land, and what is the value of each?

Barn, Hen house, Well $75.00

10. Has any portion of the land been sold or leased? If so, to whom and at what price?

no.

11. Has any timber been cut on the land? If so, by whom, and what was the quantity and value of the timber cut?

yes.

Canada
Province of Alberta
To Wit:

I, N. P. Mickelson, of Cranmer, make oath and say that the answers to the foregoing questions are true and correct in every particular, so help me God.

N. P. Mickelson

Sworn before me at Ledgewick
this 16 day of Nov. 1912
having been first read over and explained to the witness

D. MacDonald
Local Agent of Dominion Lands or Homestead Inspector
for the Red Deer District.

Sworn Statement of R. J. Davidson

of Section N.W. 6 Township 40 Range 12

of 4 Meridian, in reference to the application for patent of

E. O'Brien for N.E. of Section 12

Township 40 Range ~~12~~ 13 of 4 Meridian.

1. What is your occupation and how long have you known the applicant?

Farmer, since May 08 on S.W. 6-40-12-W 4th from (Year of) to present date.

2. Where have you resided since you have known the applicant? (Give places and dates.)

3. (a) When did he build a house and (b) when did the commence actual residence thereon, making it his permanent home?

May 08 28 Oct. 08
28 May 08 to 5 Sept. 08.
3 Aug. 09 to 22 Oct. 09.
17 Oct. 10 to 5 Nov. 912.

4. (a) What portion of each year since commencement of residence has he resided upon the land? Give actual dates.

5. Has his homesteader's family resided with him? If so, when? (Give dates.)

1 Nov. 10 to present date.

6. How many breaking and what area has been cropped in each year, upon the homestead?

	08	09	10	11	12
908	23				1
909	—				20
910	—				—
911	11				20
912	—				31

7. What stock of which you own had he upon the homestead during each year?

	08	09	10	11	12
Cattle	3.	3.	3.	2.	2.
Horses	—	—	—	—	1.

8. What is the character and value of the buildings erected thereon by him?

12X20 9'4X14 Lumber $200.00
1½ miles $75.00

9. What other improvements has he made upon the land, and what is the value of each?

Barn, Hen house, Well $75.00

10. Has any portion of the land been sold or leased? If so, to whom and at what price?

no

11. Has any timber been cut on the land? If so, by whom, and what was the quantity and value of the timber cut?

yes

Canada
Province of Alberta
To Wit:

I, R. J. Davidson, of Cranmer, make oath and say that the answers to the foregoing questions are true and correct in every particular, so help me God.

R J Davidson

Sworn before me at Ledgewick
this day of Nov. 1912
having been first read over and explained to the witness

D. MacDonald
Local Agent of Dominion Lands or Homestead Inspector
for the Red Deer District.

Form 31 a
3 [illegible]

File No

Department of the Interior.

Office

Sir: [illegible] 19[illegible]

I have to inform you that a patent for [illegible] of Section [illegible] in Township [illegible] Range [illegible] West of the [illegible] Meridian has issued to your name and that it has been transmitted to the Register of the Land Office at [illegible] District of [illegible]

When you receive the certificate of title upon receipt of your application to the Register, and upon payment of the proper fees, it will be

For the [illegible] please call at [illegible] to communicate with the [illegible] and obtain [illegible] from [illegible] Post Office address [illegible]

I am, Sir,

Your obedient servant,

PERLEY G. KEYES,

Secretary.

ALBERTA

1389206

No.

DEPARTMENT OF THE INTERIOR.

1901

Form No. 158.

Sworn Statement of

in support of his application for Homestead Patent for

of Sec. Thp. Rge. of Meridian.

1 What is your

2 (1) Are you a

Note

3 (a) Were

(b)

4 What

Were

Have

Have

Have

78292

Sworn Statement of

of Sec. Thp. Rge. of Meridian, in reference to the application for patent of for of Sec. Thp. Rge. of Meridian.

1. What is your occupation, and how long have you resided in Canada?

2. Where have you resided since your application for entry was granted, and how?

3. (a) Where did you live immediately prior to your residence upon the land in question?

4. (a) What portion of your time since application for entry was granted has been spent upon the land in question?

(b) If absent, state where you have been employed, and for what length of time during each year, and whether you have resided with your family during such absence.

5. Has homesteader's family resided with him? If not, give address.

6. How much breaking and what crops have been cropped in each year?

Year 1 Broke acres, cropped acres.
Year 1
Year 1
Year 1
Year 1
Year 1

7. What stock have you on the land?

8. What is the value of your improvements?

9. What other property have you?

10. What other occupation have you had during the last year?

11. Have you ever had a homestead entry before?

12. Do you fully understand the duties and conditions of homestead entry?

To Wit:

I of

make oath and say that the answers to the foregoing questions are true and correct in every particular.

SO HELP ME GOD.

Sworn before me at

this day of 19

Having been first read over and explained to the Witness.

Local Agent of Dominion Lands or Homestead Inspector.

for the District.

230242

Sworn Statement of

of Sec. Thp. Rge. of Meridian, in reference to the application for patent of for of Sec. Thp. Rge. of Meridian.

1. What is your occupation, and how long have you resided in Canada?

2. Where have you resided since your application for entry was granted, and how?

3. What is the value of your improvements?

4. (a) What portion of your time since application for entry was granted has been spent upon the land in question?

(b) If absent, state where you have been employed, and for what length of time during each year, and whether you have resided with your family during such absence.

5. Has homesteader's family resided with him? If not, give address.

6. How much breaking and what crops have been cropped in each year?

Year 1 Broke acres, cropped acres.
Year 1
Year 1
Year 1
Year 1
Year 1

7. What stock have you on the land?

8. What other property have you?

9. What other occupation have you had during the last year?

10. What other land have you applied for?

11. Have you ever had a homestead entry before?

12. Do you fully understand the duties and conditions of homestead entry?

To Wit:

I

make oath and say that the answers to the foregoing questions are true and correct in every particular.

SO HELP ME GOD.

Sworn before me at

this day of 19

Having been first read over and explained to the Witness.

Local Agent of Dominion Lands or Homestead Inspector.

for the District.

Form 31 a.
3(000 29-1 10.

File No 38226

Department of the Interior.

OTTAWA

Sir: — 191

I have to inform you that a patent for [illegible]
of Section 22 in Township 36
Range 16 West of the [illegible] Meridian,
bearing date the 8th February
has issued in your name, and that
it has been forwarded to the Registrar of the Land Registration
District of
who will issue the certificate of title upon receipt of your application
to him therefor, and upon payment of the proper fees, if any

For this purpose please place yourself in communication with
that official, giving him your full name and your Post Office address
His address is

I am, Sir

Your obedient servant,

PERLEY G. KEYES,

Secretary

To William White, Esq.
Edmonton
Alta.

ALBERTA

No. 15 7211

DEPARTMENT OF THE INTERIOR.

Ottawa

From

Secretary Alberta

Edmonton

Date

Subject.

Form No 7.

Form A.

Form No. 1.

No.

APPLICATION FOR A HOMESTEAD ENTRY.

1667467

I,

of

for a Homestead Entry under the

Quarter Section of Section Number

of the

of the

Form No. 1.

AFFIDAVIT IN SUPPORT OF

CLAIM FOR A HOMESTEAD ENTRY

BY A PERSON WHO HAS NOT PREVIOUSLY OBTAINED HOMESTEAD ENTRY.

Department of the Interior

Canada

Ottawa, 2nd December, 1908.

Copy to the A. D. L., Edmonton, Ref.-151382.

SIR,

I beg to inform you that your entry for the S. E.
Quarter of Section 22, Township 3, Range 24, 4th
Meridian, will now be cancelled in accordance with the abandonment you have executed and the land made available for re-entry.

The value of the improvements consisting of

CANCELLED

There appear to be no improvements.

will be collected in addition to the entry fee.

The presentation of this letter to any Agent of Dominion Lands will serve as his authority for granting you another entry for any available land on the ordinary terms.

Your obedient servant,

Secretary.

Mike Tourka, Esq.,
Desjarlais,
Alta.

RECEIVED.

Form A. Form No. 1.

32711
No. 44170

Application for Entry for a Homestead, a Pre-emption or a Purchased Homestead.

I,

of

hereby apply for an Entry

for a

under the provisions of Section

of

on behalf of the Dominion Lands Act for the

Quarter Section

Township

Range

of the

Meridian.

(2.) I am a British subject.

(3.) I have not received any grant of land from the Crown, nor have I applied for any land under the Dominion Lands Act, except as follows:

That is my intention to bona fide reside upon and cultivate the land

Dated at

this

day of

18

Witness:

Form B.

Affidavit in support of an Application for Entry for a Homestead, a Pre-emption or a Purchased Homestead

I,

of

that I am over

which my

and

or

That my homestead entry is in good standing at this date.

Form No. 158.

orn Statement of Omisfy Harascin

in support of his

application for Homestead Patent for South East
of 32 Section 32 Township 56 Range 15 W
of 4th Meridian.

1. Where and when born? Omisfy Harascin 62 years
Occupation? Lepas, Farmer.
Are you a British subject? yes
If not, of what country are you a citizen? Naturalization.

2. (a) Are you married? Sep 22nd 1910
(b) If married, when? October 1910
(c) If married, to whom? October 1st 1910

3. Where have you lived since you left your last Post Office? October 1st 1910 to present date Aug 4th 1914 Continuously

4. 30 x 47

5. Where does your family reside? Not absent

6. Occupation of father? Widower 2 Children
Of mother? 1 M. 1 F. Daughters both died while Son married. Daughter died 1911 when 2 years from Oct 1st 1910 she was married

7. Has any person other than yourself a claim or interest in the land applied for by you? No

(a) What is the nature of such claim or interest?

(b) If such person is absent, state his name and address?

(c) What improvements has such person made?

(d) What is the value of such improvements?

(e) What portion of the land is such person cultivating?

8. How much of the land is now under cultivation? 24-7-16 Rt. 36 28 26

What is the value of the cultivation?

9. What stock have you on the land? Number of each kind last year. Number of each kind this year.

	9	12	13	14	15
Cattle	2	4	2	0	2
Oxen	2	2	2	2	2

9 1	2	1
9 2	3	5
9 3	3	5
9 4	0	0
9 5	2	0

10. What buildings have you on the land? Value of each? Total value?

12' x 20' Log Shack Roof	$150
Stable 15' x 18' Log Shack Roof	$125
Granary 14' x 26' " "	$150
Chicken House 6' x 12' " " Sod roof	$80
Well	$50.
1 Mile Fence	$45.

11. Have you any wells, springs, or water privileges? No

12. Is there any timber on the land? No

13. Is there any stone, coal, or minerals of any kind on the land? No

Dominion of Canada
Province of Alberta

I, Omisfy Harascin

do solemnly declare that the statements made by me in answer to questions 1 to 13 hereof are true, and that I have fulfilled the conditions of settlement and cultivation required by the Dominion Lands Act, and amendments thereto, before obtaining a patent for the land applied for by me.

And I make this solemn declaration conscientiously believing it to be true, and knowing that it is of the same force and effect as if made under oath and by virtue of the Canada Evidence Act.

Declared before me at Vegreville
this 4th day of August A.D. 1914
A Commissioner for Oaths in and for the Province of Alberta.

Omisfy Harascin

Nicolas Harascin
Edmonton

I hereby certify that the above-named applicant has complied with the requirements of the Dominion Lands Act and amendments thereto, so far as I am aware, and I recommend that a patent issue for the land applied for by him.

Dated at Edmonton
this 7th day of March A.D. 1916

C. Whitcher
Local Agent for Edmonton

I hereby certify that I have personally examined the land described in the above application and sketch, and that the statements contained in the said application are true, and I have also personally examined the applicant and the witnesses produced by him, and I am satisfied that he has fulfilled the conditions of settlement and cultivation required by the Dominion Lands Act and amendments thereto, before obtaining a patent for the land applied for by him.

I have also personally examined the land shown on the plan of survey of Township Range Meridian, and I find that the improvements and cultivation shown on the said plan have been made by the said applicant.

I have also examined the following persons produced as witnesses by the said applicant, viz.:

and I find from the evidence of the said witnesses, and from my own personal knowledge, that the said applicant has resided upon the said land for the period of three years from the day of , and has cultivated thereof, and that the total purchase price, viz. $, has been paid to the Agent for Dominion Lands at .

Dated at , this day of , A.D. 19 .

Accepted as sufficient.

Agent for Dominion Lands.

The Officer taking this application for patent is requested to exercise particular care that the name of the homesteader is given in full and correctly spelled.

3748542

Sworn Statement of [illegible]

of Section 25 Township 36 Range 1[illegible]

of 1[illegible] 4 Meridian, in reference to the application for patent of

[illegible] for [illegible] of Section [illegible]

Township [illegible] Range [illegible] of [illegible] Meridian.

1. What is occupation and how long have you known the applicant?

[illegible]

2. Where have you resided since you have known the applicant?

[illegible]

3. (a) What personal knowledge have you had of the land and the improvements, if any, thereon, forming the subject of this application?

[illegible]

4. (a) What portion of each year have you resided upon and cultivated the land in question?

[illegible]

(b) Has the applicant resided upon and cultivated any portion of the land? If so, when and for what length of time?

5. Is the applicant a married man or a woman? If a married man, state the name, age and number of children residing with him on the land.

6. How many acres of the land are under cultivation by the applicant?

7. What kind of a house has the applicant erected on the land? Give the dimensions and value of the same.

2

8. What is the amount of fencing, and what kind of fence, on the land? When was it built, and what is the present value of the same?

9. What other buildings have been erected on the land? What other improvements have been made thereon, and what is the present value of the same?

10. What other buildings have been erected on his homestead? What other improvements have been made thereon, and what is the present value of the same?

11. Have you any interest, direct or indirect, in this application?

12. Do you believe the claimant has acted in good faith in obtaining the entry, and in making his application for patent?

To Wit:

I, [illegible] of [illegible] make oath and say that the answers to the foregoing questions are true and correct in every particular. So HELP ME GOD.

Sworn before me at [illegible]

this 16 day of [illegible] 1915

having been first read over and explained to the witness.

[illegible]

[illegible] Agent of Dominion Lands ~~or Homestead Inspector~~

for the [illegible] District.

Sworn Statement of Nicolai Basaraba

of Section 16 Township 36 Range [illegible]

of 4 Meridian, in reference to the application for patent of

Comfry Harassem for SE of Section 32

Township 36 Range [illegible] of [illegible] Meridian.

1. What is occupation and how long have you known the applicant?

Farmer 6 years

2. Where have you resided since you have known the applicant?

On my Homestead NE. 16. 36 13 W4 from Dec 9th 1909 to [illegible]

[illegible]

3. (a) What personal knowledge have you had of the land and the improvements, if any, thereon, forming the subject of this application?

October 1st 1910 to October

4. (a) What portion of each year have you resided upon and cultivated the land in question?

October 1st 1910 to Present date Aug 14th 1915 Continuously

(b) Has the applicant resided upon and cultivated any portion of the land? If so, when and for what length of time?

5. Is the applicant a married man or a woman? If a married man, state the name, age and number of children residing with him on the land.

He is a widower his daughter Lived with him from Oct 1st 1910 to Oct 1911 when she Deceased

1911	5	acres cropped	— acres
1912	3		2
1913	3		4
1914	4		8
1915	5		15

6. How many acres of the land are under cultivation by the applicant?

1911 12 13 14 15

Acres 2 4 9 3 [illegible]

Crop 2 2 2 2 2

7. What kind of a house has the applicant erected on the land? Give the dimensions and value of the same.

12 x 16 Log House [illegible]

8. What is the amount of fencing, and what kind of fence, on the land? When was it built, and what is the present value of the same?

Poplar Fence [illegible]

Stable 28 x 14 Log [illegible]

Granary 14 x 26 [illegible]

Chicken House [illegible]

Total [illegible]

9. What other buildings have been erected on his homestead? What other improvements have been made thereon, and what is the present value of the same?

[illegible]

10. What other buildings have been erected on his homestead? What other improvements have been made thereon, and what is the present value of the same?

11. Have you any interest, direct or indirect, in this application?

12. Do you believe the claimant has acted in good faith in obtaining the entry, and in making his application for patent?

Dominion of Canada
Province of Alberta
To Wit:

I, Nicolai Basaraba of Stettler make oath and say that the answers to the foregoing questions are true and correct in every particular. So HELP ME GOD.

Sworn before me at Vegreville

this 14th day of August 1915

having been first read over and explained to the witness.

[signature] Nicolai Basaraba

[signature]

Agent of Dominion Lands ~~or Homestead Inspector~~

for the Edmonton District.

ADDRESS YOUR REPLY TO THE COMMISSIONER, DOMINION LAND SURVEYS BRANCH, DEPARTMENT OF THE INTERIOR

IN REPLY PLEASE QUOTE THIS FILE NO. 1389214

DEPARTMENT OF THE INTERIOR
CANADA

Land Patents Branch

Ottawa SEP 13 1916

SIR:—

I beg to inform you that a patent for S.E.¼ of Section 32 in Township 70 Range 12 West of the 4th Meridian, bearing date the 24th August, 1916 has been issued in your name, and that it has been forwarded to the Registrar of the Land Registration District of North Alberta, who will issue the certificate of title upon receipt of your application to him therefor, and upon payment of the proper fees, if any.

For this purpose please communicate with that official, giving him your full name and your Post office address. His address is The Registrar, Land Titles Office, Edmonton, Alta

Your obedient servant,

S. O.

To Onufrey Harassiw, Esq.,
Ispas,
Alberta

FORM M.A

Action

ALBERTA

No. 1389283

DEPARTMENT OF THE INTERIOR.

1906

From

Date

(when rec'd)

Subject:

Form No 7.

Form A.

Form No. 1.

No. 19752

Application for Entry for a Homestead, a Pre-emption or a Purchased Homestead.

I, John H. Cahoe of Edmonton in the Province of Alberta, hereby apply for an Entry for a Homestead under the provisions of Section 2 E of the Dominion Lands Act for the South West Quarter of Section 24 Township 38 Range 1 West of the 4 Meridian.

2nd I am a British subject.

3rd That it is my intention to reside upon the said land and cultivate it for the benefit of myself and family.

Dated at Edmonton this 23 day of February 1907

John H Cahoe

Witness

Form B.

Affidavit in support of an Application for Entry for a Homestead, a Pre-emption or a Purchased Homestead

I, [illegible]

of [illegible]

that I am over eighteen years of age [illegible]

which my application is made [illegible]

on the said land, that there are no improvements thereon that I [illegible]

use and benefit, with the intention of my residence [illegible]

nor indirectly for the speculation of any other person or persons whomsoever.

2. That I have not heretofore obtained an Entry for a Homestead or Pre-emption

3. That I obtained Entry for the [illegible]

day of

Section Township Range

of the

4. That the [illegible]

[illegible] adjoining the said land and to the [illegible]

person [illegible] whomsoever.

5. That my home[illegible] is in good standing at this date

Sworn before me at [illegible]

this [illegible] day of

[illegible]

[illegible]

Form No. 158.

Sworn Statement of

in support of his application for Homestead Patent for South East of Sec. 21 Thp. 38 Rge. 1 West of 4th Meridian.

1 What is your name in full, age, occupation and Post Office address?

2 (a) Are you a British subject by birth or naturalization? (If by naturalization, give Court and date of certificate.)

NOTE. If a foreigner, you must make application for your first papers before you can secure an entry for a quarter section of land. See Section 37 of the Dominion Lands Act.

3 (a) Where did you make entry for your homestead? (Give local description.) When did you first enter upon your homestead?

329858

4 Where is your present post office?

5 Where is your actual home? Where have you resided since the date of your entry? Why have you not resided upon your homestead?

6 Of what does your present habitation consist? When did you commence to reside thereon? Have you resided thereon continuously since that time? If absent therefrom, state when and for what purpose.

7 Have you ever had a homestead entry before? If so, where is it situate? Have you received a patent for it? If not, why not? If you have sold your claim, to whom did you sell, and when? Are you now the owner of any land other than your homestead? If so, state quantity, locality and value.

(a) When did you begin cultivation of your homestead?

(b) How many acres have you under cultivation?

(c) What portion of the present crop is now in your possession?

(d) What is the estimated value of your crop?

(e) Where is the remainder of your crop, or part of which you have already disposed of?

(f) State the name and address of any person to whom you have sold grain grown upon your homestead.

8 How much, (stating number of acres and description) of your homestead is broken? How much of the broken land was cropped each year? How many acres have you under crop each year?

9 What stock have you on the land? Is the same your property? Have you any implements on the land? If so, what is the estimated value of your stock and implements?

10 What is the size of your house and what is it built of? What other buildings have you on your homestead, and what is the value of each?

11 What is the nearest post office to your homestead?

12 What is the nearest railway station to your homestead?

13 What is the nearest navigable water to your homestead?

14 What is the size of your stable and what is it built of? What other buildings have you for the shelter of stock, and what is the value of each?

15 What is the nearest timber to your homestead?

16 What is the nearest stone quarry to your homestead?

17 What is the nearest coal to your homestead?

18 What is the nearest gravel pit to your homestead?

19 What is the nearest place for cutting hay to your homestead?

---

1 John Berg Cober - 28 - Farmer
Macklin Sask.
Yes Batt
Yes
Land 29-1909
Home Oct 1st 1912
living with Bro

living on homestead not on patent

Same

Same

Same

Same

7 North West Quarter Section 21 Township 38 Range 1 West 3rd Meridian
Mar 26 1909 Vol 1 Folio
Chas Cober Vol 1 Folio
Frame House 14x16
Frame Barn 16x30
Frame Granary 16x16
Well

Living on land

Sept 29th 1909 to Sept 1st 1910
" 29 1910 " Apr 1 1911
Sept 29 1911 " Apr 1 1912

Year 1	6	acres crop	0 acres
Year 1	11		6
Year 1	20		20
Year 1	50		40
Year 1			
Year 1			

9 4 Cows
11 11 Chickens
1 4 Cows
17 4 Cows

---

10 What is the size of your house and what is it built of? 16 x 16 1 Storey 300.00
Well
Stable
Frame Granary 300.00
Well
Stable

Canada

To Wit:

I, John Berg Cober do solemnly swear that the answers to the foregoing questions are true and correct in every particular. That I obtained Patent for this Homestead under the provisions of the "Dominion Lands Act."

That I obtained said entry, and obtain a Patent for the same for my own benefit, and not directly or indirectly for the benefit of any other person or persons whomsoever.

SO HELP ME GOD

Sworn before me at the [illegible] in the [illegible] this 11th day of [illegible] A.D. 1912. John Berg Cober

Having first been read over and explained to the said applicant.

[illegible] 11 1912

Seal Agent of the Dominion Lands, or Homestead Inspector for the [illegible] District.

I recommend the foregoing application for Patent, believing that the homestead requirements of the Dominion Lands Act have, in this case been complied with.

Date Dec 11 1912

A.D. 19 E.D. Bottinghame
Commissioner

Ottawa, Mar 20 19

Accepted as sufficient.

[illegible]
Commissioner.

I hereby certify that Chas Cober has to-day produced satisfactory evidence of his ownership of the West of Section 21 Thp 38 Rge 25 West 3 Mer. from the 26th day of March 1909. to the present time.

E.D. Bottinghame

Date 19

The Officer taking this application for patent is requested to exercise particular care that the name of the homesteader is given in full and correctly spelt.

Sworn Statement of R A Bradow

SW of Sec. 9 Thp. 39 Rge. 25 West of 3rd Meridian, in reference to the application for patent of John Cahoe for SE of Sec. 24 Thp. 38 Rge. 1 West of 4th Meridian.

1. What is your full name and how long have you resided in the Province? — Farmer since Sept 25 1909

2. What have you been doing since you first settled on the land? — On S.W. 9 39 25 3 Sept 25 1909 Continuous to date

3. (a) Where did you live before you settled on your homestead? — Nov 6th 1912 Living with Bro

4. (a) What portion of the year did you reside on your homestead? — Living with Bro

(b) If you resided elsewhere than on your homestead, state where you lived, and how long you resided there, during each year since you first settled on your homestead. — Brother Sept 25 1909 to June 1st 1910; Nov 23 1910 " Apr 1 1911; Sept 23 1911 " Apr 1 1912

5. Has home been made for you by resident with land? If not, why not? — Living

6. How much breaking and what crop has been put in each year since you settled on your homestead?

Year 1909	10	0
Year 1910	14	10
Year 1911	20	20
Year 1912	50	14
Year		
Year		

1909 to 11 1/2 Open

7. What stock of what description is owned by you? — 16x16 Frame 300.00

8. What is the size of your present habitable house and what is it built of? — House

9. What extent of ploughing has been done by others than yourself? — Nothing

10. What other buildings have been erected on the land? What is the size of each and what is it built of? — No

11. Have you any interest direct or indirect in any other land? — No

12. Do you believe the land to be principally valuable for timber or for agricultural purposes? — Agricultural

Canada
Province Alberta
To Wit:

I R A Bradow of Strathcona in the Province of Alberta make oath and say that the answers to the foregoing questions are true and correct in every particular.

SO HELP ME GOD.

Sworn before me at Strathcona in the Province of Alberta this 27th day of Dec 1912

Having been first read over and explained to the Witness.

Geo A Jones

Local Agent of Dominion Lands or Homestead Inspector.

for the Edmonton District.

Sworn Statement of H. N. Hall

NE of Sec. 22 Thp. 39 Rge. 25 West of 3rd Meridian, in reference to the application for patent of John Cahoe for SE of Sec. 24 Thp. 38 Rge. 1 West of 4th Meridian.

1. What is your full name and how long have you resided in the Province? — Farmer since Sept 25 1909

2. What have you been doing since you first settled on the land? — On N.E. 22-39-25 3 Sept 25 1909 Continuous to date

3. (a) Where did you live before you settled on your homestead? — Nov 6 1912 Living with Bro

4. (a) What portion of the year did you reside on your homestead? — Living with Brother

(b) If you resided elsewhere than on your homestead, state where you lived, and how long you resided there, during each year since you first settled on your homestead. — Sept 25 1909 to June 1 1910; Nov 23 1911 " Apr 1 1911; Sept 23 1911 " Apr 1 1912

5. Has home been made for you by resident with land? If not, why not? — Living

6. How much breaking and what crop has been put in each year since you settled on your homestead?

Year 1909	10	0
Year 1910	14	10
Year 1911	20	20
Year 1912	50	14
Year		
Year		

7. What stock of what description is owned by you? — 1910 11 1/2 to 1909 1 Cow

8. What is the size of your present habitable house and what is it built of? — 16x16 Frame 300.00 House

9. What extent of ploughing has been done by others than yourself? — Nothing

10. What other buildings have been erected on the land? What is the size of each and what is it built of? — No

11. Have you any interest direct or indirect in any other land? — No

12. Do you believe the land to be principally valuable for timber or for agricultural purposes? — Agricultural

Canada
Province Alberta
To Wit:

I N. W. Hall of Strathcona in the Province of Alberta make oath and say that the answers to the foregoing questions are true and correct in every particular.

SO HELP ME GOD.

Sworn before me at Strathcona in the Province of Alberta this 27th day of Dec 1912

Having been first read over and explained to the Witness.

Geo A Jones

Local Agent of Dominion Lands or Homestead Inspector.

for the Edmonton District.

Form 31 a
(1 m 21 1 1)

File No. 138283

Department of the Interior.

OTTAWA, [illegible] 191

Sir:-

I have to inform you that Patent for S.E.¼
of Section 17
in Township 38
Range [illegible] West of the 4th Meridian,
bearing date the 4th April, 1913,
has been issued in your name, and that
it has been forwarded to the Registrar of the Land Registration
District of [illegible]
who will issue the duplicate of title on receipt of your application to
him therefor, and upon payment of the proper fees, if any.

For this purpose please place yourself in communication
with that official, giving him your full name and your Post Office
address. His address is [illegible]

I am Sir,
Your obedient servant,
L. PERETRA,
Secretary.

To John Henry Esbie, Esq.,
Rochdale,
Sask.

No. 1380285

Alberta

ALBERTA

DEPARTMENT OF THE INTERIOR.

1901

1662848

Form No. 90.

Form G.

APPLICATION BY A MINOR FOR THE RESERVATION OF A HOMESTEAD.

I,

Form H.

Affidavit by Relative in Support of an Application for Reservation of a Homestead on behalf of a Minor.

I,

do solemnly declare (or affirm, as the case may be) that the Quarter-section of Section

Number , in Township Range

of Meridian, in respect of which application is made by

, to be reserved under the provisions of sub-section 3 of Section

the Dominion Lands Act, is unoccupied Land open to homestead entry; that there is no person resident

on the said land; that there are no improvements thereon; that the said applicant is made for the

reserved benefit of the , with a view to his obtaining entry for the

said land as soon as he shall arrive at the age of eighteen years; that the said

resides with me on the Quarter Section

of Section Number , in Township , Range ,

of the Meridian, for which I am Entry [illegible] own and occupy

that the said was born on the day of in the year of our Lord one thousand eighteen hundred and

, as I have always heard and believe, and is now the full age of eighteen years, on

the day of

Subscribed and sworn to this

day of , 19

before me,

Local Agent.

[*Or* Sub-agent, *as the case may be.*]

1828526

Form A

Form No. 1.

No. 19677 19677

Application for Entry for a Homestead, a Pre-emption or a Purchased Homestead.

John Jacob Wallace

...n No. 1.

...sed

...pport of an Application for Entry for a Homestead, a Pre-emption or a Purchased Homestead.

of

...do solemnly swear or affirm, *as the case may be*, that I am over eighteen years of age; that to the best of my knowledge and belief the land in respect of which my application is made is agricultural land not open to entry and that there is no person residing on the said land; that there are no improvements thereon; that this application is made for my exclusive use and benefit, with the intention of my residing upon and cultivating the said land, and neither directly nor indirectly for the use or benefit of any other person or persons whomsoever.

2. That I have not heretofore obtained an Entry for a Homestead on Dominion Lands.

(3.) That I obtained Entry for a Homestead on the

day of

Quarter-section of

Section

Township

Range

of the

Meridian, but forfeited or abandoned, *as the case may be*, the same.

4. That this application is made for my exclusive use and benefit, with the intention of my residing upon and cultivating the said land, and neither directly nor indirectly for the use or benefit of any other person or persons whomsoever.

(5.) That my homestead entry is in good standing at this date.

Sig...

Subscribed and sworn to this

day of 19

before me at

Local Agent,
or Sub-agent, as the case may be.

NOTE.—Strike out paragraph 3 if applicant has already received a homestead entry.

NOTE.—Paragraphs 3 or ... [illegible]

Form No. 150

worn Statement of J. J. Wallace

In support of his application for Homestead Patent for North West quarter of Section 28 Township 37 Range 9 W of 4th Meridian.

1. John Jacob Wallace age 27. Farmer Edmonton

2. March 29th 1909 None

3. (a) None

(b) 325769

(c) None

(d) single

4. NE 12 38 10 W 4th June 12, 1905 Homestead

5. House $300.00
Barn $200.00
Granary $100.00
Cultivation $150.00

6. March 15th 1906 till present date

7. Farmer.

8. (a) None

(b) Two miles N.

(c) Grain Growing.

(d) No

(e) No

Granada Province of Alberta.

I, [illegible], do solemnly declare that the answers to the foregoing questions are true and correct in every particular. That I am the claimant for the Homestead under the provisions of *The Dominion Lands Act*.

That I obtained an entry and claim a Patent for the same for no one's benefit, and not in the interest or for the benefit of any other person or persons whomsoever. So help me God.

Sworn before me at [illegible] this [illegible] day of [illegible] A. D. 191[illegible], having first been read over and explained to the said applicant.

J. J. Wallace

Agent of the Dominion Lands, or Homestead Inspector for the [illegible] District

DOMINION LANDS OFFICE RECEIVED APR 8 1912

I hereby certify that John Wallace the above named applicant for Patent has today produced evidence showing ownership of the NE 12 Section 12 Township 38 Range 10 W 4th Meridian, from the 2nd day of May 09 and has satisfied me by his own oath that all payments have been made to the Crown, and that all taxes have been paid.

Date MAY 28 1912

W. D. Cottingham Local Agent.

I have perused the foregoing application for Patent and am satisfied that the homestead requirements of *The Dominion Lands Act* have, in this case, been complied with.

Dated at [illegible] this MAY 28 A. D. 191[illegible]

W. D. Cottingham Dominion Lands Agent

Ottawa [illegible] 191[illegible]

Accepted as sufficient [illegible]

Commissioner.

The Officer taking this application for patent is requested to exercise particular care that the name of the homesteader is given in full and correctly spelled.

Sworn Statement of Wm Lang

NE of Section 6 Township 38 Range 9 W 4th Meridian, in reference to the application for patent of NW of Section 18 Township 38 Range 9 W of 4th Meridian.

1. What is your occupation, and how long have you been such? — Farmer since 1905.
2. Where have you resided since you first settled upon your homestead, and when did you establish each residence? — On NE 6 38-9 W 4th since 1905.
3. (a) When did you build your house upon your homestead, and when did you first occupy it as your residence thereof, and when did you establish such residence? — None
(b) What portion of each year have you resided upon your homestead since you first established residence thereon? — On NE 12. 38-10 W 4th since March 15 1906 till present date
4. Has the number of your family increased or diminished since you established residence upon your homestead? — Single
5. Has your wife resided with you upon your homestead? If not, where has she resided? — 3. 3. 3.
6. How many acres of your homestead are under cultivation? — 90 10 4.
7. How many acres have been cropped each year? — 10 10
8. What was the area of crop in each year? — None
9. What was the value of the crop in each year? — None
10. What was the quantity of each crop in each year? — None
11. Have you any other land in Canada? — $150.00
12. If so, how far from your homestead? — Two Miles
13. Have you a patent for any land in Canada? — none
14. Have you applied for patent for any land in Canada? — No
15. Have you sold, mortgaged or leased your homestead? — Yes

Province of Alberta
Dominion of Canada

I, Wm Lang of the Town of Lacombe in the Province of Alberta make oath and say that the answers to the foregoing questions are true and correct in every particular. SO HELP ME GOD.

Sworn before me at the Town of Lacombe in the Province of Alberta this 5th day of March 1914 having been first read over and explained to the witness.

Local Agent of Dominion Lands or Homestead Inspector for the District.

Sworn Statement of Wm Lang

SW of Section 31 Township 37 Range 9 W 4th Meridian, in reference to the application for patent of NW of Section 6 Township 37 Range 9 W of 4th Meridian.

1. What is your occupation, and how long have you been such? — Farmer since 1906.
2. Where have you resided since you first settled upon your homestead, and when did you establish each residence thereon? — On SW 31 37-9 W 4th since 1906.
3. (a) When did you build your house upon your homestead, and when did you first occupy it as your residence thereof, and when did you establish such residence? — None
(b) What portion of each year have you resided upon your homestead since you first established residence thereon? — On NE 12. 38-10 W 4th since March 15 1906 till present date
4. Has the number of your family increased or diminished since you established residence upon your homestead? — None
5. Has your wife resided with you upon your homestead? If not, where has she resided? — None
6. How many acres of your homestead are under cultivation? — None
7. How many acres have been cropped each year? — None
8. What was the area of crop in each year? — None
9. What was the value of the crop in each year? — None
10. What was the quantity of each crop in each year? — None
11. Have you any other land in Canada? — No
12. If so, how far from your homestead? — None
13. Have you a patent for any land in Canada? — No
14. Have you applied for patent for any land in Canada? — No
15. Have you sold, mortgaged or leased your homestead? — No

Province of Alberta
Dominion of Canada

I, Wm Lang of the Town of Lacombe in the Province of Alberta make oath and say that the answers to the foregoing questions are true and correct in every particular. SO HELP ME GOD.

Sworn before me at the Town of Lacombe in the Province of Alberta this 5th day of March 1914 having been first read over and explained to the witness.

Local Agent of Dominion Lands or Homestead Inspector for the District.

Form 31 a.

File No. 184265

Department of the Interior.

OTTAWA

191

Sir: -

I have to inform you that a patent for [illegible]
of Section [illegible]
Range [illegible]
West of the [illegible] Meridian
in Township [illegible]
has issued in your name, and that
it has been forwarded to the Registrar of the Land Registration
District of [illegible]
who will issue the certificate of title upon receipt of your application
therefor and upon payment of the proper fees, if any.

For this purpose please place yourself in communication with the official giving him your full name and your Post Office address.

He answers to

I am, Sir,

Your obedient servant,

PERLEY G. KEYES,

Secretary.

To John Jacob Wallace, Esq.
Talbot,
Alta.

ALBERTA

No. 1389308

DEPARTMENT OF THE INTERIOR.

1907

Ins Cunningham Lethbridge

Date
(when rec'd)

Subject:

Form No. 1

Form No. 159.

Sworn Statement of [illegible]

[illegible] of [illegible] in support

of his application for Homestead Patent for [illegible]

of [illegible] Sec. [illegible] Thp. [illegible] Rge. [illegible] of [illegible] Meridian.

1. What is your name in full, age, occupation and Post Office address?

Anthon Keller [illegible]
Farmer of Markell, Alta

2. (a) Are you a British subject by birth or by naturalization? (If a naturalized British subject, produce your certificate of naturalization or other proof.)

yes

(b) If a foreigner, have you taken the oath of allegiance and filed your declaration of intention to become a British subject? (See section 37 of the Dominion Lands Act.)

[illegible]

Note.—If by naturalization, you must produce your certificate, or a certified copy of the same, before your application can be entered for. If you have lost your certificate, you must make application to the Secretary of State at Ottawa for a duplicate, which will be issued only in case the facts set up in your affidavit are found to be correct by the Minister of the Interior.

3. (a) When did you make your homestead entry, (that is, when did you build your house on your homestead quarter-section), and when did you commence actual residence thereon?

[illegible]
[illegible]

4. What post office have you lived within nine miles of your homestead since you made your entry, and when did you remove to your present residence?

[illegible]

5. When about did you begin cultivation of your homestead? What portion did you break during the first year? How much during the second year? How much during the third year?

Living with father [illegible]

6. Of whom did you purchase your pre-emption? When did you pay him the purchase money? When did you receive the patent for your pre-emption?

[illegible]

7. If residence was performed upon land entered by some other person, state full particulars of such entry.

[illegible]

(a) When was the land entered for?

(b) By whom was the land entered? What is the relationship (if any) of the person who entered the land to you?

(c) Why did you not enter the land yourself?

I [illegible] my father's quarter section of land from [illegible] Aug 09.

(d) Since when have you been residing upon the land in your application?

[illegible] Aug 09.

(e) State what portion of the land you and your father have cultivated each year.

	Broke	Backset	Stubble crop	Fallow
Year 1	[illegible]	..	..	..
Year 1	[illegible]	..	..	..
Year 1	..	..	..	..
Year 1	..	..	..	..
Year 1	..	..	..	..

8. How many acres of crop have you now upon your homestead? How many acres have you cultivated each year?

[illegible]

9. What stock of which you are the owner have you had on your homestead each year since date of perfecting entry?

[illegible]

10. When is the nearest point at which you can obtain wood, of what kind, and what is the usual cash price?

[illegible]

11. What other buildings have you erected on your homestead? What is the size of each, and what is the value of the same?

[illegible]

12. What area of land have you made on your homestead, and when was it prepared for crop?

[illegible]

13. Are there any indications of minerals or quarries on your homestead? Describe nature of same, and whether the land is more valuable for agricultural purposes or for the minerals it contains.

Agricultural

14. Have you ever had a homestead entry? If so, describe it and say what became of it.

No

15. Have you sold, assigned, or transferred, or agreed to sell, assign or transfer your present homestead or any part thereof? If so, when and to whom?

No

To Wit:

I, Anthon Keller, do solemnly swear that the answers to the foregoing questions are true and correct in every particular. That I claim a Patent for this Homestead under the provisions of the "Dominion Lands Act."

That I obtained an entry, and claim a Patent for the same for my own benefit, and not in the interest or for the benefit of any other person or persons whomsoever.

SO HELP ME GOD.

Sworn before me at [illegible] this [illegible] day of [illegible] A.D. 19[illegible]

Anthon Keller

Having been first read over and explained to the said applicant.

[illegible]
Agent of the Dominion Lands, or
Homestead Inspector for the [illegible] District.
Dominion Lands Act.

I recommend the foregoing application for Patent, believing that the homestead requirements of the "Dominion Lands Act" have, in this case been complied with.

[illegible] A.D. 19[illegible]

[illegible] Agent of Dominion Lands for the [illegible] District.

[illegible] October, 19

Accepted as satisfactory.

[illegible]
Commissioner.

I hereby certify that Anthon Keller, has to-day produced evidence showing [illegible] from [illegible] SE of Section 10, Twp. 12, Rge. 21 W of 2nd Mer., [illegible] 3rd day of March to the present time. Stand [illegible]

[illegible] 19

Proof of ownership of [illegible]

The Officer taking this application for patent is requested to exercise particular care that the name of the homesteader is given in full and correctly spelt.

SW 31-11-21 W 2nd
15 Mar 07 to Aug 3rd 09
Residence.

Sworn Statement of [illegible]

[illegible] of Sec. [illegible] Thp. [illegible] Rge. [illegible] of [illegible] Meridian, in reference to the application for patent of [illegible] for [illegible] of Sec. 9 Thp. 12 Rge. [illegible] of 1 Meridian.

1. What is your occupation, and how long have you known the applicant? — Farmer, [illegible]
2. Where have you resided since you have known the applicant, give places and dates? — [illegible]
3. (1) When did he build his house? and (2) when did he commence actual residence thereon, making it his permanent home? — [illegible]
4. (a) What portion of each year since commencement of residence has he lived upon the land? Give actual dates. — [illegible]
   (b) If his residence has been on land owned by himself, or [illegible] give name [illegible] father, mother, son, daughter, brother or sister, as the case may be. — Lived with father [illegible] lived with father [illegible] to present [illegible]
5. Has the homesteader's family resided with him? Give actual dates. — Single
6. How much breaking and what area has been cropped in each year upon his homestead?

Year 1 [illegible]	Broke [illegible]	acres, cropped	[illegible]	acres
Year 1 [illegible]				
Year 1 [illegible]				
Year 1				
Year 1				
Year 1				

7. What stock of which applicant is owner has he had on the [illegible] each year since date of perfecting entry? — [illegible]
8. What is the size of his house on his present homestead, and [illegible] what is the present cash value? — [illegible]
9. What extent of fencing has he made on his homestead and [illegible] present cash value thereof? — [illegible]
10. What other buildings have been erected on his homestead? [illegible] and what is the cash value of the same? — [illegible]
11. Have you any interest, direct or indirect, in this application? — [illegible]
12. Do you believe the claimant has acted in good faith in obtaining his entry, and in making his application for patent? — [illegible]

To Wit:

I [illegible] of [illegible] make oath and say that the answers to the foregoing questions are true and correct in every particular.

SO HELP ME GOD.

Sworn before me at [illegible] this [illegible] day of [illegible] 19 [illegible] — Frank [illegible]

Having been first read over and explained to the Witness.

[illegible]

Local Agent of Dominion Lands or Homestead Inspector.

[illegible] of the Dominion Lands Act for the [illegible] District.

Sworn Statement of William Warnock

[illegible] of Sec. [illegible] Thp. [illegible] Rge. [illegible] of 1 Meridian, in reference to the application for patent of [illegible] for [illegible] of Sec. [illegible] Thp. [illegible] Rge. [illegible] of [illegible] Meridian.

1. What is your occupation, and how long have you known the applicant? — [illegible]
2. Where have you resided since you have known the applicant, give places and dates? — [illegible]
3. (1) When did he build his house? and (2) when did he commence actual residence thereon, making it his permanent home? — [illegible]
4. (a) What portion of each year since commencement of residence has he lived upon the land? Give actual dates. — [illegible]
   (b) If his residence has been on land owned by himself, or [illegible] father, mother, son, daughter, brother or sister, as the case may be. — [illegible]
5. Has the homesteader's family resided with him? Give actual dates. — [illegible]
6. How much breaking and what area has been cropped in each year upon his homestead?

Year 1 [illegible]	Broke [illegible]	acres, cropped	[illegible]	acres
Year 1 [illegible]				
Year 1 [illegible]				
Year 1				
Year 1				
Year 1				

7. What stock of which applicant is owner has he had on the [illegible] each year since date of perfecting entry? — [illegible]
8. What is the size of his house on his present homestead, and what is the present cash value? — [illegible]
9. What extent of fencing has he made on his homestead and [illegible] cash value thereof? — [illegible]
10. What other buildings have been erected on his homestead? [illegible] and what is the cash value of the same? — [illegible]
11. Have you any interest, direct or indirect, in this application? — [illegible]
12. Do you believe the claimant has acted in good faith in obtaining his entry, and in making his application for patent? — [illegible]

To Wit:

I William Warnock of [illegible] make oath and say that the answers to the foregoing questions are true and correct in every particular.

SO HELP ME GOD.

Sworn before me at [illegible] this [illegible] day of [illegible] 19 [illegible] — William Warnock

Having been first read over and explained to the Witness.

[illegible]

Local Agent of Dominion Lands or Homestead Inspector.

25 of the Dominion Lands Act. [illegible] District.

Form 31 a

File No.

Department of the Interior.

Ottawa, 191

Sir,

I have to inform you that a patent for
of Section
in Township
Range West of the Meridian
bearing date the
has been issued in your name, and that
it has been forwarded to the Registrar of the Land Registration
District of

with the exception of the fee of $ paid on your application
to have it entered, and upon payment of the proper fee to me I am

For the purpose of placing yourself in communication with
the Registrar, you had best write to him at your Post Office address.

I am, Sir,

Your obedient servant,

PERLEY G. KEYES,

Secretary.

Action. ALBERTA

No. 1389/11

DEPARTMENT OF THE INTERIOR.

1907

From Gil Grant Alberta

Date 3 4 5

Subject Lil. Ja - Ca - M - Ltd

Form No 7.

Form No. 168
30,000 11-10.

Sworn Statement of Hugh Latimer Jr.

in support of his

application for Homestead Patent for

of E ½ Section 24 Township 47 Range 7

of 4 Meridian.

1. What is your age and occupation? Age 23 Farmer

2. (a) Are you a British subject by birth or naturalization? If by naturalization, when and where? British Subject by birth

(b) Are you married? No

3. Have you ever received any land from the Crown? If so, when and where? No

4. What is your actual residence? Residence on quarter

5. When did you first apply for entry for this land? 22/2/1912

6. Did you receive a homestead entry for this land? If so, what is the number of your entry? Yes Entry 27953

7. Have you fulfilled the conditions of settlement? Not yet

(a) When do you claim to have fulfilled them? Cert 1906 Entry

(b) If not, why not? Not Completed

8. How many acres have you under cultivation? Have 20 x 22 Timber, 5 Crop

9. What buildings have you erected on the land? Have 24 x 32 Log House 1 Story

Log Stable 14 x 22 1 Story

Log Granary 14 x 14 1 Story

10. What was the nature of the first crop put in by you? Wheat

When? March 15 1910

When was it harvested? October 15 1910

11. How many acres have you had under crop each year since you commenced to reside upon your homestead?

Year 1	10	25
Year 2	10	
Year 3	15	
Year 4		
Year 5		

12. What stock have you on the land? Have you had on your homestead during each year of your residence? Cattle

1909 2

1910 2

1911 2

13. Are you cultivating any land other than your homestead? If so, how much? No

14. Have you a permanent residence upon your homestead? If not, why not? Yes

15. Have you any other homestead? If so, where? No

(Hugh Latimer) Jr.

Witness (Edmonton)

Witness (Edmonton)

Edmonton

Dated at Edmonton this 13 day of January 1912

Edmonton

Clerk: Timber Branch Seed Branch

Date 13-1-12 Accepted as satisfactory.

Fees Paid $10.00

The Officer taking this application for patent is requested to exercise particular care that the name of the homesteader is given in full and correctly spelled.

2587754

Sworn Statement of

Township

Meridian, in reference to the application for patent of

for

of Section

Township

Range

Meridian.

1. What is your occupation and how long have you resided upon the land in question? Have you ever made any other application under the Homestead Law? If so, when and where? Are you now holding any claim under the Homestead Law? If so, where? Are you a citizen of the United States? If not, have you declared your intention to become such? Are you over twenty-one years of age? Are you the only person now residing upon the land in question? Are you married? Is your wife living with you upon the land? Have you any children living with you upon the land? If so, how many? Are you a native or naturalized citizen of the United States? If naturalized, when and where? Have you ever borne arms against the United States Government? If so, when? Have you ever given aid and comfort to enemies of the United States? If so, what? Have you ever been in the military or naval service of the United States? If so, when, where, and for what length of time? Were you honorably discharged? Have you ever deserted the military or naval service of the United States? Have you ever been dishonorably discharged from the military or naval service of the United States? Have you ever been convicted of treason, felony, or other infamous crime? Are you an habitual drunkard? Have you ever been in the habit of using intoxicating liquor to excess? Do you understand that you are not entitled to enter more than one quarter section of land under the Homestead Law? Do you understand that you are not entitled to make a second entry except in certain cases? Do you understand that you must reside upon, cultivate, and improve the land entered by you? Do you understand that you cannot enter the land for the benefit of any other person or persons? Do you understand that you cannot sell or convey the land entered by you to any person or persons, or to any corporation, except as provided by law? Do you understand that you cannot lease the land entered by you? Do you understand that you cannot make any contract or agreement whereby the title to the land entered by you shall be conveyed to any person or persons, or to any corporation, except as provided by law? Do you understand that you cannot make any contract or agreement whereby the title to the land entered by you shall be conveyed to any person or persons, or to any corporation, except as provided by law?

I, [illegible] do solemnly swear that the foregoing statements are true and correct in every particular. So help me God.

Subscribed and sworn to before me this day of

Local Agent or Commissioner [illegible] Land Office

for the District.

Sworn Statement of

Township

Range

Meridian, in reference to the application for patent of

for

of Section

Township

Range

Meridian.

I, [illegible] do solemnly swear that the foregoing statements are true and correct in every particular. So help me God.

Subscribed and sworn to before me this day of

Special Inspector

District.

Form 5-A
Rev. 1911

Land No. [illegible]

Department of the Interior.

[illegible]

Sir:—

I have [illegible]

of Section [illegible]

Range [illegible]

bearing date the [illegible]

[illegible] and that

I have [illegible]

District [illegible]

[illegible]

[illegible]

[illegible]

I am Sir,

Your obedient servant,

PERLEY G. KEYES,

Secretary.

[illegible]

1389368

ALBERTA

No.

DEPARTMENT OF THE INTERIOR.

Form No. 5.

Form No. 156.

Sworn Statement of [illegible]

in support

of his application for Homestead Patent for N. W.

of Sec. 2 Twp. 44 Rge. 11 of 4th Meridian.

[illegible]

[illegible]

[illegible]

Sworn Statement of [illegible] J. Cox of Sec. [illegible]

Twp. 44 Rge. 11 of [illegible] Meridian, in reference to this application for patent of Alexander Smith 150 Miles

of Sec. 12 Twp. 44 Rge 11 of 4 Meridian.

What is your occupation? Farmer

Where is your Post Office address? [illegible]

When did you first settle on this land? May 1910

Have you ever received a patent for any land from the Dominion Government? If so, when, and where is the land situated? [illegible]

Have you ever had a homestead entry? If so, when, and where is the land situated? [illegible]

Have you ever had a pre-emption entry? If so, when, and where is the land situated? [illegible]

Have you ever had a purchased homestead entry? If so, when, and where is the land situated? [illegible]

Have you ever had a timber berth? If so, when, and where is the berth situated? [illegible]

Have you ever had a timber license? If so, when, and where is the license situated? [illegible]

Have you ever had a timber permit? If so, when, and where is the permit situated? [illegible]

Have you ever had a mining claim? If so, when, and where is the claim situated? [illegible]

Have you ever had a mining lease? If so, when, and where is the lease situated? [illegible]

Have you ever had a mining permit? If so, when, and where is the permit situated? [illegible]

Have you ever had a mining license? If so, when, and where is the license situated? [illegible]

Have you ever had a mining location? If so, when, and where is the location situated? [illegible]

Have you ever had a mining claim? If so, when, and where is the claim situated? [illegible]

Have you ever had a mining lease? If so, when, and where is the lease situated? [illegible]

Have you ever had a mining permit? If so, when, and where is the permit situated? [illegible]

Have you ever had a mining license? If so, when, and where is the license situated? [illegible]

Have you ever had a mining location? If so, when, and where is the location situated? [illegible]

Have you ever had a mining claim? If so, when, and where is the claim situated? [illegible]

Have you ever had a mining lease? If so, when, and where is the lease situated? [illegible]

Have you ever had a mining permit? If so, when, and where is the permit situated? [illegible]

Have you ever had a mining license? If so, when, and where is the license situated? [illegible]

Have you ever had a mining location? If so, when, and where is the location situated? [illegible]

1905 Breaking 5 acres
1906 " 12 " 50
1907 " [illegible] " [illegible]
[illegible] " [illegible] " [illegible]
[illegible] " [illegible] " [illegible]
[illegible] " [illegible] " [illegible]
[illegible] (crop) [illegible] [illegible]
1905 [illegible]
1906 [illegible]
[illegible]
[illegible]
[illegible]
nil.
Yes

Canada
Province of Alberta

I, William J. Gray

make oath and say that the answers to the foregoing questions are true and correctly recorded.

Sworn before me at [illegible]

this [illegible] day of [illegible] 1911

Having been first read over and explained to the Witness

William J. Gray

Local Agent of Dominion Lands or Homestead Inspector.

for the [illegible] District

1

Sworn Statement of Arthur W. Wroot of Sec. 14

Twp. 44 Rge. 11 of 4 Meridian, in reference to this application for patent of Alexander Smith for W ½

of Sec. 13 Twp. 44 Rge 11 of 4 Meridian.

What is your occupation? Teacher

Where is your Post Office address? Innisfree

When did you first settle on this land? May 1905

Have you ever received a patent for any land from the Dominion Government? If so, when, and where is the land situated? No

Have you ever had a homestead entry? If so, when, and where is the land situated? No

Have you ever had a pre-emption entry? If so, when, and where is the land situated? No

Have you ever had a purchased homestead entry? If so, when, and where is the land situated? No

Have you ever had a timber berth? If so, when, and where is the berth situated? No

Have you ever had a timber license? If so, when, and where is the license situated? No

Have you ever had a timber permit? If so, when, and where is the permit situated? No

Have you ever had a mining claim? If so, when, and where is the claim situated? No

Have you ever had a mining lease? If so, when, and where is the lease situated? No

Have you ever had a mining permit? If so, when, and where is the permit situated? No

Have you ever had a mining license? If so, when, and where is the license situated? No

Have you ever had a mining location? If so, when, and where is the location situated? No

Have you ever had a mining claim? If so, when, and where is the claim situated? No

Have you ever had a mining lease? If so, when, and where is the lease situated? No

Have you ever had a mining permit? If so, when, and where is the permit situated? No

Have you ever had a mining license? If so, when, and where is the license situated? No

Have you ever had a mining location? If so, when, and where is the location situated? No

1905 Breaking 5 acres
1906 " 12 " 50
1907 " [illegible] " [illegible]
[illegible] " [illegible] " [illegible]
[illegible] " [illegible] " [illegible]
[illegible] " [illegible] " [illegible]
[illegible] (crop) [illegible] [illegible]
1905 [illegible]
1906 Logs $100.00
½ miles fence $50.00
one stable & Granary & well
one [illegible]
No

Canada
Province of Alberta

I, Arthur W. Wroot

make oath and say that the answers to the foregoing questions are true and correctly recorded. SO HELP ME GOD

Sworn before me at Edgerton

this 3rd day of [illegible] 1911

Having been first read over and explained to the Witness

Arthur W. Wroot

Local Agent of Dominion Lands or Homestead Inspector.

for the [illegible] District

DEPARTMENT OF THE INTERIOR.

PATENT BRANCH.

FIAT FOR PATENT.

File No. 188468 No.

Patentee's P. O. address [illegible]

Return to

Agency [illegible]

Patent Form--Reserve Mines and Minerals, and IRRIGATION RIGHTS

Patent engrossed and dated

Nature of Grant Homestead.

No. of Grant 16236

Grant to [illegible]

West of the [illegible] Meridian.

in the Province of Alberta [illegible]

Being [illegible] Township [illegible]

[illegible] Range West

of the [illegible] Meridian in the

Province of Alberta

Composed of [illegible]

of the [illegible]

acres, more or less

Chief Clerk.

1524879

IN THE DISTRICT COURT OF THE DISTRICT OF WETASKIWIN.

IN THE MATTER OF THE ESTATE OF ALEXANDER SMITH DEASED.

I? Margaret Jane Campbell Smith of the settlement of Holmstown, in the Province of Alberta, make oath and say:

(1) That I was married to the said Alexander Smith, since deceased, on the sixth day of August, 1902.

(2) That the said Alexander Smith, died at the settlement of Holmstown, Alberta, on the sixteenth day of December, 1907.

(3) That at the time of his death the said deceased was entitled to patent for his homestead, North-West quarter, section 12, township 44, range 11, West of the forth meridian, and had applied for patent therefor, but the patent had not issued from the Crown.

(4) That the said deceased died leaving him surviving this deponent only there being no issue living of the said marriage.

(5) That by his will ~~being dated~~ bearing date the 31st of March, 1906, the said deceased left all of his property whatsoever to me, this deponent, and appointed me sole executrix of the said estate.

(6) That I have applied for letters probate of the said will and said letters are now being issued to me by The District Court of the District of Wetaskiwin, in the Province of Alberta, aforesaid.

Sworn before me at ~~Leavhood~~
this -- day of January,
A.D. 1908.

M J C Smith

D.C.W.

The Estate of

Alexander Smith, deceased

****

AFFIDAVIT by

MRS. M.J.C. SMITH

****

J. K. MACDONALD
BARRISTER, &C.
EDMONTON, ALTA.



Canada,
PROVINCE OF ALBERTA,
TO WIT.

IN THE DISTRICT COURT OF THE DISTRICT OF ATHABASKA.

1542772

I, [illegible] that on the 5th day of January last the last will and testament of Alexander Smith, of the settlement of Holmstown, in the Province of Alberta, farmer, deceased, who died on or about the 14th day of December 1927, at Holmstown aforesaid and who at the time of his death had his fixed place of abode at Holmstown aforesaid, was proved and registered in the said District Court of the District of Athabaska, a true copy of which said last will and testament is hereunder written, and that the administration of all and singular the real and personal property of the said deceased and in any way concerning his will, was granted by the aforesaid Court to Margaret Jane Campbell Smith of Holmstown aforesaid, widow, the sole executrix named in the said will, she having been first sworn faithfully to administer the same by paying the just debts of the said deceased, and by distributing the residue, if any, of the said real and personal property according to law and to exhibit under oath a true and perfect inventory of all and singular the said property and to render a just and true account of her executorship whenever required by law so to do.

Wilfred Forbes

Clerk of the District Court of the District of Athabaska.

I, Alexander Smith, of Township 44, Range 11, and Section 12 west of the 4th principal Meridian in the Province of Alberta, Dominion of Canada, Farmer, hereby declare this to be my last will and testament.

I direct that all my just debts and funeral expenses be first paid.

I do hereby will and bequeath all my personal property, real estate, cash and any and all other securities and effects to Margaret Jane Campbell Smith, my wife, and herewith appoint and nominate the said Margaret Jane Campbell Smith, my wife, my executrix of my estate.

In witness whereof I, the said Alexander Smith, the Testator, have to this my last will and testament contained in this and the preceding sheet of paper set my hand this thirty-first day of March A. D. 1[illegible].

Signed by the said Alexander Smith the Testator, as and for his last will and testament, in the presence of us, present at the same time, who, at his request in his presence and in the presence of each other, have subscribed our names as witnesses.

(sgd) Alexander Smith

(sgd) David Carnegie,

(sgd) J. B. Walker,

Wilford Fuller
Clerk S.C.

PROBATE

Form 31 a.

File No

Department of the Interior.

OTTAWA,

Sir :—

I have to inform you that a patent for

of Section in Township

Range West of the Meridian,

bearing date the has issued in your name, and that

it has been forwarded to the Registrar of the Land Registration District of who will issue the certificate of title upon receipt of your application to him therefor, and upon payment of the proper fees, if any.

For this purpose please place yourself in communication with that official, giving him your full name and your Post Office address. His address is

I am Sir,

Your obedient servant,

PERLEY G. KEYES,

Secretary.

ALBERTA

No. 1383677

DEPARTMENT OF THE INTERIOR

1907

Form No 2.

Form A.

1595968

Form No. 1.

No. [illegible]

APPLICATION FOR A HOMESTEAD ENTRY.

I, Edward Cowan

of [illegible]

for a Homestead Entry under the Dominion Lands Act, for the [illegible] of Section [illegible] of the [illegible] of the [illegible] Meridian.

Edward Cowan

[illegible] District

[illegible]

55 42 8
22 12 5
16 7 10
14 4

Form No. 1

AFFIDAVIT IN SUPPORT OF

CLAIM FOR A HOMESTEAD ENTRY

BY A PERSON WHO HAS NOT PREVIOUSLY MADE A HOMESTEAD ENTRY.

Form No. 168.

Final Statement of Edward [illegible]

in support of his application for Homestead Patent for South East ¼

of Section 2 Township 25 Range 3 W

of 4th Meridian

Edward Owens Age 50 Occupation Farmer Postoffice Calgary Alta.

Nationality By Naturalization

Entered May 4th 1908

Commenced June 1909

Left [illegible] Oct 1909

Absent from [illegible] 25th 1909 till present date.

9925 16

Married

Wife and seven of family

Have resided on homestead

[illegible]

1908	16		0
1909	5		16
1910	50		21
1911	25		20
Horses	5	5	11
Cattle	4	8	12

Land Patent & Frame $ 32.00

Fee Paid

Examined

Certificate

E ½ 15-2-W W

Edward [illegible]

Witness

DEC 6 1911

Date

Agent of Settlement.

The Officer taking this application for patent should [illegible] particular care that the [illegible] of the homesteader is given in full and correctly.

Sworn Statement of

of Section Township Range W

Meridian, in reference to the application for patent of

for of Section

Township Range of Meridian.

1. What is your occupation, and how long have you resided upon your homestead?

2. Where have you resided since you have known the land applied for? Give places and dates.

3. When did you build your house on the land? When did you begin actual residence? When did you move your family on the land?

4. What portion of each year since commencement of residence has the land been your actual home?

5. Have you ever been absent from the land? If so, when and for what length of time?

6. How much land have you under cultivation? What crops have been grown each year?

7. What stock have you on the land?

8. Have you any other land in Manitoba or the Territories? If so, where?

I, [illegible] of [illegible]

make oath and say that the answers to the foregoing questions are true and correct in every particular. So HELP ME GOD.

sworn before me at [illegible] this day of 191

having been first read over and explained to the witness.

Local Agent of Dominion Lands or Homestead Inspector

for the District.

Sworn Statement of

of Section Township Range W

Meridian, in reference to the application for patent of

for of Section

Township Range of Meridian.

1. What is your occupation, and how long have you resided upon your homestead?

2. Where have you resided since you have known the land applied for? Give places and dates.

3. When did you build your house on the land? When did you begin actual residence? When did you move your family on the land?

4. What portion of each year since commencement of residence has the land been your actual home?

5. Have you ever been absent from the land? If so, when and for what length of time?

6. How much land have you under cultivation? What crops have been grown each year?

7. What stock have you on the land?

8. Have you any other land in Manitoba or the Territories? If so, where?

I, [illegible] of [illegible]

make oath and say that the answers to the foregoing questions are true and correct in every particular. So HELP ME GOD.

sworn before me at [illegible] this day of 191

having been first read over and explained to the witness.

Local Agent of Dominion Lands or Homestead Inspector

for the District.

INTERIOR
19

Form 31 a.

File No

Department of the Interior.

OTTAWA 191

Sir,—

I have to inform you that a patent for [illegible]

of Section [illegible] in Township [illegible]

Range [illegible] West of the [illegible] Meridian

bearing date the [illegible]

has issued in your name and that

it [illegible] forwarded to the Registrar of the Land Registration

District of

who will issue [illegible] certificate of title upon receipt of your application

therefor and upon payment of the proper fees therefor.

For this purpose you should communicate with

the said Registrar without delay and your Post Office address

[illegible]

I am, Sir,

Your obedient servant,

PERLEY G. KEYES,

Secretary.

To [illegible]

ALBERTA

No. 1383379

DEPARTMENT OF THE INTERIOR

Form No. 7.

Form No. 1.

1 m A.

No. 165024

APPLICATION FOR A HOMESTEAD ENTRY.

I, Dougall J. Fraser

Lidgerwood

Entry under section

S. E. 20

11 Township 11 West

21 Meridian

Dougall J. Fraser

Red Deer District

Alberta

20 Province Post Office

DOMINION LANDS OFFICE
RED DEER, ALTA.

1

Form No. 1.

AFFIDAVIT IN SUPPORT OF

CLAIM FOR A HOMESTEAD ENTRY

BY A PERSON WHO HAS NOT PREVIOUSLY OBTAINED HOMESTEAD ENTRY.

Form No. 158

Sworn Statement of Dougall J. Fraser

in support of his application for Homestead Patent for N.E.

of 20 Section 41 Township 11 Range 2

of 4 Meridian.

1. Dougall J. Fraser, age 24. Farmer, Bell Hill, Alta.

2. Yes by birth.

3. 5 July 1908.
June 1909.
16 June 1909
16 June '09 to 1 Jan, '10
16 Apr, '10 to 1 Jan, '11
1 Mar, '11 to 20 Dec, 1911

4.

5. working in the vicinity.

6. Single

7.

(a)

(b)

(c)

8. How many acres have been cultivated in each year?

Year 1909	10	10
Year 1910	40	30
Year 1911		
Year		
Year		
Year		

9. What stock have you on the land? Have you had any other stock on the land during the past three years? If so, state kind and number.

Cattle 0 1 1
Horses 2 2 2

10.

11. 12X14 Lumber $150.00

Stable, Granary, Well $50.00

12. ½ mile, $30.00
no, general farming

13.

14. no.

15. no.

Canada
Province of Alberta.

I, Dougall J. Fraser, do solemnly swear that the answers to the foregoing questions are true and correct in every particular. That I do not at present hold a Patent for a Homestead under the provisions of The Dominion Lands Act.

That I obtained an entry and am now the bona fide owner of the said land and have not entered on or for the benefit of any other person or company any portion of the same.

Sworn before me at Innisfail in the Province of Alberta this 26th day of December A.D. 1911, having first been read over and explained to the said applicant.

Dougall J. Fraser

Edgar Scott
A Commissioner for Oaths in and for the Province of Alberta.
Dominion Land Agent or Dominion Lands Inspector for the Edmonton District

I recommend the foregoing application for Patent believing that the homestead requirements of The Dominion Lands Act have in this case been complied with.

Dated at Edmonton this 26 day of DEC 26 1911 A.D. 1911

W. T. Cockburn
Local Agent at Dominion Lands Edmonton District

I hereby certify that has to-day produced evidence showing ownership of the of Section Township Range Meridian, from the day of to the present time; that all payments have been made to date, and that at least one-third of the total purchase price has been paid.

Local Agent.

Date

Ottawa 191

Accepted as sufficient,

Commissioner.

The Officer taking this application for patent is requested to exercise particular care that the name of the homesteader is given in full and correctly spelled.

Sworn Statement of J. Pinsold

of Section S.E. 20 Township 41 Range 11 W

of S. Fraser Meridian, in reference to the application for patent of

S.W. Fraser for S.E. of Section 20

Township 41 Range 11 of 4 Meridian.

1. What is your occupation and how long have you known the applicant?

by trade, since June '09
On S.E. 20-41-11-4 from
May '09 to date

2. Where have you resided since you have known the applicant? (Give particulars and dates)

since June '09 to June 1909.
6 June '09 to 1 Jan. '10.
1 Jan. '10. to 1 Jan. '11
1 Jan. '11 to 10 Dec. 1911.

3. (a) When did he build? (b) Was he absent from the land during the year? If so, how long was he absent and what was the reason for his absence?

4. (a) What portion of each year since application for patent was made has he lived upon the land? (b) Where has he lived during the remainder of the year?

5. How has he been employed during each year since application for patent was made? (Give particulars as to each year and state where he was employed during the time he was not employed on the land.)

Single

6. How much land has he under cultivation?

	09	10	11
	10	40	70
	9	10	11

7. What crops has he raised each year since application for patent was made? How many acres in each crop?

	09	10	11
Cattle		4.	4.
Horses		1.	

8. What is the nature and value of the improvements (buildings, fences, wells, etc.) and when was each built?

2 X 4 Lumber Shack
1½ miles Fence

9. What is the nature and value of the improvements (buildings, fences, wells, etc.) which have been made by any former occupant and when was each built?

Farm Generally Good Fences

10. What other persons have been employed on his improvements and for what length of time was each employed?

No,

11. Have you any interest directly or indirectly in the land applied for or in any portion of it? If so, what is the nature of your interest?

12. Do you know of any reason why a patent should not issue to the applicant? If so, what is that reason?

Yes.

Canada
Province of Alberta
To Wit:

I, [illegible] make oath and say that the answers to the foregoing questions are true and correct in every particular. So HELP ME GOD.

Sworn before me at Edgerton
this 10 day of Dec, 1911
having been first read over and explained to the deponent

Allen Smith
A Local Agent of Dominion Lands [illegible]

for the [illegible] District.

John Pinsold

Sworn Statement of P. Fraser

of Section S.E. 6 Township 41 Range 11 W

of 4 Meridian, in reference to the application for patent of

S.W. Fraser for S.E. of Section 6

Township 41 Range 11 of 4 Meridian.

1. What is your occupation and how long have you known the applicant?

Farmer, since June 09
On S.E. 6-41-11-4 from
date

2. Where have you resided since you have known the applicant? (Give particulars and dates)

since June '09 to Jan. '10
1 Jan. '10 to 1 Jan. '11
1 Jan. '11 to

3. (a) When did he build? (b) Was he absent from the land during the year? If so, how long was he absent and what was the reason for his absence?

4. (a) What portion of each year since application for patent was made has he lived upon the land? (b) Where has he lived during the remainder of the year?

5. How has he been employed during each year since application for patent was made? (Give particulars as to each year and state where he was employed during the time he was not employed on the land.)

Single

6. How much land has he under cultivation?

	09	10	11
	10	40	70
	9	10	11

7. What crops has he raised each year since application for patent was made? How many acres in each crop?

	09	10	11
Cattle		4.	4.
Horses		1.	

8. What is the nature and value of the improvements (buildings, fences, wells, etc.) and when was each built?

2 X 4 Lumber Shack
1½ miles Fence

9. What is the nature and value of the improvements (buildings, fences, wells, etc.) which have been made by any former occupant and when was each built?

Farm Generally Good Fences

10. What other persons have been employed on his improvements and for what length of time was each employed?

No

11. Have you any interest directly or indirectly in the land applied for or in any portion of it? If so, what is the nature of your interest?

12. Do you know of any reason why a patent should not issue to the applicant? If so, what is that reason?

Canada
Province of Alberta
To Wit:

I, [illegible] make oath and say that the answers to the foregoing questions are true and correct in every particular. So HELP ME GOD.

Sworn before me at Edgerton
this 10 day of Dec, 1911
having been first read over and explained to the deponent

[illegible]
A Local Agent of Dominion Lands [illegible]

for the [illegible] District.

P. Fraser

Form 31 a.

File No. /2 8 4 / /

Department of the Interior.

Ottawa, 191

Sir:—

I have to inform you that patent for E ½
of Section 2 in Township 7/
Range 11 West of the 4th Meridian
bearing date the 1st day of May 1912 has issued in your name and that
it has been forwarded to the Registrar of the Land Registration
District of
who will issue the certificate of title upon receipt of your application
to him therefor and upon payment of the proper fees if any.

In the meantime please place yourself in correspondence with
the said Registrar, giving your full name and your Post Office address.
His address is

I am, Sir,

Your obedient servant,

PERLEY G. KEYES,

Secretary.

To Donald J. Hartman,
Edmonton,
Alta.

Action. ALBERTA

No. 1383381

DEPARTMENT OF THE INTERIOR.

1900

From

Date

When received

Subject:

Form No. 7.

Form No. 1

Sworn Statement of [illegible] in support

of his application for Homestead Patent for [illegible]

of [illegible] Sec. [illegible] Thp. [illegible] Rge. [illegible] of the [illegible] Meridian.

1. What [illegible]

2. If Are you [illegible]

Note: If [illegible]

3. (a) Where [illegible]

4. What [illegible]

5. What [illegible]

6. What [illegible]

7. [illegible]

8. What [illegible]

9. Where [illegible]

10. Where [illegible]

11. How many [illegible]

12. Where [illegible]

13. What [illegible]

14. How many [illegible]

15. Where [illegible]

16. What [illegible]

17. [illegible]

18. What [illegible]

19. What [illegible]

20. [illegible]

21. [illegible]

22. [illegible]

23. [illegible]

24. [illegible]

25. [illegible]

26. [illegible]

27. [illegible]

28. [illegible]

29. [illegible]

30. [illegible]

31. [illegible]

32. [illegible]

33. [illegible]

34. [illegible]

35. [illegible]

36. [illegible]

37. [illegible]

38. [illegible]

39. [illegible]

Sworn Statement of [illegible] 18455 14

of Sec. 2 Thp. [illegible] Rge. [illegible] of [illegible] Meridian, in reference to the application for patent of [illegible] for [illegible] of Sec. [illegible] Thp. [illegible] Rge. [illegible] of [illegible] Meridian.

1 What is your occupation and how long have you resided upon the land described?

2 Where have you resided since making your homestead entry?

3 Where did you reside at the date of your entry? [illegible] June 1, 1906

4 Have you made any improvements upon the land? If so, what are they, and what is their value? From June 1, 1906 [illegible]

5 Have you cultivated any portion of the land? If so, how much?

6 How many acres of timber have been cut or destroyed upon the land? For what purpose was it used? What is the value of the timber?

7 Where is the nearest post office to the land?

8 What is the nearest railway station to the land?

9 What is the character of the land (prairie, timber, bush, stony, etc.)? What is the quality of the soil?

10 Is the land fit for cultivation? What proportion is now under cultivation?

11 Is the land settled or unsettled? Has it been settled upon or cultivated by any person other than yourself? If so, state full particulars.

12 Have you any personal knowledge as to whether the land has been staked by any other person? If so, state full particulars.

13 Do you know of your own knowledge whether the statements made by you in your application for entry and in support thereof are correct? Are you aware of any reason why a patent should not issue for the land?

To Wit:

I [illegible] of [illegible] make oath and say that the answers to the foregoing questions are true and correct in every particular.

SO HELP ME GOD.

Sworn before me at [illegible]

this [illegible] day of [illegible]

Having been first read over and explained to the Witness.

[illegible] Local Agent or Dominion Lands or Homestead Inspector.

[illegible] for the [illegible] District.

Sworn Statement of Henry [illegible] Procter

of Sec. 8 E ½ Thp. 34 Rge. 23 W of 4th Meridian, in reference to the application for patent of [illegible] for E ½ of Sec. 2 Thp. 34 Rge. 23 W of 4th Meridian.

1 What is your occupation and how long have you resided upon the land described?

Farmer since 1st June 1906

2 Where have you resided since making your homestead entry?

On land since June 1st 1906

3 Where did you reside at the date of your entry? Col 1st 1906 since June 1st 1906

4 Have you made any improvements upon the land? If so, what are they, and what is their value? From June 1st 1906 to Nov 1st 1906 Col 4th 1907 Nov 3rd 1906 to date.

5 Have you cultivated any portion of the land? If so, how much?

6 How many acres of timber have been cut or destroyed upon the land? For what purpose was it used? What is the value of the timber?

	1906	07	08	09
Cord	3	10	20	
Poles	1		1	2.

Frame house 12x16 Value $150.00

Stable 2.2x32 $35.00

Poultry House 10x12 $25.00

7 Where is the nearest post office to the land? Hilda

8 What is the nearest railway station to the land? Hilda

9 What is the character of the land (prairie, timber, bush, stony, etc.)? What is the quality of the soil? Prairie

10 Is the land fit for cultivation? What proportion is now under cultivation? Yes 1/2

11 Is the land settled or unsettled? Has it been settled upon or cultivated by any person other than yourself? If so, state full particulars. Unsettled

12 Have you any personal knowledge as to whether the land has been staked by any other person? If so, state full particulars. No

13 Do you know of your own knowledge whether the statements made by you in your application for entry and in support thereof are correct? Are you aware of any reason why a patent should not issue for the land? Yes

To Wit:

I Henry [illegible] Procter of Hilda make oath and say that the answers to the foregoing questions are true and correct in every particular.

SO HELP ME GOD.

Henry [illegible] Procter

Sworn before me at Hilda

this 2nd day of [illegible]

Having been first read over and explained to the Witness.

[illegible] Local Agent of Dominion Lands or Homestead Inspector.

[illegible] for the [illegible] District.

Form 31 a.

File No 13 S 9381.

Department of the Interior.

OTTAWA, DEC 3 1909

19

Sir,

I have to inform you that a patent for S.W. 1/4
of Section 2
Range 23 in Township 34
West of the 4th Meridian
bearing date the 18th Nov. 1909
has issued in your name, and that
it has been forwarded to the Registrar of the Land Registration
District of SOUTH ALBERTA.
who will issue the certificate of title upon receipt of your application t
him therefor, and upon payment of the proper fees, if any.

For this purpose please place yourself in communication
with that official, giving him your full name and your Post Offic
address. His address is

THE REGISTRAR,
CALGARY, Alta.

I am, Sir,

Your obedient servant,

PERLEY G. KEYES,
Secretary

To Frederick K. Schmidt Esq.
Irvine
Alta

Action.

ALBERTA

No. **1383383**

DEPARTMENT OF THE INTERIOR.

1907

From

Date
(when rec'd)

Subject:

Form No 7.

Form A.

Form No. 1.

No.

APPLICATION FOR A HOMESTEAD ENTRY.

I, W. H. Starr

of Saltcoats

do hereby apply for a Homestead Entry, under subsection

of section

of "The Dominion Lands Act," the

Quarter Section of Section Number

of the

Township

Range

West of the Principal Meridian.

W. H. Starr

Witness.

Date.

Saltcoats

Post Office.

Form No 1

AFFIDAVIT IN SUPPORT OF

CLAIM FOR A HOMESTEAD ENTRY

BY A PERSON WHO HAS NOT PREVIOUSLY OBTAINED HOMESTEAD ENTRY.

I,

that I am over eighteen years

to the land in respect of which my application is made, is as follows:

2nd: that there is no person residing on the said land, nor are there

3rd: My application is made for my exclusive use and benefit, and not directly or indirectly for the use or benefit of any other person or persons whomsoever.

4th: That I have not heretofore obtained Homestead

Sworn before me at

this day of 19

Local Agent.

Form No 150
Sept 11 5 18.

orn Statement of William Walter Warr

in support of his

application for Homestead Patent for South - East

of Section 4 Township 59 Range 19

of 4 Meridian W

1. What is your occupation and Post Office address?

William Walter Warr. age 64
Farmer. Pine Creek, alta.

2. (a) Are you a British subject by birth or naturalization?

Yes

(b) If not, of what country were you a subject before coming to Canada?

No

(c) If naturalized, when and where?

Repatriation

3. When did you first settle upon your homestead?

6th June 1907

4. When did you begin actual residence upon your homestead?

September 1907

5. When did you establish your present residence upon your homestead?

March 1907

6. Have you been absent from your homestead since first establishing residence thereon? If so, state when and for what length of time on each occasion.

From March 1907 to 6th November 1911 continuous residence.

1907

Wife and Grandson from March 07 to 6th Nov 1911 continuous residence.

Read 12 1926

7. Has your residence been continuous since you established it yourself or through some member of your family?

Clear in T...

(a) When have you been absent from your homestead?

Date 14-11-11

(b) For what purpose were you absent from your homestead?

(c) What was the character of your occupation during your absence?

(d) What portion of your homestead is now under cultivation?

(e) What is the nature of the crop grown each year since you began cultivation of your homestead? (Specify the number of acres under each crop.)

8. How much breaking have you done upon your homestead in each year, and how many acres have been backset each year?

Year 1907	Broke 2	Backset 2
Year 1908	"	"
Year 1909	"	"
Year 1910	"	"
Year 1911	"	"
Year 1	"	"

9. What stock of which you are the owner have you had on your homestead each year since date of perfecting entry?

10. What is the character of the buildings erected on your homestead, and what is the value of each building? (Specify whether built of logs, frame or stone, and the dimensions of each building.)

16x24 Frame. Value $
1 Barn Logs 20x30 Frame Top Value $300
1 Granary 18x20 Logs Value $200
1 Machine Shed 18x20 Logs Value $100
1 Stable 8x14 Logs Value $
1 Chicken house 14x16 Logs Value $200

11. Are you the owner of any land other than your homestead? If so, state where and how you acquired it.

12. Have you a post office within two miles of your homestead? If so, state where it is situated.

13. Have you a mortgage on your homestead? If so, state to whom it is given and the amount of the mortgage.

I ... do solemnly swear that the answers to the foregoing questions are true and correct to every matter and thing therein, and that I am entitled to a Patent for the Homestead under the provisions of ...

That I obtained no ... and ... for or for the benefit of any person ... whomsoever.

Sworn before me at ... this 6th ... day of ...

Agent for the Deputy ...

I have read over and ... the foregoing application for Patent, believe that the statements and requirements of ... have been complied with, and ... that ... is entitled to receive a Patent therefor.

Dated at ... this ... day of ...

... Inspector

I hereby certify that ... has to-day produced evidence showing ownership of the ... of Section ... Township ... Range ... Meridian, from the ... day of ... to the present time; that all payments have been made to date, and that at least one-third of the total purchase price has been paid.

Date ... 19...

... Agent.

Office at ... 19...

Accepted as sufficient,

... Inspector.

The Officer taking this application for patent is requested to exercise particular care that the name of the homesteader is given in full and correctly spelled.

Sworn Statement of Robert G. M. Cunningham

of Section 2 Township 59 Range 19 W.

of 4 Meridian, in reference to the application for patent of

Wm W. Ward for LE. of Section 4

Township 59 Range 19 of 4 Meridian. W

1. What is your occupation and how long have you known the applicant? Farmer. For 4 years 8 months

2. Where do you live? How long? On LE 4 2-59-19 W 4. from Mar 1907 to 6th November 1911 continuously.

3. (a) When did you first visit the land? Sept 1907 When did you begin residence thereon? March 1907

4. (a) What has been the character of your residence since your first visit? From Mar 1907 to 6th Nov 1911 continuously.

(b) How long? How often?

5. How many acres have you broken? Wife or Grandson from Mar 1907 to 6th November 1911 continuously

	1907	1908	1909	1910	1911
	2	9	2	—	5

6. How many acres have you under cultivation?

	1907	1908	1909	1910	1911
Horses	2	2	4	4	2
Cattle	2	40	40	40	7
Hogs	—	—	2	2	2

7. What is the character of your habitable house? 16 x 24 Frame Value $400

8. What other buildings have you on the land? 3 mile Rail Fence Value $100

9. What is the total value of your improvements? 1 Log Stable 20 x 30 Frame top Value $300

1 Granary log 18 x 20 Frame top Value $200

1 Machine Shed log 15 x 70 Value $100

1 Log 6 x Value $50

Chicken house, log 14 x 6 Shingle roof Value $200

Wood built to house Value $30

10. What is the total area of cultivation on your homestead? 20

11. Have you a patent or entry for any other land? No.

12. Do you reside upon any other land? Yes

Dominion of Canada

Province of Alberta

To Wit:

I, Robert G. M. Cunningham of LE 4 2-59-19 W.4. make oath and say that the answers to the foregoing questions are true and correct in every particular. So HELP ME GOD.

Sworn before me at Pine Creek

this 6th day of November 1911

having been first read over and explained to the

F. J. [illegible]

Dominion Land Agent or Homestead Inspector

for the [illegible] District.

Sworn Statement of T. R. G. Cunningham

of Section 2 Township 59 Range 19 W.

of 4 Meridian, in reference to the application for patent of

for LE of Section 4

Township 59 Range 19 of 4 Meridian.

1. What is your occupation and how long have you known the applicant? Farmer. For 4 years and 8 months.

2. Where do you live? How long? On NE 4 Sec 2-59-19 W 4. from Mar 1907 to 6th November 1911 continuously.

3. (a) When did you first visit the land? Sept 1907 When did you begin residence thereon? March 1907

4. (a) What has been the character of your residence since your first visit? From March 1907 to 6th November 1911 continuous residence.

(b) How long? How often?

5. How many acres have you broken? Wife and Grandson from March 1907 to 6th November 1911

	1907	1908	1909	1910	1911
	2	7	2	—	5

6. How many acres have you under cultivation?

	1907	1908	1909	1910	1911
Horses	2	2	4	4	2
Cattle	2	40	40	40	7
Hogs	—	—	2	2	2

7. What is the character of your habitable house? 16 x 24 Frame

8. What other buildings have you on the land? 3/4 mile rail fence Value $100

9. What is the total value of your improvements? 1 Log Stable 20 x 30 Value $300

1 Granary 18 x 20 Log Value $100

1 Machine shed logs 18 x 20 Value $100

1 Cabin wood Value $50

Wood built on side of house Value $300

Chicken house Value $30

10. What is the total area of cultivation on your homestead? 20

11. Have you a patent or entry for any other land? No.

12. Do you reside upon any other land? Yes

Dominion of Canada

Province of Alberta

To Wit:

I, T. R. G. Cunningham of NE 4 2-59-19 W.4. make oath and say that the answers to the foregoing questions are true and correct in every particular. So HELP ME GOD.

Sworn before me at Pine Creek

this 6th day of November 1911

having been first read over and explained to the witness

[illegible]

Dominion Land Agent or Homestead Inspector

for the [illegible] District.

Form 31 a.
[illegible]

File No. 138383.

Department of the Interior.

OTTAWA

Sir: -

191

I have to inform you that a patent for S.E. ¼ of Section 4 in Township 39 Range 19 West of the 4th Meridian has been issued in your name and that it has been forwarded to the Registrar of the Land Registration District of [illegible] who will hand it over to you upon receipt of your application, the fee therefor, and upon payment of the proper registration fees.

For this purpose please [illegible] with the enclosed memorandum, and upon [illegible] that effect, [illegible] your full name and your Post Office address.

His [illegible]

I am, Sir

Your obedient servant,

PERLEY G. KEYES,

Secretary.

To William Fisher Esq.
[illegible]

Acres.

ALBERTA

No. 1339385

DEPARTMENT OF THE INTERIOR.

Ottawa

From

Date

Where made?

Subject:

Form No 7.

RECEIVED.

APR 4 1912

Form No. 1.

Form A.

No.

Application for Entry for a Homestead, a Pre-emption or a Purchased Homestead.

APR 25 1912

I,

of do hereby apply for an Entry

for a under the provisions of Section 11 in that

behalf of the Dominion Lands Act, for the Quarter Section of Section number

in Township Range

the Meridian

2055985

~~I am a British subject~~

3. I am a citizen ~~or subject~~ ~~and was born~~ of but I declare that it is my intention to become a British subject under the laws of Canada.

District.

No.	Name in full	Age	Post Office Address	Date of Entry	Number of Homestead

Form B.

Affidavit in support of an Application for Entry for a Homestead, a Pre-emption or a Purchased Homestead.

I, [illegible]

of [illegible] do solemnly swear (or affirm, *as the case may be*),

that I am over eighteen years of age; that to the best of my knowledge and belief the land in respect of which my application is made is agricultural land and open to entry, and that there is no person residing on the said land; that there are no improvements thereon; that my application is made for my exclusive use and benefit, with the intention of my residing upon and cultivating the said land, and neither directly nor indirectly for the use or benefit of any other person or persons whomsoever.

(2.) That I have not heretofore exercised an Entry for a Homestead or Pre-emption Land.

(3.) That I obtained Entry for a Homestead on the

day of , 19 , for Quarter-section of

Section , Township , Range

of the Meridian, but forfeited (or abandoned, or sold, as the case may be) the same.

(4.) That this application is made for my exclusive use and benefit, with the intention of my residing upon and cultivating the said land, and neither directly nor indirectly for the use or benefit of any other person or persons whomsoever.

(5.) That my homestead entry is in good standing at this date.

[illegible]

Subscribed and sworn to (or affirmed) before me this day of , 19 , at

[illegible]

(Signature of Commissioner, &c., as the case may be.)

NOTE. Strike out paragraph 2 if applicant has already received a homestead entry.

NOTE. Paragraphs 3 and 4 to be struck out in the case of an application for a pre-emption entry.

FORM No. 42

Letter No.

Office No. 154100

APR 13 1913

Dominion Lands Office

DOMINION LANDS OFFICE
JUN 10 1913
EDMONTON, ALTA.

Patent Branch.

Sir,

INTERIM.

I beg to inform you that in the absence of any defence

in response to the notice sent him on the 7th

day of April 1913, the entry of George

Nekolaichuk for the NE Sec. 14

Tp. 53 Rge 11 W 4 M. was cancelled on

the day of JUN 10 1913 190

I have the honour to be,

Sir,

Your obedient servant,

Agent Dominion Lands.

12

The Commissioner of
Dominion Lands,
Ottawa, Ontario.

Form A.

3000224

No. 5700.

FORM NO. 1.

Application for Entry for a Homestead, a Pre-emption or a Purchased Homestead.

I, [illegible]

of [illegible]

for a Home Lead

do hereby apply for an Entry

[illegible] under the provisions of section

[illegible] subject of the Dominion Lands Act, for the [illegible] Quarter Section of Section [illegible] in that

Township 55 Range [illegible] of the [illegible] Meridian.

3. I am a citizen [illegible] subject [illegible] of [illegible] but I declare that it is my intention to become a British subject under the laws of Canada

District

Form B.

Affidavit in support of an Application for Entry for a Homestead, a Pre-emption or a Purchased Homestead.

I, [illegible]

of [illegible] do solemnly swear *or* affirm, *as the case may be*, that I am over eighteen years of age; that there is no person residing on the land herein applied for; that there are no improvements thereon; that there is not more than twenty-five (25) acres of merchantable timber on the land.

2. That I have not heretofore obtained an Entry for a Homestead on Dominion Lands.

3. That I obtained Entry for a Homestead on the

day of , 19 , for Quarter-section of

Section , Township , Range

of the Meridian, but forfeited *or* abandoned *as the case may be* the same.

4. That this application is made for my exclusive use and benefit, with the intention of my residing upon and cultivating the said land, and neither directly nor indirectly for the use or benefit of any other person or persons whomsoever.

5. That to the best of my knowledge and belief the land in respect of which my application is made is agricultural land and open to Entry.

6. That my Homestead Entry is in good standing at this date.

Sig

Subscribed and sworn to this)
day of , 19 .
before me at)

Local Agent,
or Sub-agent, *as the case may be.*)

NOTE. Strike out paragraph 2 if applicant has already obtained Homestead entry.

NOTE. Strike out paragraph 3 if applicant has not heretofore obtained an Entry for a Homestead on Dominion Lands.

NOTE. Paragraph 6 to be applied only in the case of an application for

3179609

FORM No. 40

Letter N

Reference No. [illegible]

Dominion Lands Office,

JUN 15 1911

[illegible]

Sir,—

I beg to inform you that in the absence of any defence in response to the notice sent him on the [illegible] day of [illegible] 190[illegible], the entry of [illegible] for the [illegible] Sec. [illegible] Tp. [illegible] Rge. [illegible] M. was cancelled on the [illegible] day of [illegible] 190[illegible]

I have the honour to be,

Sir,

Your obedient servant,

[illegible]
Agent Dominion Lands.

The Commissioner of
Dominion Lands,
Ottawa, Ontario.

1163

336067
61644

Form A. No.

DOMINION LANDS OFFICE
Edmonton, Alta.
JUN 17 1911
REGISTERED 10 28
NATURE 3 2

FORM NO. 1.
1-1901-1911-12

Application for Entry for a Homestead, a Pre-emption or a Purchased Homestead.

I, Joseph Hamelin

of Lethbridge do hereby apply for an Entry for a Homestead under the provisions of Section in that behalf of the Dominion Lands Act, for the S E Quarter Section of Section number 1 in Township 9 S Range 1 W of the 4 Meridian.

(2.) I am a British subject.

~~(3.) I am a citizen of~~ ~~subject, as the case may be, of~~ that it is my intention to become a British subject under the laws of Canada. , but I declare

District

Note

Note

Male Adult	Female Adult	Male Minor	Female Minor	COUNTRY OF BIRTH	SUBDIVISION OF COUNTRY OF BIRTH	LAST PLACE OF RESIDENCE	PREVIOUS OCCUPATION
30		1	3	Canada			

Form B

Affidavit in support of an Application for Entry for a Homestead, a Pre-emption or a Purchased Homestead.

I, [illegible] Bismarck

of Regina, do solemnly swear (or affirm) that I am over eighteen years of age (or am the widow or [illegible] to persons residing on the land herein after described) that there are no improvements thereon; that there is not more than twenty-five (25) acres of merchantable timber on the land.

(2.) That I have not heretofore obtained an Entry for a Homestead on Dominion Lands.

(3.) That I obtained Entry for a Homestead on the [illegible] day of [illegible] Quarter-section of Section [illegible] Township [illegible] Range [illegible] West of the [illegible] Meridian, but [illegible] abandoned [illegible] for the same.

4. That this application is made for my exclusive use and benefit, with the intention of my residing upon and cultivating the said land, and not directly nor indirectly for the use or benefit of any other person or persons whomsoever.

5. That to the best of my knowledge and belief the land in respect of which my application is made is agricultural land and fit for Entry.

(6.) That my Homestead Entry is [illegible] at this date.

[illegible]

Subscribed and sworn to [illegible] 16
day of [illegible] 190[illegible]
before me at [illegible]

[illegible]

[illegible] Local Agent
[illegible] Sub-agent (*as the case may be.*)

Note.—See Regulation [illegible] Application [illegible]

Note.—Strike out paragraph [illegible] Applicant has not [illegible] Dominion Lands.

Note.—Paragraph [illegible] only in the case of [illegible]

APP. FOR PATENT

Statement of Zofel Andrew

of Lamerby, Alta

in support of his application for a Homestead Patent for the NE Quarter of Section 18 Township 53 Range 11 West of the 4th Meridian.

Age 31

Post Office Address Lamerby, Alta

Date of Homestead Entry June 16 1914

Date of Certificate to Homestead

Continuous residence from June 16 1914

farming land in the vicinity

and improvements on the said

since the 1st June 1914 to 1st April 1920

Date of Certificate of Naturalization

Received at Land Office to Homestead

May 21 1920

1914	1/2	"	1 "
1915	1	"	2 "
1916	1	"	4
17	1		5
18	1		6
19	1		7
20	1		
21			

Year 19 - 2 Cattle
" 19 3 "
" 19 5 "
" 19 7 "
" 19 8 " 2 Horses

All year named from 1914 to 1920 inclusive
Fall 1921 and Spring 1922 - 2 Cattle
Worked land with Oxen Homestead

Witness

Alberta
Zofel Andrew

Sworn before me at Lamerby, Alta
in the Province of Alberta this 2.5 day of March A.D. 1920
I.D.C.

Agent or Commissioner

I hereby certify that

of the Township

in the Province

made to-date and that all

Dated at Edmonton
April 6

Agent or Commissioner

Accepted as Subscribed.

Commissioner.

The Officer taking this application for patent is requested to exercise particular care that the name of the homesteader is given in full and correctly spelled.

Special care should be taken that the land is correctly described in the evidence of the homesteader and witnesses

4667964

APP. FOR PATENT

Form No. 158.

Sworn Statement of

Quarter of Section

of the

Township

Range

Meridian, in reference to the application for patent of

for the

Quarter of Section

of the

Township

Range

Meridian.

1. What [illegible]

2. Where is [illegible]

3. Has [illegible]

4. When did [illegible]

5. Has [illegible]

6. Has [illegible]

7. Has [illegible]

8. Has [illegible]

9. Has [illegible]

10. Has [illegible]

11. Has [illegible]

12. Has [illegible]

13. Has [illegible]

14. Has [illegible]

15. Has [illegible]

16. Has [illegible]

17. Has [illegible]

ADDRESS YOUR REPLY [illegible]
TO THE LAND PATENTS BRANCH,
[illegible] OF THE INTERIOR.

IN YOUR REPLY PLEASE QUOTE THIS
FILE NO. [illegible]

DEPARTMENT OF THE INTERIOR
CANADA

Land Patents Branch,

Ottawa, [illegible] 1902

[illegible]

[illegible]

[illegible]

1389387

Action.

ALBERTA

DEPARTMENT OF THE INTERIOR.

1907

From

Ottawa Ont

Date

(When received) 6/5

Subject: Withdrawal

N.W. 12-54-20 W4

Form No. 7.

RECEIVED.
JUL 30 1910

Form A. 145590 Form No. 1.
No. 4336

Application for Entry for a Homestead, a Pre-emption or a Purchased Homestead

I, Emil Edmund 220197
of Edmonton, Alta. do hereby apply for an Entry
for a Homestead, under the provisions of Section in the
behalf of the Dominion Lands Act, for the S.E. Quarter Section of Section number
12, in Township 54, Range 20 W of
the 4th Meridian.

(2.) I am a British subject.

(3.) ~~I am a citizen (or subject, as the case may be) of~~
~~that it is my intention to become a British subject under the laws of Canada.~~ but I declare

DOMINION LANDS OFFICE
JUL 30 1910
EDMONTON, ALTA.

District.

NOTE.—Strike out paragraph 2 if application is for a Pre-emption.
Strike out paragraph 3 if application is for a Homestead.

NOTE.—The statistical information called for below will be compiled and filed in by Agent when granting entry.

Number in family, including wife and children	Male	Female	Total	COUNTRY OF BIRTH	RESIDENCE OF COUNTRY OF BIRTH	LAST PLACE OF RESIDENCE	OCCUPATION
2	2			Russia	Melnic	Edmonton	Farmer

Form B.

Affidavit in support of an Application for Entry for a Homestead, a Pre-emption or a Purchased Homestead.

I, Ernest Jeffcott of Edmonton in the [illegible] do solemnly swear (or affirm, *as the case may be*), that I am over eighteen years of age; that to the best of my knowledge and belief the land in respect of which my application is made is agricultural land and open to entry and that there is no person residing on the said land; that there are no improvements thereon; that this application is made for my exclusive use and benefit, with the intention of my residing upon and cultivating the said land, and neither directly nor indirectly for the use or benefit of any other person or persons whomsoever.

(2.) That I have not heretofore obtained an Entry for a Homestead on Dominion Lands.

(3.) That I obtained Entry for a Homestead on the 12th day of February, 1906, for NE Quarter-section of Section 36, Township 46, Range 8 W 4th of the 4th Meridian, but forfeited (*or* abandoned, *as the case may be*) the same.

(4.) That this application is made for my exclusive use and benefit, with the intention of my residing upon and cultivating the said land, and neither directly nor indirectly for the use or benefit of any other person or persons whomsoever.

And the Timber thereon does not exceed 25 acres.

~~(5.) That my homestead entry is in good standing at this date.~~

Sig. Ernest Jeffcott

Subscribed and sworn to this 30th day of July 1906 before me at Edmonton.

Local Agent.

[or Sub-agent, *as the case may be.*]

Senior Assistant.

NOTE: Strike out paragraph 2 if applicant has already received homestead entry.

NOTE: Paragraph 5 is applicable only in the case of an application for a pre-emption entry.

Form 215 aa

Department of the Interior

File No.

Canada

Ottawa, 20th January, 1911.

Sir,

I beg to inform you that your entry for the Quarter of Section Township Range Meridian, will now be cancelled in accordance with the abandonment you have executed.

The Homestead Inspector's valuation of the improvements which you say consist of

will be collected in addition to the entry fee.

The presentation of this letter to any Agent of Dominion Lands will serve as his authority for granting you another entry for any available land on the ordinary terms.

Please note that if you are indebted to the Department for Seed Grain, you are only permitted to make a fresh entry subject to the transfer of such Seed Grain indebtedness to the land for which you may enter under the authority of this letter.

Your obedient servant,

Secretary

Action. ALBERTA

No. 1389389

DEPARTMENT OF THE INTERIOR.

1907

From
Chief Clerk
Athabasca

Date
when received 6/5—

Subject:
Abandoned
W.3M 36-47-[illegible] W 4

Form No. 158.

Sworn Statement of Alice M. Spence, legal rep. of late Fred. J. Spence in support of his application for Homestead Patent for N W. 1/4 of Sec. 36 Thp. 49 Rge. 12 of 4 Meridian.

1. What ... name in full, age, occupation and Post Office address?

2. (1) Are you a British subject by birth or naturalization?

NOTE. If ... is required by Dominion Lands Act.

3. (a) When ... he ... entry, do what land entry ... he ... when did ... he ... commence actual residence thereon?

What residence did he perform, if any?

Give date of his death

What ... he ... from ... homestead ... he ... residence ... was his

6. (a) Where ... his ... entry, ... what date ...

7. (a) When ... was ... cultivated.

(b) By whom ... was ... cultivated, ... and ... (2) is the ... cultivating himself?

(c) What ... was ... and what ... the present ...

(d) Since ... last ... of ... have ... or the ... sister, brother ... or the ... and

8. How much ... has been ... broken? ... cultivated each ... and how many ... (state each year)

he

9. What ... estate is ... he ... owner ... have you had on your homestead, each year ... date of perfecting entry?

	Crop	Year	Acres
1st			2
2nd			2

Year 1 ... Acres ... acres ... Acres
Year 1 ...
Year 1 ...
Year 1 ...
Year 1 ...

10. What is the size of ... house or ... of what material ... and what is its present condition?

11. What other buildings have been erected on homestead? What is the cost of each?

12. What extent of fencing has been done? and what is the present condition of it?

13. Are you ... and nature of ... on ...

14. How ... have

15. How ... Have you ...

Barrister & Notary
Edmonton Alta

To Wit:

I ... do solemnly swear that the answers to the foregoing questions are true and correct in every particular. That I claim a Patent for this Homestead under the provisions of the "Dominion Lands Act."

That I ... this entry, and claim a Patent for the same for ... benefit and not in the interest or for the benefit of any other person or persons whomsoever.

Fred J Spence / estate

SO HELP ME GOD.

Sworn before me at ... this ... A.D. 1912

Having first been read over and explained to the said applicant.

Agent of the Dominion Lands, or Homestead Inspector for the District.

I recommend the foregoing application for Patent, believing that the homestead requirements of the "Dominion Lands Act" have, in this case been complied with.

Dated at Edmonton, November 14 A.D. 1912

Local Agent of Dominion Lands, Edmonton.

Ottawa, 19

Accepted as sufficient.

Commissioner.

I hereby certify that ... has to-day produced evidence showing ownership of the ... of Section ... Thp. ... Rge. ... Mer., from the ... day of ... to the present time.

Date ... 19 ...

The Officer taking this application for patent is requested to exercise particular care that the name of the homesteader is given in full and correctly spelt.

Sworn Statement of [illegible]

of Sec. 6 Thp. 30 Rge. 11 of 4th Meridian, in reference to the application for patent of [illegible]

for W½ of Sec. 31 Thp. 47 Rge. 12 of 4 Meridian.

1. What is your occupation and how long residence have you had in Canada?

2. Where is your post office address?

3. Were you born in Canada, in the United States or in Europe?

4. (a) When did you first apply for homestead entry for this land?

(b) If the entry is dated prior to your first application, state the reason why a later entry was made.

5. Has homesteader a family residence upon the land entered for? If so, state full particulars as to number, sex and ages of children.

6. How many acres have been cultivated prior to this year? How many acres in crop this year? How many acres backset this year?

7. What is the nature of the soil?

8. What is the character of the timber on the land?

9. What estimate have you formed of the value of the timber for commercial purposes?

10. What other buildings have been erected on the land? What is the character and value of each?

11. Have you any mineral claims or coal claims recorded on the land?

12. Do you believe the land to be principally valuable for coal or minerals?

I [illegible] make oath and say that the answers to the foregoing questions are true and correct in every particular SO HELP ME GOD.

Sworn before me at Dauphin Man. this 25th day of October 1912.

[illegible] having been first read over and explained to the Witness.

T. J. Cunningham

Local Agent of ~~Dominion Lands~~ Homestead Inspector.

for the Dauphin District.

Sworn Statement of [illegible]

of Sec. 1 Thp. 30 Rge. 12 of 4th Meridian, in reference to the application for patent of [illegible]

for [illegible] of Sec. 6 Thp. 47 Rge. 11 of 4 Meridian

1. What is your occupation and how long have you had it in Canada?

2. Where is your post office address?

3. Were you born in Canada, in the United States or in Europe?

4. (a) When did you first apply for homestead entry for this land?

(b) If the entry is dated prior to your first application, state the reason why a later entry was made.

5. Has homesteader a family residence upon the land entered for? If so, state full particulars as to number, sex and ages of children.

6. How many acres have been cultivated prior to this year? How many acres in crop this year? How many acres backset this year?

7. What is the nature of the soil?

8. What is the character of the timber on the land?

9. What estimate have you formed of the value of the timber for commercial purposes?

10. What other buildings have been erected on the land? What is the character and value of each?

11. Have you any mineral claims or coal claims recorded on the land?

12. Do you believe the land to be principally valuable for coal or minerals?

I [illegible] make oath and say that the answers to the foregoing questions are true and correct in every particular SO HELP ME GOD.

Sworn before me at [illegible] this 25th day of October 1912.

[illegible] having been first read over and explained to the Witness.

T. J. Cunningham

Local Agent of ~~Dominion Lands~~ Homestead Inspector.

for the [illegible] District.

NOV 11 1912

Form 30

File No. 139389

Department of the Interior.

OTTAWA 191

Sir/Madam,

I have to inform you that a patent for N 1/4

of Section 36 in Township 44

Range 12 West of the 4th Meridian

Less a Roadway, bearing date the 22nd January 913

personal representatives of the late Fred J. Spencer

has issued in your name, and that

it has been forwarded to the Registrar of the Land Registration

District of

who will issue the certificate of title upon receipt of your application

to him therefor, and upon payment of the proper fees, if any.

For this purpose please place yourself in communication with

that official, giving him your full name and your Post Office address.

His address is

I am, Sir/Madam,

Your obedient servant,

PERLEY G. KEYES,

Secretary.

To Miss Margaret Spencer,

St. Croix

Nova Scotia.

Action ALBERTA

No. 1389391

DEPARTMENT OF THE INTERIOR.

190

From

Date

Subject

Form No. 7

Form A.

Form No. 1.

No. [illegible]

APPLICATION FOR A HOMESTEAD ENTRY.

I, [illegible]

[illegible] hereby apply

[illegible] of [illegible] of The

[illegible] Quarter Section of Section Number [illegible]

[illegible] Township [illegible] Range [illegible]

[illegible] Meridian.

[illegible]

Subject to [illegible] purposes

for [illegible] located in

[illegible]

[illegible]

Form No 1

AFFIDAVIT IN SUPPORT OF

CLAIM FOR A HOMESTEAD ENTRY

BY A PERSON WHO HAS NOT PREVIOUSLY OBTAINED HOMESTEAD ENTRY.

I,

Form No 168.

orn Statement of Edward Banks

in support of his application for Homestead Patent for North ½ of ¼ Section 12 Township 53 Range 4 of W 5 Meridian.

1. Edward Banks 31 years, Farmer, Kaynolia, Alta. Occ. Occ. P.O. Kaynolia

2. May 11, 1907 Dec. 1907 Nov. ½ 1907

3. Lamont, Alta Edmonton

4.

5.

6.

7.

8. What Stock have you on the land? Have you had on your homestead in each of the three years during the term of your entry?

	Horses	Cattle	Sheep	Pigs
Year	3			
Year	4			
Year	3			
Year	3			
Year				

9. What Stock have you on the land now?

	Horses	Cattle	Sheep	Pigs
	3	4		

10. What is the character and value of the buildings erected on your homestead, and what is the character and value of those erected elsewhere by you? (State kind of material used and what buildings of each you have.)

14 x 18, Log, Lumber, Value $150.00
Barn 21 x 17 Value $200.00

11. What other land, if any, have you entered or purchased? What is the character and value of the improvements on each? What is the character and value of those made thereon by your grantor? (Answer this question fully.)

12. What extra cultivation have you had made on your homestead and what was the character and value of the same?

33 rods, Value $ 5.00

13. Are there any mineral or other valuable deposits known to exist on your homestead? If so, what are they, and what is their value per ton?

No.
Agriculture

14. Have you had any crops on your homestead? If so, what has been the character and value of each crop for each year?

No.

Timothy & Clover
Timothy & Brome

15. Have you mortgaged, encumbered or in any manner conveyed or agreed to convey your homestead or any part thereof? If so, to whom and for what consideration?

No.

I, Edward Banks do solemnly swear that the answers to the foregoing questions are true and correct in every particular. That I obtained a Patent for the Homestead under the provisions of the Dominion Lands Act.

That I obtained no entry and cannot obtain Patent for the said land except for myself and for no other person or persons, nor for the benefit of any other person or persons whomsoever.

SWORN before me at Edmonton in the Province of Alberta, this 1st day of December A.D. 1914.

Edward Banks

Have read over and explained to the said applicant.

Commissioner for Oaths
Homestead Inspector for D.L.

I recommend the foregoing application for Patent, believing that the homestead requirements of the Dominion Lands Act have, in this case, been complied with.

Edmonton

Dated at Edmonton, Alta. this 1st day of December 1914.

Edmonton

I hereby certify that has to-day produced evidence showing ownership of the of Section Township Range Meridian, from the day of to the present time, that all payments have been made to date, and that at least one-third of the total purchase price has been paid.

Dated at 191

Land Agent.

Accepted as sufficient, Ottawa 191

Commissioner.

The Officer taking this application for patent is requested to exercise particular care that the name of the homesteader is given in full and correctly spelled.

Sworn Statement of [illegible]

of Section [illegible] Township 53 Range [illegible]

of W 5th Meridian, in reference to the application for patent of

Edward Banks for N½ of Section 12

Township 53 Range 7 of W 5th Meridian.

1. What is your occupation, and how long have you known the applicant?

[illegible] 6 years

2. Where have you resided since you have known the applicant? Give places and dates.

[illegible]

3. (a) When did he settle on the land? State whether he has resided thereon continuously since such settlement, and if absent therefrom, state the periods of absence and the reasons therefor.

[illegible]

4. (a) What portion of each year has he resided upon the land? Has he resided upon it for six months in each year since he made his entry?

[illegible]

(b) Has he made any improvements? If so, what are they, and what is their value?

[illegible]

5. Has [illegible]

[illegible]

6. How many acres of the land are under cultivation? What portion was under cultivation when he made his entry?

[illegible]	1	
[illegible]	3	4
[illegible]	4	6
[illegible]	2	6
[illegible]	4	13

7. What crops were grown on the land in 1903? What acres in each crop?

1903 [illegible]

[illegible]	2	[illegible]
[illegible]	[illegible]	[illegible]
[illegible]	3	2

8. What is the nearest occupied dwelling to the present residence of the applicant? How far distant is it?

[illegible] 14 [illegible]

9. What is the nearest timber? How far distant is it?

33 miles [illegible]

10. What other buildings have been erected on the homestead? What is their value? Are they used for the purposes for which they were erected?

[illegible]

11. Have you any interest, direct or indirect, in this application?

[illegible]

12. Do you know of any reason why a patent should not be granted to the applicant? Have you any objection to make to the issuing of a patent?

[illegible]

[illegible]

[illegible]

Province of [illegible]

To Wit:

I, [illegible] of [illegible] make oath and say that the answers to the foregoing questions are true and correct in every particular. So HELP ME GOD.

Sworn before me at [illegible] this [illegible] day of [illegible] having been first read over and explained to the deponent.

[illegible]

[illegible] Land Agent or Dominion Lands [illegible]

for the [illegible] District.

Sworn Statement of [illegible] 15611

of Section 13 Township 53 Range 7

of W 5th Meridian, in reference to the application for patent of

Edward Banks for W½ of Section 12

Township 53 Range 7 of W 5th Meridian.

1. What is your occupation, and how long have you known the applicant?

Farmer, 5 years

2. Where have you resided since you have known the applicant? Give places and dates.

[illegible]

3. (a) When did he settle on the land? State whether he has resided thereon continuously since such settlement, and if absent therefrom, state the periods of absence and the reasons therefor.

[illegible]

4. (a) What portion of each year has he resided upon the land? Has he resided upon it for six months in each year since he made his entry?

[illegible]

(b) Has he made any improvements? If so, what are they, and what is their value?

[illegible]

5. Has [illegible]

[illegible]

6. How many acres of the land are under cultivation? What portion was under cultivation when he made his entry?

[illegible]	1	
[illegible]	3	4
[illegible]	4	6
[illegible]	1	6
[illegible]	[illegible]	13

7. What crops were grown on the land in 1903? What acres in each crop?

[illegible]	[illegible]	[illegible]
[illegible]	4	12 2
[illegible]	4	13 2
[illegible]	3	1 4 2

8. What is the nearest occupied dwelling to the present residence of the applicant? How far distant is it?

[illegible]

9. What is the nearest timber? How far distant is it?

33 miles [illegible]

10. What other buildings have been erected on the homestead? What is their value? Are they used for the purposes for which they were erected?

[illegible]

11. Have you any interest, direct or indirect, in this application?

[illegible]

12. Do you know of any reason why a patent should not be granted to the applicant? Have you any objection to make to the issuing of a patent?

[illegible]

[illegible]

Province of [illegible]

To Wit:

I, [illegible] of [illegible] make oath and say that the answers to the foregoing questions are true and correct in every particular. So HELP ME GOD.

Sworn before me at Lethbridge, Alta. this 7th day of November 1904 having been first read over and explained to the deponent.

Alexander Brown

Dominion Land Agent or Homestead Inspector

for the [illegible] District.

ADDRESS YOUR REPLY "THE CO' TROLLER OF LAND PATENTS BRAN DEPARTMENT OF THE INTERIC

IN YOUR REPLY PLEASE QUOTE THIS FILE NO.

DEPARTMENT OF THE INTERIOR
CANADA

Land Patents Branch,

Ottawa

R:—

I beg to inform you that a patent for

in Township

Section

West of the Meridian,

ge

bearing date the

has been issued in your name, and that

has been forwarded to the Registrar of the Land Registration

rict of

will issue the certificate of title upon receipt of your

ication to him therefor, and upon payment of the proper fees,

ay.

For this purpose please communicate with that official,

him your full name and your Post Office address. His address

e Registrar, Land Titles Office.

Your obedient servant,

N. O. COTÉ,

Controller.

To

FORM 31 A

Action. ALBERTA

No. 1389395

DEPARTMENT OF THE INTERIOR.

190

From

Date

(When rec'd)

Subject:

Form A.

1783718 Form No. 1.

No. 19400

Application for Entry for a Homestead, a Pre-emption or a Purchased Homestead.

I, [illegible] of [illegible] do hereby apply for an Entry for a [illegible] under the provisions of Section [illegible] of that behalf of the Dominion Lands Act for the [illegible] Quarter Section [illegible] Section [illegible] in Township [illegible] Range [illegible] of the [illegible] Meridian.

I am a British subject.

I am a citizen of [illegible] and I declare that it is my intention to become a [illegible]

[illegible]

Note: [illegible]

Note: The statutory information required for homestead entry is obtained and [illegible]

Standards of Length	Number of Section	Quarter Section	Section	Township	Range	Meridian
Chains and Links						

19[illegible]

Form B.

Affidavit in support of an Application for Entry for a Homestead, a Pre-emption or a Purchased Homestead

Statement of

Application for Homestead Patent for

of

Form No. 152

Sept. 1907

MAR 12 1912

MAR 12 1912

The Officer taking this application for patent is requested to exercise particular care that the name of the homesteader is given in full and correctly spelled.

Sworn Statement of L. A Baker.

NW of Section 24 Township 38 Range 5 W of 4th Meridian, in reference to the application for patent of E. McGregor for SE of Section Township 38 Range 5 W of 4th Meridian.

1. What is your occupation, and how long have you known the applicant?
Farmer Since 1904 Owns NW 24-38-5 W 4th Since 1906

2. Where have you resided since you have known the applicant? (Give places and dates.)
Since 1906 MAR 18 1907 Edmonton

3. 1. When did he build his house and (2) when did he move into it as actual residence thereon, making it his permanent home?
Feb 1912 None

4. (a) What portion of each year since commencement of residence has he resided upon the land? (Give actual dates.)
Lived with parents On NE 12-38-5 W 4th Apr. 2nd 1907 till present date

5. Has his residence been on land owned by himself or duly authenticated entered [illegible] daughter, brother or sister of the homesteader?
Single

6. How many homesteader's family resided with him? (Give names and dates.)

Years	Acres cropped	Acres
1909	5	5
1910	20	5
1911	25	30

7. What stock of which applicant is owner has been kept on the land?
None

8. What is the value of the buildings and what are they?
12x14 Frame $100.00
All fenced $50.00

9. What other improvements have been made?
None

10. What other improvements are there on the land?
No

11. Have you any other land in view?
Yes

12. If so, where?
Canada
Province of Alberta

I, L. A Baker of Edmonton Alta make oath and say that the answers to the foregoing questions are true and correct in every particular. So help me God.

sworn before me at Leaston this 8th day of March 1912
L. A Baker
having been first read over and explained to the witness
E. Deacon
Local Agent of Dominion Lands or ~~Homestead Inspector~~
for the Red Deer District.

4/1/07

Sworn Statement of F. D Voorhees

SW of Section 36 Township 38 Range 5 W of 4th Meridian, in reference to the application for patent of E. McGregor for SE of Section Township 38 Range 5 W of 4th Meridian.

1. What is your occupation, and how long have you known the applicant?
Farmer Since 1904 Owns SW 36-38-5 W 4th Since 1905

2. Where have you resided since you have known the applicant? (Give places and dates.)
Since 1905

3. 1. When did he build his house and (2) when did he move into it as actual residence thereon, making it his permanent home?
Feb 1912 None

4. (a) What portion of each year since commencement of residence has he resided upon the land? (Give actual dates.)
Lived with parents On NE 12-38-5 W 4th Apr 2nd 1907 till present date

5. Has his residence been on land owned by himself or duly authenticated entered [illegible] daughter, brother or sister of the homesteader?
Single

6. How many homesteader's family resided with him? (Give names and dates.)

Years	Acres cropped	Acres
1909	5	5
1910	20	5
1911	25	30

7. What stock of which applicant is owner has been kept on the land?
None

8. What is the value of the buildings and what are they?
12x14 Frame $100.00
All fenced $50.00

9. What other improvements have been made?
None

10. What other improvements are there on the land?
None

11. Have you any other land in view?
No

12. If so, where?
Canada
Province of Alberta

I, F. D Voorhees of Edmonton Alta make oath and say that the answers to the foregoing questions are true and correct in every particular. So help me God.

sworn before me at Leaston this 8th day of March 1912
F. D Voorhees
having been first read over and explained to the witness
E. Deacon
Local Agent of Dominion Lands or ~~Homestead Inspector~~
for the Red Deer District.

Form 31 a.
[illegible]

File No. 36 / 3215

Department of the Interior.

OTTAWA, 191

Sir,—

I have to inform you that a patent for Pt S ½
of Section 12
in Township 36
Range 15 West of the 4th Meridian,
bearing date the 4th April 1912
has issued in your name, and that
it has been awarded to the Registrar of the Land Registration
District of [illegible]
who will issue the certificate of title upon receipt of your application
therefor, and upon payment of the proper fees, if any.

For this purpose please place yourself in communication with
that official giving him your full name and your Post Office address.

His address is

I am, Sir,

Your obedient servant,

PERLEY G. KEYES,

Secretary.

To James Ernest McGregor, Esq.
Castor,
Alta.

1

No. 138470

DEPARTMENT OF THE INTERIOR.

1907

From A. F. C. Calgary

Date (when rec'd) 6/5

Subject: Nils Svinson + Chas. [illegible]

Form No. 7.

Action ALBERTA

Form A.

No. 5 2 6 [illegible]

FORM NO. 1.
10,000-19-3-12

Application for Entry for a Homestead, a Pre-emption or a Purchased Homestead.

I, Frank E. Ferguson

of Highgate Ontario

for a Homestead

do hereby apply for an Entry under the provisions of Section in that behalf of the Dominion Lands Act, for the S.E. Quarter Section of Section number 30 in Township 24 Range 5 W of the 2nd Meridian.

(2.) I am a British subject.

(3.) I ~~am a citizen (or subject, as the case may be, of~~ that it is my intention to become a British subject under the laws of Canada, but I declare

Calgary District.

Sig. Frank E. Ferguson

NOTE — [illegible]

AGE	SEX	COUNTRY OF BIRTH	RELIGION OR COUNTRY OF BIRTH	LAST PLACE OF RESIDENCE	PRESENT OCCUPATION
Adult.	Male.				
Adult.	Female.				
Child.					
Total.					

England Ontario Kind [illegible] Highgate, Ont [illegible]

Form B.

Affidavit in support of an Application for Entry for a Homestead, a Pre-emption or a Purchased Homestead.

I, [illegible], of [illegible], do solemnly swear (or affirm, as the case may be), that I am over eighteen years of age; that there is no person residing on the land to be applied for; that there are no improvements thereon; that there is not more than twenty-five (25) acres of merchantable timber on the land.

(2.) That I have not heretofore obtained an Entry for a Homestead on Dominion Lands.

3.) That I obtained Entry for a Homestead on the [illegible] day of [illegible] for the [illegible] Quarter-section of Section [illegible] Township [illegible] Range [illegible] of the [illegible] Meridian, but forfeited or abandoned my claim thereto in the same.

4. That this application is made for my exclusive use and benefit, with the intention of my residing upon and cultivating the said land, and neither directly nor indirectly for the use or benefit of any other person or persons whomsoever.

5. That to the best of my knowledge and belief the land in respect of which my application is made is agricultural land and open to Entry.

6.) That my Homestead Entry is in good standing at this date.

[illegible]

Subscribed and sworn to this
day of [illegible]
before me at [illegible]

[illegible]

Local Agent,
Sub-agent, as the case may be.

NOTE. Strike out paragraph 3 if application is for a Pre-emption or Purchased Homestead.

NOTE. Strike out paragraph 4 if application is for a Pre-emption or Purchased Homestead.

NOTE. Paragraph 6 to be used only in the case of an application for a Homestead.

A. L.

Form 215 aa.

Department of the Interior

Canada

Ottawa,

SIR,

I beg to inform you that your entry for the Quarter of Section Township Range Meridian, will now be cancelled in accordance with the abandonment you have executed and the land made available for re-entry.

The Homestead Inspector's valuation of the improvements which you say consist of

will be collected in addition to the entry fee.

The presentation of this letter to any Agent of Dominion Lands will serve as his authority for granting you another entry for any available land on the ordinary terms.

Please note that if you are indebted to the Department for Seed Grain, you are only permitted to make a fresh entry subject to the transfer of such Seed Grain indebtedness to the land for which you may enter under the authority of this letter.

Your obedient servant,

Secretary.

Form A.

No. 50779

FORM No. 1.
100,000 19-3-12

Application for Entry for a Homestead, a Pre-emption or a Purchased Homestead.

21 08387

I,

of

for a

do hereby apply for an Entry

under the provisions of Section

in that behalf of the Dominion Lands Act, for the

Quarter Section of Section number

in Township

, Range

of the

Meridian.

~~(a) I am a Canadian subject.~~

(3.) I am a citizen or subject, as the case may be, of

that it is my intention to become a British subject under the laws of Canada.

, but I declare

Sig.

District.

NOTE: The Statistical Information asked for below will be considered as [illegible]

Male	Adult	Female	Minor	COUNTRY OF BIRTH	NATIONALITY OF COUNTRY OF BIRTH	LAST PLACE OF RESIDENCE	OCCUPATION

E 359

DOMINION LANDS OFFICE
CALGARY, ALTA.
Received
Nature

Issued, as
No 6 7/16 for
$10.00
E. 1/4

Form B.

Affidavit in support of an Application for Entry for a Homestead, a Pre-emption or a Purchased Homestead.

I, [illegible] of [illegible], do solemnly swear (*or* affirm, *as the case may be*), that I am over eighteen years of age; that there is no person residing on the land herein applied for; that there are no improvements thereon; that there is not more than twenty-five (25) acres of merchantable timber on the land.

(2.) That I have not heretofore obtained an Entry for a Homestead on Dominion Lands.

(3.) That I obtained Entry for a Homestead on the [illegible] day of [illegible] for the [illegible] Quarter-section of Section [illegible] Township [illegible] Range [illegible] of the [illegible] Meridian, but forfeited [illegible] abandoned [illegible] the same.

4. That this application is made for my exclusive use and benefit, with the intention of my residing upon and cultivating the said land, and neither directly nor indirectly for the use or benefit of any other person or persons whomsoever.

5. That to the best of my knowledge and belief the land in respect of which my application is made is agricultural land and open for Entry.

6. That my Homestead Entry is in good standing at this date.

[illegible]

Subscribed and sworn to this [illegible]
day of [illegible]
Before me at [illegible]

Local Agent,
or Sub-agent, *as the case may be.*)

Note. [illegible]

Note. [illegible]

Note. [illegible]

DO NOT WRITE ABOUT MORE THAN ONE SUBJECT IN THE SAME LETTER. WRITE LEGIBLY. YOUR FULL NAME AND ADDRESS

Department of the Interior.
Canada.

1389470

Ottawa, 10th April, 1911.

Copy to D.L.S. Calgary - 50997

ACKNOWLEDGMENT

Sirs,

I beg to inform you that your entry for the S.E.¼ of section 30, township 34, range 5, west of the 5th meridian will be cancelled on the declaration of abandonment you have executed, and the land made available for settlement on the usual terms.

Upon re-entry is granted, the improvements, which, you state, consist of 5 acres of breaking worth $30.00, will be valued by a Homestead Inspector, and the amount of his valuation collected from the person securing the land.

If, at any future time, you are in a position to perform the settlement duties, and you desire another homestead it will be necessary for you to address a written request to the Secretary of the Department of the Interior, Ottawa, for the authority required to make a fresh entry, so that the transaction shall be recorded here.

Your obedient servant,

Assistant Secretary.

J. Tait, Esq.,

Lolley, Alberta.

4093481

Form A. 1/04

365 ac

No. 54063.

FORM NO. 1.
100,000-8-6-12.

Application for Entry for a Homestead, a Pre-emption or a Purchased Homestead.

I, Fred Anderson

of James River Bridge Alta. do hereby apply for an Entry

for H.S.1, under the provisions of Section in that

behalf of the Dominion Lands Act, for the SW Quarter Section of Section number 30

in Township 34, Range 5 of the 5 Meridian.

~~I am a British subject.~~

I am a citizen of the U.S.A., but I declare that it is my intention to become a British subject under the laws of Canada.

Witness

Fred Anderson

District.

Number	Name	Age	Sex	Relationship	Country of Birth	Subdivision of Country of Birth	Last Place of Residence	Previous Occupation
1		4			U.S.A.	New York	James River Bridge Alta.	

Form B.

Affidavit in support of an Application for Entry for a Homestead, a Pre-emption or a Purchased Homestead.

I, Fred Anderson

of James River Entry, do solemnly swear (*or* affirm, *as the case may be*), that I am over eighteen years of age; that there is no person residing on the land herein applied for; that there are no improvements thereon; that there is not more than twenty-five (25) acres of merchantable timber on the land.

(2.) That I have not heretofore obtained an Entry for a Homestead on Dominion Lands.

(3.) That I obtained Entry for a Homestead on the

day of , to , Quarter-section of

Section , Township , Range ,

of the Meridian, but forfeited (*or* abandoned, *as the case may be*) the same.

(4.) That this application is made for my exclusive use and benefit, with the intention of my residing upon and cultivating the said land, and neither directly nor indirectly for the use or benefit of any other person or persons whomsoever.

(5.) That to the best of my knowledge and belief the land in respect of which my application is made is agricultural land and open to Entry.

(6.) That my Homestead Entry is in good standing at this date.

Sig. Fred Anderson

Subscribed and sworn to this 21st
day of Sept. 1903
before me at)

H Finnerty

J P A & I Local Agent,
(*or* Sub-agent, *as the case may be.*)

NOTE.—Strike out paragraph 2 if applicant has already received homestead entry.

NOTE.—Strike out paragraph 3 if applicant has not heretofore obtained an entry for a homestead on Dominion Lands.

NOTE.—Paragraph 4 to be struck out only in the case of an application for a pre-emption entry.

APP. FOR PATENT

APP. FOR PATENT

910

3-2 W of 5

1917

Statement of Fred Anderson

in support of his application for

Homestead Patent for the SW Quarter of Section 30 Township 34

Range 5 West of 5 Meridian.

1. What is your name in full, age, occupation and Post Office address? — Fred Anderson 55 Farmer Jumping Pound Bridge, Alta

2. (a) Are you a British subject by birth, naturalization or marriage? — Yes

(b) If by naturalization or marriage, give particulars of same. — Application for papers Sept 21 - 1918

3. (a) Where did you make [illegible] entry? To what land was your homestead application extended, and to what land is your present application extended? — March - 1917

(b) When did you begin actual residence on your homestead? — 15 May 1917

4. When did you commence cultivation of your homestead? — 15 May 1917

5. Where did you reside previous to your homestead entry? — to date

6. Have you resided upon your homestead for the period required by law? If not, why not? — Yes

7. Are you married? If so, when? — Yes 1914

8. Have you any children? If so, how many boys and how many girls, and what are their names and ages? — Yes 5 children, 6 children, names & ages as per

9. Where is your post office? — Section Township Range Meridian

10. Is it on your homestead? — (a) (b) (c)

11. Have you a patent or certificate for any land adjoining your homestead? If so, for what land? — [illegible]

12. Have you any land pre-empted? If so, where is it situated, and what is the present value thereof? — 5760 15

13. Have you any land under cultivation other than your homestead? If so, how many acres in each year have you cultivated? — 4/22 - 28 & 2.13

14. Has your wife any land? If so, where is it situated? — [illegible]

15. Has any person been residing with you on your homestead? If so, state name, age and relationship to you (whether husband, father, mother, son, daughter, brother or sister). — Mrs Anderson Housekeeper

	Acres broken	Acres cropped
1924		
1925	3	
Year 1914	1½	16
Year 1915	6	7½
Year 1916	16	7½
Year 1917		32
Year 1918	5	31

16. Where is your present post office? Where do you reside upon your homestead? If not, why not? How many acres of your homestead are broken? How many acres under crop? How many acres have you backset? — Cattle: Year 1914 - 6; Year 1915 - 7; Year 1916 - 10. Horses: Year 1914 - 5; Year 1915 - 3; Year 1916 - 3. Sheep: Year 1914 - ; Year 1915 - ; Year 1916 - . Hogs: Year 1914 - ; Year 1915 - ; Year 1916 - .

17. Have you a post office on your homestead? If not, how far is it from your residence, and in what direction? — On land all years

18. What is the size of your house on your homestead, and of what material and what is its present cash value? — Log house - $300.00

19. What other buildings have you erected on your homestead? What are their dimensions? What have you expended thereon and what is their cash value? — Stable, Etc. 100.00

20. What extent of fencing have you made on your homestead, and what is the present cash value thereof? — All fenced $200.00

21. Are there any indications of minerals or quarries on your homestead? If so, state nature of same, and whether the land is more valuable for agricultural than any other purpose. — No

22. Have you had any other homestead entry? If so, describe it and say what became of it. — No

23. Have you ever obtained patent for a homestead on Dominion lands? — No

24. Have you mortgaged, assigned or transferred, or agreed to mortgage, assign or transfer your present homestead or any part thereof? If so, when, and to whom? — No

Sq. Timber 22 x 24	$ 40.00
Frame barn 16 x 32	200.00
Sheep shed 14 x 18	50.00
Cow Barn 14 x 40	200.00
	$ 490.00

CANADA, Province of Alberta } To Wit:

I, Fred Anderson, do solemnly swear that the answers to the foregoing questions are true and correct in every particular. That I claim a Patent for the Homestead under the provisions of *The Dominion Lands Act*.

That I obtained an entry, and claim a Patent for the same for my own benefit, and not in the interest or for the benefit of any other person or persons whomsoever. SO HELP ME GOD.

Sworn before me at Calgary in the Province of Alberta this 8 day of Oct. A.D. 1925 having been first read over and explained to the said applicant.

Fred Anderson

Thos. E. Wilson

Agent of Dominion Lands or Homestead Inspector for the Calgary District.

I hereby certify that ..... has to-day produced evidence showing ownership of the ..... of Section ..... Township ..... Range ..... Meridian, from the ..... day of ..... to the present time; that all payments have been made to date, and that at least one-third of the total purchase price has been paid.

Date .....

..... Local Agent.

I recommend the foregoing application for Patent, believing that the homestead requirements of *The Dominion Lands Act* have, in this case, been complied with.

Dated at Calgary Alberta this 8th day of Oct. A.D. 1925

..... Local Agent of Dominion Lands for ..... District

Accepted as sufficient,

OTTAWA, APR 2 1926 191

..... Commissioner.

Acting Deputy.

The Officer taking this application for patent is requested to exercise particular care that the name of the homesteader is given in full and correctly spelled.

Special care should be taken that the land is correctly described in the evidence of the homesteader and witnesses.

APP. FOR PATENT

5033242

Sworn Statement of [illegible] of the NE

Quarter of Section 22 Township 34 Range 6 W

of the [illegible] Meridian, in reference to the application for patent of

[illegible] for the NE

Quarter of Section 20 Township 34 Range 5 W

of the 5 Meridian.

1. What is your occupation, and how long have you known the applicant?

2. Where have you resided since you have known the applicant? (Give places and dates.)

3. (1) When did he build his house? and (2) when did he commence actual residence thereon, making it his permanent home?

4. (a) What portion of each year since commencement of residence has he lived upon the land? (Give actual dates.)

(b) Has his residence been on land owned by himself, or duly authorized to receive? Describe such land and give actual dates of residence, together with father, mother, son, daughter, brother or sister, as the case may be.

5. Has homesteader's family resided with him? Give actual dates.)

1915

6. How much breaking has been done, and what area has been cropped in each year upon his homestead?

If homesteader holds a pre-emption, state also what breaking and cropping has been done thereon.

	Broke	cropped
Year 1	16 acres	1 acres
Year 1	"	"
Year 1	"	"
Year 1	"	"
Year 1	"	"
Year 1	"	"

7. What stock of which applicant is owner has he had on his homestead each year since date of perfecting entry?

	Cattle	Horses	Sheep	Hogs
Year 1				
Year 1				
Year 1				
Year 1				

8. What is the size of his house on his homestead, and what material, and what is its present cash value?

9. What extent of fencing has he made on his homestead, and what is the present cash value thereof?

10. What other buildings have been erected on his homestead? What other improvements have been made thereon, and what is the cash value of the same?

11. Have you any interest, direct or indirect, in this application?

12. Do you believe the claimant has acted in good faith in obtaining his entry, and in making his application for patent?

CANADA,
Province of Alberta } To Wit:

I, John Gunn of Lethbridge

make oath and say that the answers to the foregoing questions are true and correct in ~~every particular~~.
So HELP ME GOD.

SWORN before me at Lethbridge
in the Province of Alberta
this 13 day of [illegible] 191

John Gunn

Local Agent of ~~Dominion Lands or Homestead~~ Inspector
for the Calgary District.

APP. FOR PATENT

Form No. 158.

Sworn Statement of [illegible] of the NE

Quarter of Section 21 Township 34 Range 5 W

of the [illegible] Meridian, in reference to the application for patent of

[illegible] for the NE Quarter of Section 20

Township 34 Range 5 W of the 5 Meridian.

1. What is your occupation, and how long have you known the applicant?

2. Where have you resided since you have known the applicant? (Give places and dates.)

3. (1) When did he build his house? and (2) when did he commence actual residence thereon, making it his permanent home?

4. (a) What portion of each year since commencement of residence has he lived upon the land? (Give actual dates.)

(b) Has his residence been on land owned by himself, or duly authorized to receive? Describe such land and give actual dates of residence, together with father, mother, son, daughter, brother or sister, as the case may be.

5. Has homesteader's family resided with him? (Give actual dates.)

1925

6. How much breaking has been done, and what area has been cropped in each year upon his homestead?

If homesteader holds a pre-emption, state also what breaking and cropping has been done thereon.

	Broke	cropped
Year 1	16 acres	16 acres
Year 1920	6 "	22 "
Year 1921	10 "	42 "
Year 1922	6 "	32 "
Year 1923	5 "	37 "
Year 1924	5 "	37 "

7. What stock of which applicant is owner has he had on his homestead each year since date of perfecting entry?

	Cattle	Horses	Sheep	Hogs
Year 1922	5	6	6	
Year 1923	6	5	5	
Year 1924	7	3	3	
Year 1925	10	3	3	

8. What is the size of his house on his homestead, and what material, and what is its present cash value?

Log House 22 x 24 $ 300.00

9. What extent of fencing has he made on his homestead, and what is the present cash value thereof?

10. What other buildings have been erected on his homestead? What other improvements have been made thereon, and what is the cash value of the same?

11. Have you any interest, direct or indirect, in this application?

12. Do you believe the claimant has acted in good faith in obtaining his entry, and in making his application for patent?

CANADA,
Province of Alberta } To Wit:

I, [illegible] of [illegible]

make oath and say that the answers to the foregoing questions are true and correct in every particular.
So HELP ME GOD.

SWORN before me at [illegible]
in the Province of [illegible]
this [illegible] day of [illegible] 192

Local Agent of ~~Dominion Lands or Homestead~~ Inspector
for the [illegible] District.

IN YOU

CANADA

DEPARTMENT OF THE INTERIOR

DOMINION LANDS ADMINISTRATION

LAND PATENTS DIVISION

OTTAWA, MAY 8 1929

Sir,

I beg to inform you that a Patent for S.E. 1/4.

Twenty Six,

5th

bearing date the 5th May 1926.

has been issued in your name, and that

it has been forwarded to the Registrar of the Land Registration

District of South Alberta,

who will issue the certificate of title and register it upon receipt of your

application in the form prescribed, and upon payment of the proper fees,

if any.

For this purpose please communicate with that Official,

giving him your full name and post office address. His address

is The Registrar, Land Titles Office, Calgary, Alberta.

Your obedient servant,

J. W. MARTIN

ACTING Commissioner

Fred Anderson Esq.,

Box 6

Lacombe

Alberta.

FORM L. P. 31A

1,000 9-28

1

Indexed L.P. Fee

26232

CANADA

Patentee

Ref.

MAY 21 19

19

Received from the Honourable the Minister of the Interior

Letters Patent for

in Township of the

Section Range

Meridian.

Action. ALBERTA

1389478

No.

DEPARTMENT OF THE INTERIOR.

190

From

Date

when rec'd

Subject:

Form No 7.

2993

Form A.

Form No. 1.

No.

APPLICATION FOR A HOMESTEAD ENTRY.

I,

1

Form No 1

AFFIDAVIT IN SUPPORT OF

CLAIM FOR A HOMESTEAD ENTRY

BY A PERSON WHO HAS NOT PREVIOUSLY OBTAINED HOMESTEAD ENTRY.

I, [illegible], do solemnly declare that I am over eighteen years of age, [illegible] to the best of my knowledge and belief of the facts in respect of which my application is made, [illegible] Homestead Entry; that there is no person residing on the said land, [illegible]

[illegible]

[illegible]

And I make this solemn declaration conscientiously [illegible]

Subscribed and [illegible]

day of [illegible]

[illegible]

Form No. 160
30,000 11-5-18.

...rn Statement of

... in support of his application for Homestead Patent for

of Section Township Range

of Meridian.

1. What is ... address and Post Office

2. Are ... your ... land

3. ...

4. What ...

5. ...

6. ...

7. Has ... of this ...

8. When did ... Sowed ... Cleared ... Fenced ... Broken ... Crop ... Crop ... Crop ... Crop ... Crop ...

9. What ... cultivated ... year?

10. What ... crop ... year?

11. What ... have you erected on your homestead? What ... when ... what ...

12. What ... have ... your homestead ... and when ...

13. Are ... your ... land ... June ...

14. Have ... and if so ... and say what ...

15. Have ... and ... Clear in Timber ... Sod ... Grain ... Date ...

16. How many ... have you had under ... Years ... Years ... Years ... Years ... Years ... Years ...

17. What stock ... are there what have you had on your homestead ... during each of the ... years?

18. What ... have you ... your homestead ... and when ...

19. What ... have you ... your homestead ... and when ...

20. What ... have you ... your homestead ... and when ...

21. What ... have you ... your homestead ... and when ...

22. What ... have you ... your homestead ... and when ...

23. What ... have you ... your homestead ... and when ...

24. What ... have you ... your homestead ... and when ...

25. What ... have you ... your homestead ... and when ...

26. What ... have you ... your homestead ... and when ...

27. What ... have you ... your homestead ... and when ...

28. What ... have you ... your homestead ... and when ...

29. What ... have you ... your homestead ... and when ...

30. What ... have you ... your homestead ... and when ...

31. What ... have you ... your homestead ... and when ...

32. What ... have you ... your homestead ... and when ...

33. What ... have you ... your homestead ... and when ...

34. What ... have you ... your homestead ... and when ...

35. What ... have you ... your homestead ... and when ...

36. What ... have you ... your homestead ... and when ...

37. What ... have you ... your homestead ... and when ...

38. What ... have you ... your homestead ... and when ...

39. What ... have you ... your homestead ... and when ...

40. What ... have you ... your homestead ... and when ...

41. What ... have you ... your homestead ... and when ...

42. What ... have you ... your homestead ... and when ...

43. What ... have you ... your homestead ... and when ...

44. What ... have you ... your homestead ... and when ...

45. What ... have you ... your homestead ... and when ...

46. What ... have you ... your homestead ... and when ...

47. What ... have you ... your homestead ... and when ...

48. What ... have you ... your homestead ... and when ...

49. What ... have you ... your homestead ... and when ...

50. What ... have you ... your homestead ... and when ...

51. What ... have you ... your homestead ... and when ...

52. What ... have you ... your homestead ... and when ...

53. What ... have you ... your homestead ... and when ...

54. What ... have you ... your homestead ... and when ...

55. What ... have you ... your homestead ... and when ...

56. What ... have you ... your homestead ... and when ...

57. What ... have you ... your homestead ... and when ...

58. What ... have you ... your homestead ... and when ...

59. What ... have you ... your homestead ... and when ...

60. What ... have you ... your homestead ... and when ...

61. What ... have you ... your homestead ... and when ...

62. What ... have you ... your homestead ... and when ...

63. What ... have you ... your homestead ... and when ...

64. What ... have you ... your homestead ... and when ...

65. What ... have you ... your homestead ... and when ...

66. What ... have you ... your homestead ... and when ...

67. What ... have you ... your homestead ... and when ...

68. What ... have you ... your homestead ... and when ...

69. What ... have you ... your homestead ... and when ...

70. What ... have you ... your homestead ... and when ...

71. What ... have you ... your homestead ... and when ...

72. What ... have you ... your homestead ... and when ...

73. What ... have you ... your homestead ... and when ...

74. What ... have you ... your homestead ... and when ...

75. What ... have you ... your homestead ... and when ...

76. What ... have you ... your homestead ... and when ...

77. What ... have you ... your homestead ... and when ...

78. What ... have you ... your homestead ... and when ...

79. What ... have you ... your homestead ... and when ...

80. What ... have you ... your homestead ... and when ...

81. What ... have you ... your homestead ... and when ...

82. What ... have you ... your homestead ... and when ...

83. What ... have you ... your homestead ... and when ...

84. What ... have you ... your homestead ... and when ...

85. What ... have you ... your homestead ... and when ...

86. What ... have you ... your homestead ... and when ...

87. What ... have you ... your homestead ... and when ...

88. What ... have you ... your homestead ... and when ...

89. What ... have you ... your homestead ... and when ...

90. What ... have you ... your homestead ... and when ...

91. What ... have you ... your homestead ... and when ...

92. What ... have you ... your homestead ... and when ...

93. What ... have you ... your homestead ... and when ...

94. What ... have you ... your homestead ... and when ...

95. What ... have you ... your homestead ... and when ...

96. What ... have you ... your homestead ... and when ...

97. What ... have you ... your homestead ... and when ...

98. What ... have you ... your homestead ... and when ...

99. What ... have you ... your homestead ... and when ...

100. What ... have you ... your homestead ... and when ...

I, ... do solemnly declare that the answers to the foregoing questions are ... and that I am entitled to a Homestead Patent under the provisions of ...

Hugh McBurney

Agent for Homestead Patentee.

I, ... do solemnly declare that the statements of the Homestead Patentee above mentioned are ... and that I am entitled to a Homestead Patent under the provisions of ...

Dated at ... this ... day of ... A.D. 19...

I hereby certify that ... has to-day produced to me a lease showing ownership of the ... of ... Township ... Range ... Meridian, from the ... day of ... to the present time and that all payments have been made to date and that at least one-fifth of the total purchase price has been paid.

Dated ... 19...

Local Agent.

Ottawa ... 19...

Accepted as sufficient,

for Roy Dyer

Commissioner.

The Officer taking this application for patent is requested to exercise particular care that the name of the homesteader is given in full and correctly spelled.

RECEIVED.
FEB 8 1911

2334831

Sworn Statement of

of Section Township Range Meridian, in reference to the application for patent of

of Section Township Range Meridian.

1. What is your occupation, and how long have you resided in the district?

2. Where have you resided since you have known the land?

3. (1) Where did you reside before you settled on the land?

4. (a) What portion of each year since your settlement has been spent upon the land?

5. How many acres have been brought under cultivation?

6. How many acres have been cropped?

7. What crops have been grown each year?

8. What is the character of the buildings and what is their value?

9. What other improvements have been made and what is their value?

10. What other buildings have been erected on the land, and what is their value?

11. Have you any interest, direct or indirect, in any other application?

12. Do you know of any reason why the claimant has not complied with the law, and is not entitled to a patent?

To Wit:

I, of make oath and say that the answers to the foregoing questions are true and correct in every particular. So HELP ME GOD.

Sworn before me at this day of having been first read over and explained to me.

Local Agent of Dominion Lands or Homestead Inspector for the District.

Sworn Statement of

of Section Township Range Meridian, in reference to the application for patent of

of Section Township Range Meridian.

1. What is your occupation, and how long have you resided in the district?

2. Where have you resided since you have known the land?

3. (1) Where did you reside before you settled on the land?

4. (a) What portion of each year since your settlement has been spent upon the land?

5. How many acres have been brought under cultivation?

6. How many acres have been cropped?

7. What crops have been grown each year?

8. What is the character of the buildings and what is their value?

9. What other improvements have been made and what is their value?

10. What other buildings have been erected on the land, and what is their value?

11. Have you any interest, direct or indirect, in any other application?

12. Do you know of any reason why the claimant has not complied with the law, and is not entitled to a patent?

To Wit:

I, of make oath and say that the answers to the foregoing questions are true and correct in every particular. So HELP ME GOD.

Sworn before me at this day of having been first read over and explained to the witness.

Local Agent of Dominion Lands or Homestead Inspector for the District.

Form 41 a

File No. 137470

Department of the Interior.

OTTAWA, 19

Sir:

I have to inform you that a patent for 4 of 1/4
of Section 24 in Township 31
Range West of the 2nd Meridian
bearing date the 2nd day of Feb. 1911. has issued in your name and that
it has been forwarded to the Registrar of the Land Registration
District of
who will issue the certificate of title upon receipt of your application to
him therefor, and upon payment of the proper fees thereon.

For this purpose please place yourself in communication
with that official, giving him your full name and your Post Office
address. His address is

I am, Sir,

Your obedient servant,

PERLEY G. KEYES,
Secretary.

To Hon. H. Keyes,
Deseronto,
Ont.

Action. ALBERTA

No. 138948½

DEPARTMENT OF THE INTERIOR.

Date

When rec'd

Subject :

together with the southerly half of the fractional South east quarter of section 1, Tp. 56 Range 2 West 5th M. as per Departmental Letter of 15th Nov. '08, Ref. "Gen. 6644. 3 Acres and 00/100 acres thereof being added to homestead, and the remaining forty one 00/100 acres purchased for at $3.00 per acre (Record of Patent issuing therefor dated 12.4.10.

Form No. 168.

Sworn Statement of Joseph Hamilton

Edmonton in support

of his application for Homestead Patent for N.E.

of S.W. Sec. 1 Thp. 51 Rge. 1 of 5th Meridian.

1. What is your name in full, age, occupation, and Post Office address?

Joseph Hamilton, 46, Farmer, Edmonton P.O.

2. (1) Are you a British subject, (2) if a naturalized, when and where naturalized, (3) if an alien, have you taken steps to become a British subject by Birth, Naturalization, or Declaration?

(1) Yes (2) (3)

NOTE.—If by naturalization or declaration you claim to have become a British subject before the 1st June, 1881, you must produce the Certificate of Naturalization, or other evidence of the fact. If you claim as a British subject by birth, and your father was naturalized after you came of age, you must produce evidence of the naturalization of your father.

3. (a) When did you obtain homestead entry (if), and when did you build your house thereon, and when did you commence actual residence thereon?

(a) July 2nd 1907
(b) Summer of 1907
(c) July 6th 1907

4. What portion of each year since entry have you been absent from your homestead, and where have you lived during such absence?

Continuously resided upon land since July 6th 1907 (date of entry) to present date.

5. When absent from your homestead, with whom have you resided during such absence, and what has been your occupation?

Edmonton.

6. Of whom do your family consist, and when and where were they born? If unmarried, state the fact. If married, state when and where married, and if husband or wife of applicant is living with him on the homestead or elsewhere. If husband or wife is not living with applicant on the homestead, state the reason why, and where he or she is living, and what occupation he or she is following. If any children have died, state the fact, and the date of death.

(Wife only) Came to Canada

7. If residence has been performed on land owned by yourself or duly entered for, describe such land.

Tp. Rge. Mer.

(a) When (1) and (2) was such land acquired?

(b) By whom (1) was the (2) acquired, and what is the present value thereof?

(c) What (1) buildings (2) and other improvements (3) are on the land, and what is the value of each?

(d) State each month or part of month you have resided on your entry.

(e) State each month or part of month you and your father, mother, son, daughter, sister, brother have resided on the other land.

8. How much breaking have you done upon your homestead in each year since you obtained entry, and how many acres have you cultivated each year?

Year 1907	Broke 1 1/2 acres	cropped 1 1/2 acres	
Year 1908	" 13 1/2 "	" 2' "	
Year 1909	" "	" 7 "	
Year 1910	" 15 3/4 "	" 13' "	
Year 1	" "	" "	
Year 1	" "	" "	

9. What stock of which you are the owner have you had on your homestead each year since date of perfecting entry?

1907	1908	1909	1910
4 oxen	4 Head Cattle	12 Head Cattle	16 Head Cattle
4 horses	3 horses 1 horse	5 horses	5 horses

10. What is the size of your house and other buildings, of what material, and what is the present cash value?

1 Log Stable 16'x24' Log Granary 8'x10' $150.00
1 " 16'x24' Log Shed, dirt roof 100.00
Granary log frame, siding & roof 75.00
Fence 2 Rails & Barbed wire 250.00
Hen House 2 Log Pens & Barbed wire 400.00

11. What other buildings have you erected on your homestead? When erected? What was erected, and what is the cash value of the same?

12. What extent of fencing have you made on your homestead, and what is the present cash value thereof?

13. Are there any indications of minerals or coal upon your homestead? If so, state what indications, and what is the value for agricultural, fuel, mining or other purposes?

Coal indications for range and fuel.

14. Have you ever before made entry? If so, describe it and state what has become of it.

No

15. Have you sold, assigned or transferred or agreed to sell, assign or transfer your claim or homestead or any part thereof? If so, when and to whom?

No.

Dominion of Canada,
Province of [illegible]
To Wit:

I, Joseph Hamilton do solemnly swear that the answers to the foregoing questions are true and correct in every particular. That I claim a Patent for this Homestead under the provisions of the "Dominion Lands Act."

That I obtained an entry, and claim a Patent for the same for my own benefit, and not in the interest or for the benefit of any other person or persons whomsoever.

SO HELP ME GOD.

Sworn before me at Edmonton this 6th day of Oct. A.D. 1910 Joseph Hamilton

Having first been read over and explained to deponent and applicant

[illegible]

Agent of the Dominion Lands or ~~Homestead Inspector for the~~ Edmonton District.

I recommend the foregoing application for Patent, believing that the homestead requirements of the "Dominion Lands Act" have, in this case been complied with.

Recorded at Edmonton,

[illegible] Agent of Dominion Lands for Edmonton.

Clear in Township each.

Date 7.11.10

Ottawa, 25 19

~~Accepted as subscribed~~

[illegible]

I hereby certify that has to-day produced evidence showing ownership of the of Section Tp. Rge. Mer., from the day of to the present time.

Date 19

The Officer taking this application for patent is requested to exercise particular care that the name of the homesteader is given in full and correctly spelt.

2253043

Sworn Statement

Clifford Charles Honert Jr.

of Sec. 12 Thp. 56 Rge. 2 of 5 Meridian, in reference to the application for patent of Joseph Hamilton for SW of Sec. 6 Thp. 56 Rge. 1 W of 5 Meridian.

1. What is your occupation, and how long have you known the applicant?

Farmer, since Nov. 18th 1907

2. Where have you resided since you have known the applicant, give places and dates?

the homestead NE 24 56 2 W 5 occupying from Nov 18th 1907 to date when I left for Edmonton, 1907 when I returned to Hamilton's Homestead on Nov 19th

3. (a) When did he build his house? and (b) when did he commence actual residence upon it, making it his permanent home?

(a) Continuously since I first saw him,

(b) If his residence has been on land owned by himself or [illegible] daughter [illegible], as the case may be.

4. (a) What portion of such year's cultivation of root crops has he lived upon the land in accordance with the homestead duties?

Same as himself

Year 1907	Broke 1½	acres, Crop 1½	acres
Year 1908	13½		2
Year 1909			7
Year 1910	14 3/4		15
Year			
Year			

5. How much breaking and what acres has been cropped each year upon his homestead?

6. What stock of cattle has applicant in actual possession on the homestead and what is the proportion of each?

1907	1908	1909	1910
4 horses	4 horses	3 horses	4 horses
4 horses	3 horses	4 horses	3 horses

7. What other buildings have been erected on the homestead and what is the value of same?

log 14' x 28' double board roof $350.00
stable 4 horse " " " 100.00
log stable 16' x 24' double board roof 150.00
" " 16' x 24' shed roof 100.00
granary log 16' x 24' " " 75.00
Fences, Corrals, Wells, etc., 50.00

8. What extent of breaking has been done prior to application for homestead and when?

9. What extent of cultivation has been done subsequent to application for homestead and when?

10. What other buildings have been erected on the home quarter? When? Of what size and what is the value of same, and what is the total value of the same?

11. Have you any interest, direct or indirect, in this application?

12. Do you believe this claim is taken in good faith, exclusively for the entry, and in making this application for patent?

Dominion of Canada,
Province of Alberta

To Wit:

I, Clifford Chas. Honert of Edmonton make oath and say that the answers to the foregoing questions are true and correct in every particular.

SO HELP ME GOD.

Sworn before me at Edmonton, Clifford Charles Honert

this 6th day of Oct. 1910

Having been first read over and explained to the Witness.

R. W. MacKenzie

Local Agent of Dominion Lands or Homestead Inspector,

for the Edmonton District.

Sworn Statement

Baron Alfred Brown

of Sec. 30 Thp. 55 Rge. 1 of 5 Meridian, in reference to the application for patent of Joseph Hamilton for SW of Sec. 6 Thp. 56 Rge. 1 of 5 Meridian.

1. What is your occupation, and how long have you known the applicant?

Farmer since July 6th 1907

2. Where have you resided since you have known the applicant, give places and dates?

on SE 30 55 - 1 W and Valley

3. (a) When did he build his house? and (b) when did he commence actual residence upon it, making it his permanent home?

(a) Summer 1907 (b) July 6th 1907

4. (a) What portion of such year's cultivation of root crops has he lived upon the land in accordance with the homestead duties?

(b) If his residence has been on land owned by himself or [illegible] daughter [illegible], as the case may be.

(Continuously since July 6th 1907 till Sept 6th 1910)

5. How much breaking and what acres has been cropped each year upon his homestead?

Same as himself

Year 1907	1½	1½
Year 1908	13½	2
Year 1909		7
Year 1910	14 3/4	15
Year		
Year		

6. What stock of cattle has applicant in actual possession on the homestead and what is the proportion of each?

1907	1908	1909	1910
4 horses	4 horses	3 horses	4 horses
2 horses	3 horses	4 horses	3 horses

7. What other buildings have been erected on the homestead and what is the value of same?

log 14' x 28' double board roof $350.00
Horse, fence, Barb wire $100.00
stable log 16' x 24' double board roof 150.00
" " 16' x 24' shed roof 100.00
granary log 16' x 24' " " 75.00
Fences, Corrals, Wells, etc., 50.00

8. What extent of breaking has been done prior to application for homestead and when?

9. What extent of cultivation has been done subsequent to application for homestead and when?

10. What other buildings have been erected on the home quarter? When? Of what size and what is the value of same, and what is the total value of the same?

11. Have you any interest, direct or indirect, in this application?

12. Do you believe this claim is taken in good faith, exclusively for the entry, and in making this application for patent?

Province of Alberta

To Wit:

I, Baron Alfred Brown of Quarry make oath and say that the answers to the foregoing questions are true and correct in every particular.

SO HELP ME GOD.

Sworn before me at Edmonton

this 6th day of Oct. 1910

Having been first read over and explained to the Witness.

R. W. MacKenzie

Local Agent of Dominion Lands or Homestead Inspector,

for the Edmonton District.

it

Distr

who w

to him th

For

that official, g

His address is

Form 31 a.

...o 138 ...

...the Interior.

... 191

...you that a patent for ... Range in Township ...

... West of the ... Meridian,

... bearing date the ...

... Roadway, ...

... 1902 ... has issued in your name, and that

...been forwarded to the Registrar of the Land Registration

...of...

...issue the certificate of title upon receipt of your application

...refor, and upon payment of the proper fees, if any

... this purpose please place yourself in communication with

...ving him your full name and your Post Office address

I am, Sir,

Your obedient servant,

PERLEY G. KEYES,

Secretary.

...

...Roadway,

...

ALBERTA

No. 1389487

DEPARTMENT OF THE INTERIOR.

Jos. A. Semple
Gupleton

25 4

Form No. 7.

Sworn Statement

of Joseph Albert Lemke

of Langham Sask. in support

of his application for Homestead Patent for

of Sec. 1 Twp. Rge. of Meridian

Joseph Albert Lemke

March 1911

Continuous residence

since March 1911

Form No. 159.

To Wit:

I, Joseph Albert Lemke do solemnly swear that the answers to the foregoing questions are true and correct in every particular. That I claim a Patent for this Homestead under the provisions of the "Dominion Lands Act."

That I obtained an entry, and claim a Patent for the same for my own benefit, and not in the interest or for the benefit of any other person or persons whomsoever.

SO HELP ME GOD.

Sworn before me at Langham

this day of December 19

having first been read over and explained to the said applicant.

Agent ~~of the Dominion Lands, or~~

Homestead Inspector for the District

I recommend the foregoing application for Patent, believing that the homestead requirements of the "Dominion Lands Act" have, in this case, been complied with.

Dated at Fort Qu'Appelle

this 4th December A.D. 1925

Local Agent for Dominion Lands for Land

Office.

Accepted.

T. Fitz Roy Dod

Commissioner.

10 x 16 Frame stable 1
Log Milk Hse
Sod Stable 20 x 30 Log Granary
Frame Granary Well

Agriculture

The Officer taking this application for patent is requested to exercise particular care that the name of the homesteader is given in full and correctly spelt

Sworn Statement of [illegible] of Sec. [illegible]

Twp. [illegible] Rge. [illegible] of [illegible] Meridian, in reference to the application for patent of [illegible] for [illegible] of Sec. [illegible] Twp. [illegible] Rge. [illegible] of [illegible] Meridian.

1310123

[illegible]

March [illegible]

March [illegible]

Forbearance from [illegible]

[illegible]

[illegible]

[

Form 31 a

File No 1389487.

Department of the Interior.

OTTAWA, 190

Sir:—

I have to inform you that a patent for S.E. 1/4
of Section 6 in Township 39
Range 14 West of the 4th Meridian,
bearing date the 2nd
Mar. 1908. has issued in your name, and that
it has been forwarded to the Registrar of the Land Registration
District of
who will issue the certificate of title upon receipt of your application to
him therefor, and upon payment of the proper fees, if any.

For this purpose please place yourself in communication with that official, giving him your full name and your Post Office address. His address is

I am Sir,

Your obedient servant,

PERLEY G. KEYES,

Secretary.

To Joseph G. Runkle Esq.
Ingleton
Alta.

No. 1389488

Action ALBERTA

DEPARTMENT OF THE INTERIOR.

1901

From

Date

Where issued

Subject

Form No 7.

120 3rd

Form A.

Form No. 1.

No.

APPLICATION FOR A HOMESTEAD ENTRY.

I, ~~I~~ William H. Redmayne,

of Edmonton, Alta.

for a Homestead Entry for subdivision 1 of section 25 in the Dominion Lands Agency for the 10. Quarter Section of Section 2.

of the 5 Township, Range West

of the 5 Meridian.

Dated

Form No 1

AFFIDAVIT IN SUPPORT OF

CLAIM FOR A HOMESTEAD ENTRY

BY A PERSON WHO HAS NOT PREVIOUSLY OBTAINED HOMESTEAD ENTRY.

I, William H. Rodman

that I am over eighteen years of age

knowledge and belief the land in respect of which the application is made, is not

Entry; that there is no person residing on the said land, nor are there any

this application is made for my exclusive use

and that I have not heretofore

Sworn to and

day of

1

Form No. 138.

Sworn Statement of _____ in support of his application for Homestead Patent for _____ of ___ Sec. ___ Thp. ___ Rge. ___ of ___ Meridian.

1. What is your name in full, age, occupation and Post Office address?

2. (1) Are you a United subject? (2) have you been at least and (2) have you always been one? (3) are you a British Subject by Birth, Naturalization or Repatriation?

NOTE.—If by naturalization or repatriation, certificate must be furnished. If through parents, certified copy of certificate required, or description of land homesteaded by Father or Mother.

3. (a) When did you obtain homestead entry, (b) when did you build your house thereon, and (c) when did you commence actual residence thereon?

4. What portion of each year since commencement of residence have you lived upon the land, giving months?

5. When absent from your homestead where have you resided and what has been your occupation?

6. Of whom do your family consist, when did they first commence residence with you on homestead, and what portion of each year since that date have they resided upon it?

7. If cultivation has been performed on land owned by yourself or any of your family, describe each such.

(a) When (1) and how (2) was such land acquired?

(b) By whom was the land acquired, and what is the present value thereof?

(c) What improvements, and what is the present value?

(d) State exactly what part of month you have resided on your claim.

(e) State exactly what part of month you and your (Father mother, son, daughter, sister, brother) have resided on the entered land.

8. How much breaking have you done upon your homestead in each year since you entered, specify and how many acres have you cultivated each year?

9. What stock of which you are the owner have you had on your homestead each year since date of pre-emption entry?

Section ___ Tsp. ___ Rge. ___ Mer.

20

	Broke	acres, cropped	acres
Year 1	"	"	"
Year 1	"	"	"
Year 1	"	"	"
Year 1	"	"	"
Year 1	"	"	"

10. What is the extent of your present homestead, of what (portion) and what (are) present (crops)?

11. What other buildings have you erected on your homestead? What (the) size (of) house (is) and (how many) rooms (in) the (same)? What is (the) present (value) thereof?

12. What extent of fencing have you made on your homestead, and what is the present (cash) value thereof?

13. Are there any indications of minerals or quarries on your (property)? If so, state (nature) of same, and whether the land (is) more valuable for agricultural (than) any other purpose?

14. Have you had any (other) homestead entry? If so, describe it and say what (became) of it.

15. Have you (in) any (way) assigned, or transferred, or agreed to mortgage (or) sell or transfer your (present) homestead or (any) part (thereof)? If so, when and to whom?

To Wit:

I, _____ do solemnly swear that the answers to the foregoing questions are true and correct in every particular. That I claim a Patent for this Homestead under the provisions of the "Dominion Lands Act."

That I obtained an entry, and claim a Patent for the same for my own benefit, and not in the interest or for the benefit of any other person or persons whomsoever.

SO HELP ME GOD.

Sworn before me at _____ A.D. 19

Having first been read over and explained to the said deponent.

_____ Agent of the Dominion Lands, or Homestead Inspector for the _____ District.

I recommend the foregoing application for Patent, being that the homestead requirements of the "Dominion Lands Act" have, in this case been complied with.

Dated at _____ A.D. 19

_____ Agent or Commissioner under the Act.

Clearing Plowing Branding Seed Grain

Date _____ 19

Accepted as _____

_____ Commissioner.

I hereby certify that _____ has to-day produced evidence showing ownership of the _____ of Section _____ Thp. _____ Rge. _____ Mer., from the _____ day of _____ to the present time.

Date _____ 19 ...

The Officer taking this application for patent is requested to exercise particular care that the name of the homesteader is given in full and correctly spelt.

2601.54

Sworn Statement of [illegible]

of Sec. [illegible] Thp. [illegible] Rge. [illegible] of [illegible] Meridian, in reference to the application for patent of [illegible] for [illegible] of Sec. [illegible] Thp. [illegible] Rge. [illegible] of [illegible] Meridian.

1. What is your occupation, and how long have you known the applicant?

2. Where have you resided since you have known the applicant, give places and dates?

3. (1) When did he build his house? and (2) when did he commence actual residence thereon, making it his permanent home?

4. (a) What portion of each year since commencement of residence has he lived upon the land? Give actual dates.

(b) If his residence has been on land owned by himself, or during unlicensed absence, state when and where actual duties of residence together with former residence of son, daughter, brother or sister, as the case may be.

5. Has homesteader's family resided with him? Give actual dates.

6. How much breaking and what area has been cropped in each year upon his homestead?

Year 1	[illegible]	Broke	[illegible]	acres, cropped	[illegible] acres
Year 1	[illegible]	..	[illegible]	..	[illegible] ..
Year 1	[illegible]	..	[illegible]	..	[illegible] ..
Year 1	[illegible]	..	[illegible]	..	[illegible] ..
Year 1	[illegible]	..	[illegible]	..	[illegible] ..

7. What stock of which applicant is owner has he had on his homestead or purchased land each year since date of perfecting entry?

8. What is the size of his house on his present homestead and what is it worth? What is its cash value?

9. What extent of fencing has he made on his homestead and what is the cash value of the same?

10. What other buildings have been erected on his homestead? What is the cash value of the same? Have any mines been made thereon, and what is the cash value of the same?

11. Have you any interest, direct or indirect, in this application?

12. Do you believe the claimant has acted in good faith in obtaining his entry, and in making his application for patent?

To Wit:

I [illegible] of

make oath and say that the answers to the foregoing questions are true and correct in every particular.

SO HELP ME GOD.

Sworn before me at [illegible]

this [illegible] day of [illegible] 19[illegible]

Having been first read over and explained to the Witness.

[illegible]

Local Agent of Dominion Lands or Homestead Inspector.

for the [illegible] District.

Sworn Statement of [illegible]

of Sec. [illegible] Thp. [illegible] Rge. [illegible] of [illegible] Meridian, in reference to the application for patent of [illegible] for [illegible] of Sec. [illegible] Thp. [illegible] Rge. [illegible] of [illegible] Meridian.

1. What is your occupation, and how long have you known the applicant?

2. Where have you resided since you have known the applicant, give places and dates?

3. (1) When did he build his house? and (2) when did he commence actual residence thereon, making it his permanent home?

4. (a) What portion of each year since commencement of residence has he lived upon the land? Give actual dates.

(b) If his residence has been on land owned by himself, or during unlicensed absence, state when and where actual duties of residence together with former residence of son, daughter, brother or sister, as the case may be.

5. Has homesteader's family resided with him? Give actual dates.

6. How much breaking and what area has been cropped in each year upon his homestead?

Year 1	[illegible]	Broke	[illegible]	acres, cropped	[illegible] acres
Year 1	[illegible]	..	[illegible]	..	[illegible] ..
Year 1	[illegible]	..	[illegible]	..	[illegible] ..
Year 1	[illegible]	..	[illegible]	..	[illegible] ..
Year 1	[illegible]	..	[illegible]	..	[illegible] ..

7. What stock of which applicant is owner has he had on his homestead or purchased land each year since date of perfecting entry?

8. What is the size of his house on his present homestead and what is it worth? What is its cash value?

9. What extent of fencing has he made on his homestead and what is the cash value of the same?

10. What other buildings have been erected on his homestead? What is the cash value of the same? Have any mines been made thereon, and what is the cash value of the same?

11. Have you any interest, direct or indirect, in this application?

12. Do you believe the claimant has acted in good faith in obtaining his entry, and in making his application for patent?

To Wit:

I [illegible] of

make oath and say that the answers to the foregoing questions are true and correct in every particular.

SO HELP ME GOD.

Sworn before me at [illegible]

this [illegible] day of [illegible] 19[illegible]

Having been first read over and explained to the Witness.

[illegible]

Local Agent of Dominion Lands or ~~Homestead Inspector~~.

for the [illegible] District.

Form 31 a.

File No.

Department of the Interior.

OTTAWA, 191

Sir:—

I have to inform you that a patent for

of Section in Township

Range West of the Meridian,

bearing date the

has issued in your name, and that

it has been forwarded to the Registrar of the Land Registration

District of NORTH ALBERTA.

who will issue you a certificate of title upon receipt of your application therefor, and upon payment of the proper fees, if any.

For this purpose please place yourself in communication with that official, giving him your full name and your Post Office address.

His address is

THE REGISTRAR,

I am, Sir,

Your obedient servant,

PERLEY G. KEYES,

Secretary.

Form

Actum. ALBERTA

A 1389490

No.

DEPARTMENT OF THE INTERIOR.

1901

From:

Date when rec'd:

Subject:

Form No. 7.

Form A.

Form No. 1.

No. 1819

APPLICATION FOR A HOMESTEAD ENTRY.

I, J. Whitby

of Carnduff

for a Homestead Entry, under subsection 1 do hereby apply

Dominion Lands Act," for the NW of the

of the 31 Township 11 Range 31

of the 2nd Meridian.

Dated

Employed Farmer Resident Near Entry

Form No. 1.

AFFIDAVIT IN SUPPORT OF

CLAIM FOR A HOMESTEAD ENTRY

BY A PERSON WHO HAS NOT PREVIOUSLY OBTAINED HOMESTEAD ENTRY

I, Sydney Hilby

owner

do solemnly declare that I am over eighteen years of age; that I have the

knowledge necessary for the purpose of which my application is made, as set forth in paragraph 11 of the Dominion Lands Act; that the land in respect of which the application is made, is as near as may be, situate

and that there are no improvements thereon,

and that this application is made by me for the purpose of securing the said land for the exclusive use and benefit of myself, and for the purpose of actually residing upon and cultivating the said land as required by the Dominion Lands Act, and for the purpose of acquiring the same from the Crown, and not directly or indirectly for the use or benefit of any other person or persons whomsoever, and that I have not heretofore obtained any entry for a homestead on Dominion Lands.

Sworn before me at the [illegible] this 4th day of [illegible] 1908

Sub Agent, Dominion Lands Agency
CALGARY DISTRICT, ALBERTA.

Sydney H Hilby

26 1 14

Form No. 158.

Sworn Statement of Sidney Whitby

Farmatten Alta

in support of his application for Homestead Patent for NW quarter of Section 32 Township 31 Range 4 W of 5th Meridian.

Sidney Whitby 25 years. Farmer Saharattan Alta

Yes.

By Birth

20th July 1907

Jan. 1918 Built house which burned down Built again in June

Nil.

1660

Nil.

Nil

NW-32-32-3-5th Farmed

Single

Owning 2 other lands to wit:-

32 4 3

By Purchase from my father George Whitby

George Whitby

Stable 30-42 Frame $500.00

Granary and other buildings to the Value of $400.00

Nil

Resided with my father, resided on the land of my father the NW-32-32-3-5 from May 12th 1907 continuously to Oct 30th 1913.

Year 1911	Broke	10	acres cropped 0 acres
Year 1912		20	12
Year 1913		0	20
Year			
Year			
Year			

Father

12x14' Frame $50.00

Stable 16x16 Frame $50.00

my first crop to value of $100.00 harvested Sown in Spring of 1911.

320 rods of Fence fenced and 40 Rods 3 wire fence. value $90.00

No. Not suitable for grazing purposes

No.

No.

Canada
Province of Alberta
To Wit:

I Sidney Whitby do solemnly swear that the answers to the foregoing questions are true and correct in every particular. That I claim a Patent for the Homestead under the provisions of The Dominion Lands Act.

That I obtained [illegible] and claim a Patent for the same for my own benefit, and not in the interest or for the benefit of any other person or persons whomsoever. So help me God.

Sworn before me at Edmonton Alta this 20th December A. D. 1913 having been first read over and explained to the said applicant.

Sidney Whitby.

R. J. Gray
Lt. Agent of the Dominion Lands or Homestead Inspector for the Edmonton District.

I hereby certify that Sidney Whitby has to-day produced evidence showing ownership of the NW quarter of Section 32 Township 31 Range 4 W Meridian. from the 5th day of [illegible] to the present time, that all payments have been made to date and that at least one-third of the total purchase price has been paid. in cash.

W. E. Talbot
Local Agent

Date [illegible] 1914

I recommend the foregoing application for Patent, believing that the homestead requirements of The Dominion Lands Act have, in this case, been complied with.

W. E. Talbot

Dated at Edmonton this 26th day of January A. D. 1914

Local Agent Dominion Lands for Edmonton District

OTTAWA [illegible] 191

Accepted as of Record,

[illegible]
Commissioner.

The Officer taking this application for patent is requested to exercise particular care that the name of the Homesteader is given in full and correctly spelled.

Specific error should be [illegible] the record is corrected [illegible] consent of the homesteader and witnesses.

Sworn Statement of Joseph Dalton of N.E. Quarter
of Section 30 Township 31 Range 4
of 5th Meridian, in reference to the application for patent of
Sidney Whitley for N.W. of Section 32
Township 31 Range 4 of 5th Meridian.

1. What is your occupation, and how long have you known the applicant?

Farmer 8 years.
on N.E. 4-30-31-4-5th m
from Jan. 1906 Continuously
to present date Dec. 30th 1913.
Jan 1908 sold again
in June 1911. Nil.

2. Where have you resided when you have not known the applicant? (Give place and dates.)

Nil.

3. (a) Where did the applicant reside at date of his entry? (Give address.)

He and his father resided on the land of
his father the N.W. 22-32-3-W-5th m.
from July 1st 1907 Continuously
to present date Dec 30th 1913.

(b) Has he resided upon the land in person for the whole time required by law? If not, why not?

4. (a) What portion of the land has been cultivated by the applicant, and in what year was the first breaking done?

Single

(b) Has he resided upon and cultivated any other land during any portion of the period of his residence upon this land? If so, where?

5. How many acres of the land are broken?

Year 1911	10	acres cropped 0 acres
Year 1912	20	12
Year 1913	0	30
Year		
Year		
Year		

4879

6. How many additional acres will be broken and cropped in each year previous to application for patent?

Nil.

7. What kind of buildings have been erected on the land, and what is their value?

2 x 14 Frame $50.00
330 rods of 3 wire fence and 40 rods of 3 wire fence $104.00
Stable 16 x 16 Frame $50.00
His 1st stable to value of $100.00 burned
down in Spring of 1910.

8. What is the area of cultivated land in crop this year, and what was the crop on each field?

No.

9. What other buildings have been erected on the land, and what is their value?

Yes.

10. What other buildings have been erected on the homestead, and what is their value?

11. Have you any timber for sale? If so, state where and quantity.

12. Do you intend to reside upon and cultivate the land entered for? If not, why not?

Canada
Province of Alberta
To Wit:

I, Joseph Dalton of Elkton Alta
make oath and say that the answers to the foregoing questions are true and correct in every particular. So help me God.

Joseph Dalton

Sworn before me at Elkton Alta.
this 30th day of December 1913
having been first read over and explained to the witness.

F. A. Craig
Dominion Lands Agent of Dominion Lands ~~or Homestead Inspector~~
for the Edmonton District.

Sworn Statement of Stanley F. Brown of N.W. Quarter
of Section 31 Township 31 Range 4
of 5th Meridian, in reference to the application for patent of
Sidney Whitley for N.W. of Section 32
Township 31 Range 4 of 5th Meridian.

1. What is your occupation, and how long have you known the applicant?

Farmer 8 years
on S.W. 24-31-4 5th m from April 1906 to
April 1st 1909 and on N.W. 14-30-31-4-5th m
from April 1st 1909 to Oct. 12, 1909 and from
April 1st 1910 to Oct 1st 1910 and from April 1st 1911
to present date Dec 30th 1913.
Jan 1908 sold again
in June 1911. Nil.

2. Where have you resided when you have known the applicant? (Give place and dates.)

Nil.

3. (a) Where did the applicant reside at date of his entry? (Give address.)

He and his father resided on the land of
his father the S.W. 22-32-3-W-5th m.
from July 1st 1907 Continuously to
present date Dec. 30th 1913.

(b) Has he resided upon the land in person for the whole time required by law? If not, why not?

4. (a) What portion of the land has been cultivated by the applicant, and in what year was the first breaking done?

Single

(b) Has he resided upon and cultivated any other land during any portion of the period of his residence upon this land? If so, where?

5. How many acres of the land are broken?

Year 1911	10	acres cropped 0 acres
Year 1912	20	12
Year 1913	0	20
Year		
Year		
Year		

6. How many additional acres will be broken and cropped in each year previous to application for patent?

Nil.

7. What kind of buildings have been erected on the land, and what is their value?

12 x 14 Frame $50.00
330 rods of 3 wire fence and 40 rods of 3 wire fence $90.00
Stable 16 x 16 Frame $50.00
His first stable to value of $100.00
burned down in Spring of 1910.

8. What is the area of cultivated land in crop this year, and what was the crop on each field?

No.

9. What other buildings have been erected on the land, and what is their value?

Yes.

10. What other buildings have been erected on the homestead, and what is their value?

11. Have you any timber for sale? If so, state where and quantity.

12. Do you intend to reside upon and cultivate the land entered for? If not, why not?

Canada
Province of Alberta
To Wit:

I, Stanley F. Brown of Elkton Alta
make oath and say that the answers to the foregoing questions are true and correct in every particular. So help me God.

Stanley F. Brown

Sworn before me at Elkton Alta.
this 30th day of December 1913
having been first read over and explained to the witness.

F. A. Craig
Dominion Lands Agent of Dominion Lands ~~or Homestead Inspector~~
for the Edmonton District.

ADDRESS YOUR REPLY "TO THE COM... LAND PATENTS BRANCH, ...RTMENT OF THE INTERIOR."

IN YOUR REPLY PLEASE QUOTE THIS FILE NO. 13[illegible]11

DEPARTMENT OF THE INTERIOR
CANADA

Land Patents Branch

Ottawa, [illegible]

SIR:—

I beg to inform you that a patent for [illegible]
of Section [illegible] in Township 21
Range 4 West of the 4th Meridian,
bearing date the 30th Nov. 1911,
has been issued in your name, and that
it has been forwarded to the Registrar of the Land Registration
District of [illegible]
who will issue the certificate of title upon receipt of your
application to him therefor, and upon payment of the proper fees,
if any.

For this purpose please communicate with that official,
giving him your full name and your Post Office address. His address
is The Registrar, Land [illegible] Office. [illegible]

[illegible] DEPT. OTTAWA

Your obedient servant,

N. O. COTÉ,

Controller.

To

[illegible]

[illegible]

[illegible]

FORM 31 A
[illegible]

Action.

ALBERTA

No. 1389492

DEPARTMENT OF THE INTERIOR.

190

From

Date

Form No 7.

Form A.

30341

No. 39893

Form No. 1.

Application for Entry for a Homestead, a Pre-emption or a Purchased Homestead.

I, W. J. Price

of Lidsbury

do hereby apply for a Homestead under the provisions of Section 22 in that behalf of the Dominion Lands Act, for the SW Quarter Section of Section number 12, in Township 33, Range 6 W of the 5th Meridian.

I am a British subject.

I am a citizen by birth as the case may be of the United States of America and I declare that it is my intention to become a British subject before the courts of Canada.

Witness my hand at Calgary, Alberta, this 1st day of December, 1903.

Witness:

NOTE.—The statistical information called for [illegible]

Number in family including children under 18 years of age				COUNTRY OF BIRTH.	SUBDIVISION OF COUNTRY OF BIRTH.	LAST PLACE OF RESIDENCE.	PREVIOUS OCCUPATION
Male Adults.	Female Adults.	Children under 18	TOTAL				
4	9	03					

Form B.

Affidavit in support of an Application for Entry for a Homestead, a Pre-emption or a Purchased Homestead.

I, [illegible]

of [illegible], do solemnly swear (or affirm, *as the case may be*), that I am over eighteen years of age; that to the best of my knowledge and belief the land in respect of which my application is made is agricultural land and open to entry, and that there is no person residing on the said land; that there are no improvements thereon; that this application is made for my exclusive use and benefit, with the intention of my residing upon and cultivating the said land, and neither directly nor indirectly for the use or benefit of any other person or persons whomsoever.

(2.) That I have not heretofore obtained an Entry for a Homestead on Dominion Lands.

(3.) That I obtained Entry for a Homestead on the [illegible]

day of [illegible], 19[illegible], for [illegible] Quarter-section of Section [illegible], Township [illegible] Range [illegible], [illegible] of the [illegible] Meridian, but forfeited (or abandoned, *as the case may be*) the same.

(4.) That this application is made for my exclusive use and benefit, with the intention of my residing upon and cultivating the said land, and neither directly nor indirectly for the use or benefit of any other person or persons whomsoever.

(5.) That my homestead entry is in good standing at this office.

Sworn to this [illegible]

Subscribed and sworn to this 11 day of [illegible]

before me at [illegible]

[illegible]

Local Agent,

[or Sub-agent, as the case may be.]

NOTE. [illegible]

NOTE. [illegible]

CALGARY DISTRICT, OLDS, ALTA

Letter No

Reference No

Dominion Lands Office,

I beg to inform you that the Commissioner of Dominion Lands

in reference to the above has

dated

for

Yours obedient servant,

for

Agent Dominion Lands.

The Commissioner of
Dominion Lands,
Ottawa, Ontario.

F[illegible] A.

24 6 '13 5

No. 52543

FORM NO. 1
10,000-10-5-13

Application for Entry for a Homestead, a Pre-emption or a Purchased Homestead.

27473

I, [illegible] of [illegible] do hereby apply for an Entry for a homestead under the provisions of Section in that behalf of the Dominion Lands Act, for the N.E. Quarter Section of Section number 2 in Township 33 Range [illegible] of the 2nd Meridian

~~2. I am a British subject~~

3. I am a citizen or subject, as the case may be, of United States and I declare that it is my intention to become a British subject under the laws of Canada

Sig. [illegible]

Witness District

N.B.—[illegible]

N.B.—The statements of matters of fact required will be accepted and [illegible]

Date of Arrival	Date of Naturalization	Date of Declaration of Intention	COUNTRY OF BIRTH	NATIONALITY OF COUNTRY OF BIRTH	LAST PLACE OF RESIDENCE	OCCUPATION
[illegible]			[illegible]	[illegible]	[illegible]	[illegible]

Form B

Affidavit in support of an Application for Entry for a Homestead, a Pre-emption or a Purchased Homestead.

I, [illegible]

([illegible]) solemnly swear (or affirm, *as the case may be*) that I am over eighteen years of age, that there is no person residing on the land herein applied for; that there are no improvements thereon; that there is not more than twenty-five (25) acres of merchantable timber on the land.

(2.) That I have not heretofore obtained an Entry for a Homestead on Dominion lands.

(3.) That I obtained Entry for a Homestead on the [illegible] day of [illegible] for the [illegible] Quarter-section of Section [illegible], Township [illegible], Range [illegible], of the [illegible] Meridian, and [illegible] the same.

(4.) That this application is made for my exclusive use and benefit, with the intention of my residing upon and cultivating the said land, and not directly or indirectly for the use or benefit of any other person or persons whomsoever.

(5.) That to the best of my knowledge and belief there is no person in respect of whom my application is made in agricultural land not open to Entry.

(6.) That my Homestead Entry is in good standing at this date.

[illegible]

Subscribed and sworn to this [illegible] day of August 1882 before me at [illegible]

[illegible]

[illegible] Agent,

(Sub-agent [illegible])

NOTE. [illegible]

NOTE. [illegible]

NOTE. Any [illegible] in the case of an application for a [illegible]

3410344

FORM No. 40.

Letter N

Reference No.

Dominion Lands Office,

DOMINION LANDS OFFICE
JUN 25 1915

Sir,—

I beg to inform you that in the absence of any [illegible] in response to the notice sent him on the [illegible] day of [illegible] 1915, the entry of [illegible] for the [illegible] was cancelled on the [illegible] day of [illegible] 1915.

I have the honour to be,

Sir,

Your obedient servant,

[illegible]

Agent.

The Commissioner of
Dominion Lands,
Ottawa, Ontario.

rm A. 333591 Form No. 1.

No. 37931 3441934

Application for Entry for a Homestead, a Pre-emption or a Purchased Homestead.

I, Frank Larkin,

of Calgary Alberta do hereby apply for an Entry

for a Hsd, under the provisions of Section in Part

Behalf of the Dominion Land Act, for the Sec Quarter Section of Section number

12 in Township 33 Range 6 W of

the 5 M. Meridian

2. I am a British subject

3. I am ~~a citizen of~~ not a subject of the ~~said~~ country of ~~and I declare~~ that it is my intention to become a British subject under the provisions of the Canada

Dominion Land Office
MAR 8 1911
Calgary, Alta.

Dated Frank Larkin.

165

Note

Note

Mr. C. Chute

21 1 England Manchester Calgary Farmer

Form B.

Affidavit in support of an Application for Entry for a Homestead, a Pre-emption or a Purchased Homestead.

I, Frank Larkin

of Calgary Alta., do solemnly swear (or affirm, *as the case may be*), that I am over eighteen years of age; that to the best of my knowledge and belief the land in respect of which my application is made is agricultural land and open to entry, and that there is no person residing on the said land; that there are no improvements thereon; that this application is made for my exclusive use and benefit, with the intention of my residing upon and cultivating the said land, and neither directly nor indirectly for the use or benefit of any other person or persons whomsoever.

(2.) That I have not heretofore obtained an Entry for a Homestead on Dominion Lands.

(3.) That I obtained Entry for a Homestead on the

day of , 191 , for

Section , Township , Range Quarter-section of

of the Meridian, but forfeited (or abandoned, *as the case may be*) the same.

(4.) That this application is made for my exclusive use and benefit, with the intention of my residing upon and cultivating the said land, and neither directly nor indirectly for the use or benefit of any other person or persons whomsoever.

(5.) That my homestead entry is in good standing at this date.

Frank Larkin

Subscribed and sworn to this 27

day of February 191 3

before me at Calgary,

Local Agent.

[or Sub-agent, *as the case may be.*]

NOTE. Strike out paragraph 2 if applicant has obtained entry for homestead only.

NOTE. Paragraph 5 is applicable only in the case of [illegible] for a pre-emption entry.

Sworn Statement of Frank Larkin

in support of his application for Homestead Patent for the SW Quarter of Section 12 Township 29 Range 5 of the 5 Meridian.

1. What is your name in full?

2. (1) Are you a British subject by birth or by naturalization?

(2) If naturalized, when and where?

3. (a) Where is your present post office address?

Residence and Occupation

4. What is your occupation?

5. When did you first enter upon the land in question?

6. Of what did your family consist at that date?

Value of Property

7. Have you any property? If so, give the value of each article separately.

(a) What is the value of your live stock?

(b) What is the value of your grain and other crops now in the ground?

(c) What is the value of your implements and machinery?

(d) What is the value of your household furniture?

(Total value of property)

(e) What is the value of your improvements other than the land in question?

8. How much breaking have you done upon your homestead in each year since your original entry, and how many acres have you cultivated each year?

If you hold a pre-emption state also what improvements have been done thereon.

9. What stock of wheat, etc., have you had on your homestead each year since date of entry (or purchase)?

(a) Has such stock been the property of you or your husband?

10. What [illegible]

11. What [illegible]

12. What [illegible]

13. [illegible]

14. [illegible]

15. [illegible]

16. [illegible]

Residence

Post Office

Province

I, Frank Larkin, do solemnly declare that I am a British subject, that I am the person who has applied to enter as a Homestead Settler for the [illegible] Quarter of Section 12 Township 29 Range 5 West of the 5 Meridian, and that the statements contained in the foregoing affidavit are true in every particular.

That I have not sold, alienated, or mortgaged the said land or any part thereof, or my interest therein, nor entered into any agreement for the sale thereof, nor has any part thereof been leased by me, nor has any other person any claim thereon, except as stated in my application for patent.

That I am not aware of any fraud having been committed in connection with my application, and that I have not made any agreement, verbal or otherwise, with any person whomsoever by which the benefits that may arise therefrom may enure directly or indirectly to the benefit of any person except myself.

That I have not received, directly or indirectly, any consideration for the land in question, nor has any promise been made to any person on my behalf, except as stated in my application for patent.

That I have not, nor has any person on my behalf, made any improvements on the land for the purpose of obtaining it, except as stated in my application for patent.

That I have not, nor has any person on my behalf, cut any timber on the land except for the purpose of making improvements thereon, or for my own use as fuel, or for the use of the Crown, or by permission of the Crown Timber Agent.

That I have not, nor has any person on my behalf, quarried any stone on the land except for the purpose of making improvements thereon, or for my own use as fuel, or for the use of the Crown, or by permission of the Crown Timber Agent.

That I have not, nor has any person on my behalf, mined for coal or other minerals except for the purpose of making improvements thereon, or for my own use as fuel, or for the use of the Crown, or by permission of the Crown Timber Agent.

That I have not, nor has any person on my behalf, sold any timber cut on the land except for the purpose of making improvements thereon, or for my own use as fuel, or for the use of the Crown, or by permission of the Crown Timber Agent.

That I have not, nor has any person on my behalf, sold any stone quarried on the land except for the purpose of making improvements thereon, or for my own use as fuel, or for the use of the Crown, or by permission of the Crown Timber Agent.

That I have not, nor has any person on my behalf, sold any coal or other minerals mined on the land except for the purpose of making improvements thereon, or for my own use as fuel, or for the use of the Crown, or by permission of the Crown Timber Agent.

That I am not acting as the agent of any person or persons, syndicate or corporation in the matter of my application for patent, and that I have not received, directly or indirectly, any consideration for the land in question, nor has any promise been made to any person on my behalf, except as stated in my application for patent.

That I have not, nor has any person on my behalf, made any improvements on the land for the purpose of obtaining it, except as stated in my application for patent.

That I have not, nor has any person on my behalf, cut any timber on the land except for the purpose of making improvements thereon, or for my own use as fuel, or for the use of the Crown, or by permission of the Crown Timber Agent.

That I have not, nor has any person on my behalf, quarried any stone on the land except for the purpose of making improvements thereon, or for my own use as fuel, or for the use of the Crown, or by permission of the Crown Timber Agent.

That I have not, nor has any person on my behalf, mined for coal or other minerals except for the purpose of making improvements thereon, or for my own use as fuel, or for the use of the Crown, or by permission of the Crown Timber Agent.

That I have not, nor has any person on my behalf, sold any timber cut on the land except for the purpose of making improvements thereon, or for my own use as fuel, or for the use of the Crown, or by permission of the Crown Timber Agent.

That I have not, nor has any person on my behalf, sold any stone quarried on the land except for the purpose of making improvements thereon, or for my own use as fuel, or for the use of the Crown, or by permission of the Crown Timber Agent.

That I have not, nor has any person on my behalf, sold any coal or other minerals mined on the land except for the purpose of making improvements thereon, or for my own use as fuel, or for the use of the Crown, or by permission of the Crown Timber Agent.

That I am not acting as the agent of any person or persons, syndicate or corporation in the matter of my application for patent, and that I have not received, directly or indirectly, any consideration for the land in question, nor has any promise been made to any person on my behalf, except as stated in my application for patent.

That I have not, nor has any person on my behalf, made any improvements on the land for the purpose of obtaining it, except as stated in my application for patent.

That I have not, nor has any person on my behalf, cut any timber on the land except for the purpose of making improvements thereon, or for my own use as fuel, or for the use of the Crown, or by permission of the Crown Timber Agent.

That I have not, nor has any person on my behalf, quarried any stone on the land except for the purpose of making improvements thereon, or for my own use as fuel, or for the use of the Crown, or by permission of the Crown Timber Agent.

That I have not, nor has any person on my behalf, mined for coal or other minerals except for the purpose of making improvements thereon, or for my own use as fuel, or for the use of the Crown, or by permission of the Crown Timber Agent.

That I have not, nor has any person on my behalf, sold any timber cut on the land except for the purpose of making improvements thereon, or for my own use as fuel, or for the use of the Crown, or by permission of the Crown Timber Agent.

That I have not, nor has any person on my behalf, sold any stone quarried on the land except for the purpose of making improvements thereon, or for my own use as fuel, or for the use of the Crown, or by permission of the Crown Timber Agent.

That I have not, nor has any person on my behalf, sold any coal or other minerals mined on the land except for the purpose of making improvements thereon, or for my own use as fuel, or for the use of the Crown, or by permission of the Crown Timber Agent.

Calgary Alta

26 Nov A.D. 1908

Frank Larkin

Agent for Dominion Lands

Homestead Entry No.

Witness

Date 1908

I, [illegible] of the [illegible] in the Province of [illegible] do solemnly declare that I have, in this case, [illegible]

Declared before me at [illegible] this [illegible] A.D. 1908

A Commissioner, etc.

Office

The Officer taking this application for patent is requested to exercise particular care that the name of the homesteader is given in full and correctly spelled.

Special care should be taken that the land is correctly described in the evidence of the homesteader and witnesses.

4136698

Form No. 158.

Sworn Statement of Ole Eckhum of the NE Quarter of Section 31 Township 32 Range 5 Meridian, in reference to the application for patent of the Frank Carlson for the SW Quarter of Section 12 Township 33 Range 6 of the 5 Meridian.

Farmer Sept 15th 1913
on NE 31-32-5
from Sept 15 1913
to Sept 15 1913
from Sept 15 1913
Continuously

1			
2			
3			
4			
5			
6	1913	20	30
7	1914	3	
	1915	5	
	1916	12	2
	1917		
	1918		
8			
9			
10			
11			
12			

Ox
Ole Eckhum

I, Ole Eckhum of Calgary make oath and say that the answers to the foregoing questions are true and correct in every particular. So HELP ME GOD.

Sworn before me at Calgary in the Province of Alberta this 26 day of Nov 1918

having been first read over and explained to the witness.

P. Woodcock
Local Agent of Dominion Lands or Homestead Inspector for the Calgary District

---

Form No. 158.

Sworn Statement of F. B. Pinewood of the NW Quarter of Section 21 Township 32 Range 5 Meridian, in reference to the application for patent of the Frank Carlson for the SW Quarter of Section 12 Township 33 Range 6 of the 5 Meridian.

Farmer Sept 15 1913
on NW 21-32-5
from Sept 15 1913
to Sept 15 1913
from Sept 15 1913
Continuously

1			
2			
3			
4			
5			
6	1913	30	
7	1914	3	1/2
	1915	1/2	18
	1916		
	1917		
	1918		
8			
9			
10			
11			
12			

Log houses $300.00
Implements Log Chain $300
Stable $150
Poultry $50
Pigs

Barrister
F. B. Pinewood

I, F. B. Pinewood of Calgary make oath and say that the answers to the foregoing questions are true and correct in every particular. So HELP ME GOD.

Sworn before me at Calgary in the Province of Alberta this 26 day of Nov 1918

having been first read over and explained to the witness.

P. Woodcock
Local Agent of Dominion Lands or Homestead Inspector for the Calgary District

ADDRESS YOUR REPLY TO THE COMMISSIONER OF DOMINION LANDS AND QUOTE THIS NUMBER
DEPARTMENT OF THE INTERIOR

IN YOUR REPLY PLEASE QUOTE THIS NUMBER
1389492

DEPARTMENT OF THE INTERIOR
CANADA

Land Patents Branch

Ottawa.

SIR,

I beg to inform you that a patent for S½ 1/4
of Section 12 in Township 33
Range 6 West of the 5th Meridian,
bearing date the 18th [illegible], [illegible]
has been issued in your name, and that
it has been forwarded to the Registrar of the Land Registration
District of [illegible],
who will issue the certificate of title upon receipt of your
application to him therefor, and upon payment of the proper fees,
if any.

For this purpose please communicate with that official,
giving him your full name and your Post Office address. His address
is The Registrar, Land Titles Office. [illegible]

Your obedient servant,

N. O. [illegible],

Controller.

To Frank [illegible] Esq.,
[illegible],
Alberta.

FORM 31A.
[illegible]

1389494

No.

ALBERTA

DEPARTMENT OF THE INTERIOR.

1907

Form No. 7

Sworn Statement

in support

of his application for Homestead Patent for N. ½

of Sec. 10 Twp. 11 Rge. 1 West of 1st Mer.

Andrew Davidson age 31. Farmer
Grain Land
Dated by birth Scandinavia
1st June 1910
Oxbow, Sask. 5th May 1910
Sworn by Andrew Davidson
Witness
Witness

NO SEED GRAIN INCUMBRANCE

Form No. 156.

To Wit:

I, [illegible] do solemnly swear that the answers to the foregoing questions are true and correct in every particular. That I claim a Patent for this Homestead under the provisions of the "Dominion Lands Act."

That I obtained an entry, and claim a Patent for the same for my own benefit, and not in the interest or for the benefit of any other person or persons whomsoever.

SO HELP ME GOD.

Sworn before me at [illegible] this [illegible] day of [illegible] 1910, having first been read over and explained to the said applicant.

[illegible]
Agent of the Dominion Lands, or
Homestead Inspector for the [illegible] District.

I recommend the [illegible] application for Patent, believing that the homestead requirements of the "Dominion Lands Act" have in this case been complied with.

Dated at [illegible] this [illegible] day of [illegible] A.D. 19[illegible]

[illegible]
Local Agent for Dominion Lands for [illegible] District.

Ottawa [illegible] 19

Accepted as subscribed by

[illegible]
Commissioner.

The Officer taking this application for patent is requested to exercise particular care that the name of the homesteader is given in full and correctly spelt.

182178

Sworn Statement

of Herman Johnson of Sec. 16

Twp. 41 Rge. 14 of 4 Meridian, in reference to the application for patent of Andrew Davidson for N.E.

of Sec. 16 Twp. 41 Rge. 14 of 4 Meridian.

Farming
three years
16-41-14 W 4
May 1906
Sept. May 1906
from 1st March Sept.
" 1st Feb. 6 May. 1st Nov. 1st Dec.
1906 " 1st Jan. 6 1st Dec.

working in Edmonton on G.T.P.R.

Single

1906		
1905	6½	20
1904	2	36½

12½ Lumber $1.00
2 mile $50.00
one barn & well $10.00

Canada
Province of Alberta
To Wit:

I Herman Johnson of the

make oath and say that the answers to the foregoing questions are true and correct in every particular.

Sworn before me at Edmonton

this 16th day of Feb. 1907

Having been first read over and explained to the Witness

Local Agent of Dominion Lands or Homestead Inspector.

for the Edmonton District.

Sworn Statement

of Palmer Nisner of Sec. 16

Twp. 41 Rge. 14 of 4 Meridian, in reference to the application for patent of Andrew Davidson for N.E.

of Sec. 16 Twp. 41 Rge. 14 of 4 Meridian

Farming
over three years
20-41-14 W 4
May 1906
2 Yrs. May 1906
from 1st May Sept.
" 1st Feb. 6 May 1st Nov. 1st Dec.
1906 " 1st Jan. 6 1st Dec.

working in Edmonton on G.T.P.R.

Single

1907	16½	20
1906	2	36½

Number 15 $10
2 mile @ $50.00
one barn & well $10.00

Canada
Province of Alberta
To Wit:

I Palmer Nisner of the

make oath and say that the answers to the foregoing questions are true and correct in every particular.

Sworn before me at Edmonton

this 16th day of Feb. 1907

Having been first read over and explained to the Witness

Local Agent of Dominion Lands or Homestead Inspector.

for the Edmonton District.

Form 31 a.
10,000-24-1908.

File No. [illegible]

Department of the Interior.

OTTAWA, MAY 19 [illegible] 190

Sir:—

I have to inform you that a patent for [illegible]

of Section [illegible] in Township [illegible]

Range [illegible] West of the [illegible] Meridian

— [illegible] bearing date the [illegible]

[illegible] has issued in your name and that

it has been forwarded to the Registrar of the Land Registration

District of NORTH ALBERTA.

who will issue the certificate of title upon receipt of your application to him therefor, and upon payment of the proper fees, if any.

For this purpose please place yourself in communication with that official, giving him your full name and your Post Office address.

His address is [illegible]

[illegible]

I am, Sir,

Your obedient servant,

PERLEY G. KEYES,

Secretary.

To [illegible]

[illegible]

[illegible]

Return ALBERTA

1389496

DEPARTMENT OF THE INTERIOR.

190

Date

when received

Subject

Form A.

Form No. 1.
100,000-30-4-09.

No. [illegible]

Application for Entry for a Homestead, a Pre-emption or a Purchased Homestead.

I, [illegible], of [illegible] do hereby apply for an Entry for a [illegible], under the provisions of Section [illegible] in that behalf of the Dominion Lands Act, for the [illegible] Quarter Section of Section number [illegible], in Township [illegible], Range [illegible] of the [illegible] Meridian.

(2.) I am a British subject.

(3.) I am a citizen (or subject, as the case may be) of [illegible], but I declare that it is my intention to become a British subject under the laws of Canada.

Sig. [illegible]

[illegible] District.

Note.—Strike out paragraph 2 if applicant is not a British subject. Strike out paragraph 3 if applicant is a British subject.

Note.—The statistical information called for below will be used by the Department for statistical purposes only.

Number in family, including entrant, giving their ages.				COUNTRY OF BIRTH.	SUBDIVISION OF COUNTRY OF BIRTH.	LAST PLACE OF RESIDENCE.	OCCUPATION.
Male Adult.	Female Adult.	Children under 12	TOTAL.				
[illegible]							

Received [illegible]
$ [illegible]
Dating [illegible]
[illegible] I.G. Acct.

1

Form B.

Affidavit in support of an Application for Entry for a Homestead, a Pre-emption or a Purchased Homestead.

I, James W. Thomas, of Carlton Place, do solemnly swear (or affirm, as the case may be) that I am over eighteen years of age; that to the best of my knowledge and belief the land in respect of which my application is made is agricultural land and open to entry and that there is no person residing on the said land; that there are no improvements thereon; that this application is made for my exclusive use and benefit, with the intention of my residing upon and cultivating the said land, and neither directly nor indirectly for the use or benefit of any other person or persons whomsoever.

(2.) That I ~~have not heretofore obtained an Entry for a Homestead~~ on Dominion Lands.

(3.) That I obtained Entry for a Homestead on the 16 day of [illegible], 1906, for [illegible] (quarter-section of Section 22, Township [illegible], Range [illegible] of the [illegible] Meridian, but forfeited (or abandoned, as the case may be) the same.

(4.) That this application is made for my exclusive use and benefit, with the intention of my residing upon and cultivating the said land, and neither directly nor indirectly for the use or benefit of any other person or persons whomsoever.

(5.) That my Homestead entry is in good standing at this date.

J. W. Thomas

Subscribed and sworn to this 16 day of [illegible] 1906 before me at [illegible]

[illegible]
Local Agent.
(or Sub-agent, as the case may be)

NOTE.—Strike out paragraph 2 if applicant has already received Homestead entry.

NOTE.—Paragraph 5 to be applicable only in the case of an application for a pre-emption entry.

PURCHASED HOMESTEAD.

Sworn Statement of James Mercer Money
Castor
in support of his application for Purchased Homestead Patent for E fraction
of 30 Township 37 Range 14
W of 4th Meridian

1. Where was applicant born? James Mercer Money 51 yrs
2. Are you a British subject, by birth or naturalization? Farmer Castor
3. (a) Are you married, a widower, or single? Yes
(b) When did you marry? July 8th 1910
(c) To whom married? Ilone
(d) Native country of wife? Ilone

4. Where is your family residing? Ilone

5. (a) Have you ever had a homestead entry? Single
(b) Where? 22 37 14 W 4th
(c) When? Oct 1906 Homestead
(d) Have you been absent from your homestead, and for what length of time at any one time? 2 1/2 Story House frame $ 600.00
3 Outbuildings 215.00
Hay Stack 75.00
Barn & Cowshed 100.00
Well 250.00
135.00
July 8th 1910 to April 8th 1913

6. Have you a patent or entry for any other land? If so, where? Ilone
If not, why not? Ilone

7. Have you resided upon and cultivated the land in your homestead entry as required by law? If not, why not? Yes
Are you residing upon it now? If not, why not? Yes
Where do you now reside? Yes
Why did you change your residence? Yes
When did you leave your homestead? Yes
Have you been absent therefrom since you made entry? Yes
If so, when and for how long at any one time? Yes
Have you had any other occupation during that time? Yes
If so, what was it? Yes

8. How many acres have you under cultivation? 11 46
How many acres have you under crop this year? 13 13
How many acres have you broken? 13
How many acres have you backset? 44

9. What stock of which you are the owner have you had on your Purchased Homestead or own grain during the previous year? Ilone

Canada
Province of Alberta
To Wit:

I, James Mercer Money, do solemnly swear that the answers to the foregoing questions by me subscribed are true. So help me God.

Sworn before me at Castor
this 8th day of April A.D. 1913
W. T. Cunningham
A Commissioner, etc.

W. T. Cunningham
Witness

James M. money.
Applicant

Patent of Title
22 37 14 W 4th 22 ½
Oct 1906

E. T. Cunningham
Witness

Purchase Price Adjusted, $80.00

OTTAWA.

Date 191 — Accepted as sufficient.

Commissioner.

The Officer taking this application for patent is requested to exercise particular care that the name of the applicant is given in full and correctly spelled.

PURCHASED HOMESTEAD.

Sworn Statement of

of Section Township Range

Meridian in application for entry of

for the of Section

Township Range Meridian.

made to me this day of 1913

Witness before me at

this day of 1913

Having been first read over and explained to the witness.

Local Agent of Dominion Lands or Homestead Inspector

for the District.

PURCHASED HOMESTEAD.

Sworn Statement of

of Section Township Range

Meridian in application for entry of

for the of Section

Township Range Meridian.

made to me this day of 1913

Witness before me at

this day of 1913

Having been first read over and explained to the witness.

Local Agent of Dominion Lands or Homestead Inspector

for the District.

ADDRESS REPLY "TO THE COMMISSIONER OF DOMINION LANDS, DEPARTMENT OF THE INTERIOR"

IN YOUR REPLY PLEASE QUOTE THIS FILE NO. 138946

DEPARTMENT OF THE INTERIOR
CANADA

Land Patents Branch

Ottawa.

SIR:—

I beg to inform you that a patent for *S½ the E½ of L 8, the E½ & NW¼ of* *L 39, S½ & NE¼ of L 41*
of Section *30,* in Township *37,*
Range *16* West of the *4th* Meridian, *Dominion Land*
Covered by scrip of James Lobb at home of Lucy Ford Lobb.
bearing date the *14th April, 1911*
has been issued in your name, and that it has been forwarded to the Registrar of the Land Registration District of *[illegible]*
who will issue the certificate of title upon receipt of your application to him therefor, and upon payment of the proper fees, if any.

For this purpose please communicate with that official, giving him your full name and your Post Office address. His address is The Registrar, Land Titles Office.

Your obedient servant,

N. O. COTÉ,

Controller.

To *James Thomas Young, Esq.*
Arcola,
Assa.

FORM 31 A
M.O.&O. 5-13

No. 1389[illegible]00

Action.

ALBERTA

DEPARTMENT OF THE INTERIOR.

190

From

Date

(when rec'd)

Subject:

Form No. 158

Sworn Statement of William [illegible] Jaworski

in support of his application for Homestead Patent for

of E½ Sec. 27 Thp. 52 Rge. 5 W of 5th Meridian.

1. What is your name in full, age, occupation and Post Office address? — William James Jaworski, age 25, farmer, Waskatenau, Alta.

2. (1) Are you a British subject by the present naturalization laws and (2) have you always been one? (3) are you a British Subject by Birth, Naturalization or Repatriation?
(1) Yes (2) Yes (3) Yes

NOTE.—If by naturalization or repatriation, certificate must be furnished. If through parents, certificate or affidavit required, or description of land homesteaded by father or Mother

3. (a) When did you obtain homestead entry, (b) when did you build your house thereon, and (c) when did you commence actual residence thereon?
(a) Aug 30 1906
(b) Sept. 1911
(c) April 1 1912

4. What portion of each year since commencement of residence have you resided upon the land given in this date?
Aug 30 to Nov 1 1907
Sept. to Nov 10 1910
April 1 to Nov 1 1912

5. When absent from your homestead where have you resided and what has been your occupation?
with my brother on Sec. 30-52-5 W 5 which is his homestead.

6. (a) Whom do your family consist of, when did they first reside with you on this homestead, and how many months of each year since that date have they resided upon it?
single. no family

7. If residence has been performed on land owned by you or duly entered for pasture, describe such land.
(a) When (1) and how (2) was such land acquired?
(b) By whom (1) was the land acquired and (2) is the present owner (3 proof)
(c) What buildings are on such land, and what is the present value thereof?
(d) State each month or part of month you have resided on your own.
(e) State each month or part of month you and your (Father mother, son, daughter, sister, brother) have resided on the latter's land.

Section [illegible] Twp. [illegible] Rge. [illegible] Mer.

8. How much breaking have you done upon your homestead in each year since you obtained entry and how many acres have you cultivated each year?

Year 1 1912	Broke 7	acres, cropped	2	acres
Year 1 1913	" 1	" "	2	"
Year 1 1914	" 0	" "	2	"
Year 1 1915	" 9	" "	5	"
Year 1 1916	" 6	" "	10	"
Year 1	"	" "		"

9. What stock of which you are the owner have you had on your homestead each year since date of perfecting entry?
None

10. What is the size of your [illegible] and what is its present cash value?
12X16 - log & lumber value $200.00
stable 18X15 - log - value 100.00
Stabling value 25.00

11. What other buildings have you erected on your homestead? What is the cash value of same?
None completed

12. What area of land have you made ready for your homestead, and what is the present cash value thereof?
Mr. Land is more valuable for agricultural than any other purpose

13. Are there any indications of minerals or quarries on your [illegible] If so, state nature of same and whether the [illegible] is available for agricultural [illegible] or other purposes
No

14. Have you [illegible] any other homestead entry? If so, describe it and say what become of it.
No

15. Have you [illegible] assigned, mortgaged or transferred or agreed to [illegible] anything transfer your interest in homestead or any part thereof? If so, when and to whom?

Province of Alberta
To Wit:

I, William James Jaworski do solemnly swear that the answers to the foregoing questions are true and correct in every particular. That I claim a Patent for this Homestead under the provisions of the "Dominion Lands Act."

That I obtained an entry, and claim a Patent for the same for my own benefit and not in the interest or for the benefit of any other person or persons whomsoever.

Sworn before me at Edmonton Alta. SO HELP ME GOD.

A.D. 19.. William James Jaworski

Having first been read over and explained to the said applicant.

Sub Agent of the Dominion Lands, or Homestead Inspector for the [illegible] District.

I recommend the foregoing application for Patent, believing that the homestead requirements of the "Dominion Lands Act" have, in this case been complied with.

Dated at Edmonton
this 29th day of
A.D. 1917

[illegible] Dominion Lands for Edmonton District.

Accepted as to [illegible] day of [illegible] 19

[illegible] Commissioner.

I hereby certify that [illegible] has to-day produced evidence showing ownership of the [illegible] of Section [illegible] Twp. [illegible] Rge. [illegible] Mer., from the [illegible] day of [illegible] to the present time.

Date [illegible]

The Officer taking this application for patent is requested to exercise particular care that the name of the homesteader is given in full and correctly spelt.

24904 x 11

2730476

Sworn Statement of [illegible] E. Dixon

of Sec. 30 Thp. 52 Rge. 4 w of 5 Meridian, in reference to the application for patent of Wm J Jancowski for N.E. of Sec. 24 Thp. 52 Rge. 5 W of 5 Meridian.

1. What is your occupation, and how long have you known the applicant? — Farmer since Aug 1906

2. Where have you resided since you have known the applicant, give place and date? — On my homestead sec 30-52-4 w 5 From Sept, 1906 to date

3. (a) When did he begin to reside upon the land in question? — Sept, 1906

(b) When did he establish residence thereon? — Apr 1 1907

4. (a) What portion of each year since application for patent has he resided upon the land in question? — from apr 1, 1907 to Nov 7-1907 .. .. 1, 1908 .. .. 10, 1908 .. .. 1, 1909 .. .. 1 1909

(b) If his residence has been on land entered by himself or some other person, state the name of such person, and the relationship, if any, existing between them, whether father, mother, son, daughter, brother or sister, as the case may be.

5. Has he any family? — He has no family

6. How much breaking, and what crops have been cropped in each year since entry?

Year	1907	1/4	acres crop put in 1/4 acres
"	1908	0	1/4
"	1909	-	1/4
"	1910	9	5
"	1911	-	10
Total			

7. What stock of which applicant is owner has he had on the land, and what proof can you furnish as to ownership and performing same? — None

8. What is the value of the improvements on his present homestead, and what proportion of it was built by himself? — 12x16 log stable value 200.00 - none 1 stable 15'x15' - log value 100.00 ditching value 2.00

9. What extent of fencing has he made on his homestead, and what kind of fence? — No

10. What other improvements have been erected on the homestead, and what is the total amount of the same? — yes

11. Have you any interest, direct or indirect, in this application? — Dominion of Canada Prov of Alberta

12. Do you believe that he has resided in good faith, and obtained this entry for the purpose of actual settlement? — To Wit:

I George E. Dixon of Wainwright make oath and say that the answers to the foregoing questions are true and correct in every particular. SO HELP ME GOD

Sworn before me at Wainwright, this 20 day of July 1911. Having been first read over and explained to the Witness.

G E Dixon

Ida A Dunn Notary Public

sub ~~local~~ Agent of Dominion Lands ~~or Homestead Inspector~~ for the Edmonton District

RECEIVED.

OCT 10 1911

▲ OO'T.

Sworn Statement of John M Robertson

of Sec. 4 Thp. 52 Rge. 4 w of 5th Meridian, in reference to the application for patent of Wm J Jancowski for N.E. of Sec. 24 Thp. 52 Rge. 5 W of 5th Meridian.

1. What is your occupation, and how long have you known the applicant? — Farmer 4 years

2. Where have you resided since you have known the applicant, give place and date? — Part of 1907-1908 worked in Edmonton on C.N.R. construction work 1 mo 1 of 8 months in Calgary near Calgary N.W. 52-4-w 5th all intervening time

3. (a) When did he begin to reside upon the land in question? — Sept 1906

(b) When did he establish residence thereon? — April 1 1907

4. (a) What portion of each year since application for patent has he resided upon the land in question? — 1907 .. .. 1908 1909

(b) If his residence has been on land entered by himself or some other person, state the name of such person, and the relationship, if any, existing between them, whether father, mother, son, daughter, brother or sister, as the case may be.

5. Has he any family? — He has no family

6. How much breaking, and what crops have been cropped in each year since entry?

Year	1907	1/4	acres crop put in 1/4 acres
"	1908	-	1/4
"	1909	-	1/4
"	1910	7	5
"	1911	6	10
Total			

7. What stock of which applicant is owner has he had on the land, and what proof can you furnish as to ownership and performing same? — None 2 x 16 log stable value 100.00

8. What is the value of the improvements on his present homestead, and what proportion of it was built by himself? — None stable 12 x 16 log value 100.00 ditching value 25.00

9. What extent of fencing has he made on his homestead, and what kind of fence? — No

10. What other improvements have been erected on the homestead, and what is the total amount of the same? — No

11. Have you any interest, direct or indirect, in this application? — No

12. Do you believe that he has resided in good faith, and obtained this entry for the purpose of actual settlement? — Province of Alberta To Wit:

I John M Robertson of Edmonton make oath and say that the answers to the foregoing questions are true and correct in every particular. SO HELP ME GOD

Sworn before me at Edmonton, this 5th day of Oct 1911. Having been first read over and explained to the Witness.

John M. Robertson

[illegible] Local Agent of Dominion Lands or Homestead Inspector for the Edmonton District

FORM No. 48.

SUPPLEMENTARY STATEMENT

made and filed in connection with the affidavit

of William James Lawrence

in support of application

for the North East quarter of Section 24

Township 52 Range 5 West of the

Province of Manitoba

No residence since
making application

Since making Application
in Nanaimo B.C.

Same as when Land
Office

11. Do you wish to correct any statement contained in your application for patent or in anything filing [illegible]

Canada -
Province of [illegible]
To Wit:

I, [illegible] do solemnly swear that the answers to the foregoing questions are true and correct in every particular and that I obtained an entry and claim a patent for the land referred to therein for my own benefit and not in the interest or for the benefit of any other person or persons whomsoever.

Sworn before me at New Westminster in the Province of British Columbia this [illegible] day of [illegible] A.D. 19[illegible] having been read over and explained to the said [illegible]

[illegible]

(Applicant sign here)

[illegible]

Dominion of Canada
Province of [illegible]
To Wit:

We, [illegible] and [illegible] both resident in the vicinity of the above mentioned land, do solemnly swear that we have heard read over the foregoing statement of [illegible] and that we are personally aware that the same is true and correct in every particular.

Sworn before me at Westminster this [illegible] day of [illegible] A.D. 1912

[illegible]

(Witnesses sign here)

[illegible] Witness.

[illegible] Witness.

Form 31 a

File No. 1284.00

Department of the Interior.

Ottawa, 191

Sir,—

I have to inform you that a patent for .7.E.¼
of Section 24 in Township 22
Range 5 West of the 6th Meridian,
bearing date the 16th Oct. 1912.
has issued in your name, and that
it has been forwarded to the Registrar of the Land Registration
District of
who will issue the certificate of title upon receipt of your application
to him therefor, and upon payment of the proper fees, if any.

For this purpose please place yourself in communication with
that official, giving him your full name and your Post Office address.

His address is

I am, Sir,

Your obedient servant,

PERLEY G. KEYES,

Secretary.

To William J. Jancewski, Esq.
Nanaimo
B.C.

ALBERTA

1389/14

No.

DEPARTMENT OF THE INTERIOR.

190

S201

Sworn Statement of James Ethell

in support of his application for Homestead Patent for
of S.½ Sec. 34 Twp. 33 Rge. 5 W 5 Mer.

James Ethell age 28 years
Married
Yes
Yes

5 October 1906
17 Nov 1906
17 " 1906.
From 14 Nov 1906 to 21st January 1907
" 26 July 1907 " 22 Nov 1907
" 2nd March 1908 " 17 " 1908.
" 24 February 1909 to date

Settled 1907. Working on a Steam Threshing Outfit
Single man

1906	Nil		Nil
1907	5		5
1908	5		5
1909	5		10
1906	04	08	09
House —	6	6	6

5. How much land have you broken, backset, backbroken and backbroken and backset on the homestead?

6. What crops have you put in each year on the homestead?

1 Acre Wheat Value $30
Crop 23 X 14' " 150
15 X 19 " 30
Fenced and cross fenced Value $150

No
No
No

James Ethell

I hereby certify that the foregoing application for Patent is correct in all respects and that the homestead regulations have been fully complied with by the said applicant.

Calgary
November 24th 1909
Land Agent
Calgary

Dated at Calgary this 24th day of November 1909

Accepted as satisfactory.

Thos Rod Dixon
Land Agent

I hereby certify that I have personally investigated the foregoing application and the matters and things therein set forth, and that the statements contained therein are true in substance and in fact, and that the land is fit for settlement, cultivation and occupation, and that the improvements and cultivation are as stated in the said application.

Dated at [illegible] this [illegible] day of [illegible] A.D. 1909.

[illegible]
Dom. Land Agent

The Officer taking this application for patent is requested to exercise particular care that the name of the homesteader is given in full and correctly spelt.

Sworn Statement of Sidney De Barathy

of Sec. 28 Thp. 33 Rge. 5 W of 5 Meridian, in reference to the application for patent of James Ethell for S½ ¼ of Sec. 34 Thp. 33 Rge. 5 of 5 Meridian.

1. What is your occupation, and how long have you known the applicant? — Farmer & Magistrate. Required time

2. Where have you resided since you have known the applicant, give parish and nation? — On my Home Stead

3. (a) When did he begin [illegible] and (b) when did he commence [illegible] as the case may be) as required by the Act? — (a) 14 Nov 1906 (b) 14 Nov 1906
   From 14 Nov 1906 to 21 Jany 1907
   " 26 July 1907 " 22 Nov 1907
   " 2 March 1908 " 14 Nov 1908
   " 24 May 1909 " Date

4. (a) What portion of each year since commencement of residence has he lived upon the land? Give definite dates.

   (b) If his residence has been on land owned by himself or [illegible] give reasons for absence, and state if with wife, father, mother, son, daughter, brother or sister, as the case may be. — Single man

5. Has homesteader a family resided with him? Give definite dates.

6. How much breaking, and what area has been cropped in each year upon his homestead?

	Broke	Nil	Nil
Year 1906			5
Year 1907	"	5	5
Year 1908	"	5	10
Year 1909			
Year			
Year			

7. What stock of which applicant or owner has he had on his homestead or pasture each year since date of performing duties?

	1906.	07	08	09
Horses	—	6	6	6

8. What is the area of his house on his present homestead, and what materials, and what is its present cash value?

   21'x15' hood Value $100
   Fenced all round & cross fenced $150

9. What extent of fencing has he made on his homestead, and what is the present cash value thereof?

10. What other buildings have been erected on his homestead? What other improvements have been made thereon, and what is the cash value of the same?

    Two barns 23'x14' & 19'x15' Value $150

11. Have you any interest, direct or indirect, in this application? — No

12. Do you believe the claimant has acted in good faith in obtaining his entry, and is making his application for patent? — Yes.

Sidney De Barathy

To Wit:

I Sidney De Barathy of Mound Alberta make oath and say that the answers to the foregoing questions are true and correct in every particular.
SO HELP ME GOD.

Sworn before me at [illegible]
this 17 day of [illegible] 1909
Having been first read over and explained to the Witness.

[illegible]
Local Agent of Dominion Lands or Homestead Inspector.

[illegible] for the [illegible] District.

1

Sworn Statement of Thomas Wilson

of Sec. 5 & 16 Thp. 33 Rge. 5 W of 5 Meridian, in reference to the application for patent of James Ethell for S½ ¼ of Sec. 34 Thp. 33 Rge. 5 W of 5 Meridian.

1. What is your occupation, and how long have you known the applicant? — Farmer I have known him for about 14 years

2. Where have you resided since you have known the applicant, give parish and nation? — On my own Home Stead

3. (a) When did he begin [illegible] and (b) when did he commence [illegible] as the case may be) as required by the Act? — (a) 14 Nov 1906 (b) 14 Nov 1906
   From 14 Nov 1906 to 21 Jany 1907
   " 26 July 1907 " 22 Nov 1907
   " 2 March 1908 " 14 Nov 1908
   " 24 May 1909 " Date

4. (a) What portion of each year since commencement of residence has he lived upon the land? Give definite dates.

   (b) If his residence has been on land owned by himself or [illegible] give reasons for absence, and state if with wife, father, mother, son, daughter, brother or sister, as the case may be. — Single man

5. Has homesteader a family resided with him? Give definite dates.

6. How much breaking, and what area has been cropped in each year upon his homestead?

		Nil	Nil
Year 1906			5
Year 1907		5	5
Year 1908		5	10
Year 1909			
Year			
Year			

7. What stock of which applicant or owner has he had on his homestead or pasture each year since date of performing duties?

	1906	07	08	09
Horses	—	6	6	6

8. What is the area of his house on his present homestead, and what materials, and what is its present cash value?

   21'x15' hood Value 100 Dollars
   Fenced all round & cross fenced Value 150 Dollars

9. What extent of fencing has he made on his homestead, and what is the present cash value thereof?

10. What other buildings have been erected on his homestead? What other improvements have been made thereon, and what is the cash value of the same?

    Two barns 23'x14' & 19'x15' Value 150 Dollars

11. Have you any interest, direct or indirect, in this application? — None.

12. Do you believe the claimant has acted in good faith in obtaining his entry, and is making his application for patent? — Yes.

Thomas Wilson

To Wit:

I Thomas Wilson of Sundre make oath and say that the answers to the foregoing questions are true and correct in every particular.
SO HELP ME GOD.

Sworn before me at [illegible]
this 17 day of [illegible] 1909
Having been first read over and explained to the Witness.

[illegible]
Local Agent of Dominion Lands or Homestead Inspector.

for the [illegible] District.

5

File No. 138952

Department of the Interior.

OTTAWA,

Sir

19

I have to inform you that a patent for
of Section
Range
in Township
West of the
Meridian
bearing date the
has issued in your name, and that
it has been forwarded to the Registrar of the Land Registration
District of
where will be the certificate of title upon receipt of your application to
him therefor and upon payment of the prescribed fees.

For this purpose please use a blank form of application to
with that enclosed, giving him your full name and post office
address. His address is

I am, Sir,

Your obedient servant,

FRED'K. G. KEY,

Secretary.

To James Ewell Esq.
Rounds
Alta.

No. 1386351

Action. ALBERTA

DEPARTMENT OF THE INTERIOR.

1907

From

Date

(when recd.)

Subject:

Form No 7.

Sworn Statement of George M. Goben

in support

of his application for Homestead Patent for North West

of 36 Sec. 56 Twp. 7 Rge. W of 4 Meridian.

1. What is your name in full, age, occupation and Post Office address?

George M. Goben, 41
Farmer. Edmonton

2. (1) Are you a British subject by birth or naturalization?

Yes — By Naturalization

Note: If a naturalized British subject, produce certificate.

3. (a) When did you make entry for the land applied for?

15th July 1907.

(b) When did you begin actual residence upon the land entered for?

1905.

(c) When did you begin cultivation of the land entered for?

29th April 1908

4. What is the character of your residence upon the land, giving full particulars?

Continously since 29th April 1908 to present date

5. Have you a habitable house upon the land entered for? If not, why not?

Yes

6. When absent from your homestead, with whom do you leave your family?

Wife & 2 children continously since May 1910 to present date

7. If you have changed residence, state fully the circumstances.

(a) When, and from what place, did you remove to the land applied for?

(b) By what means of conveyance did you travel, and what did it cost you?

8. What is the nature and value of the improvements on the land?

(a) State the number of acres cultivated each year.

Year 1908	20 acres	5 acres
Year 1909	0	20
Year 1910	9	29
Year 1911	0	29
Year 1		
Year 1		

(b) How much breaking have you had done upon your homestead in each year, and how many acres have been backset in each year?

Nil

'08	'09	'10	'11
6	1	2	2

9. What stock of which you are the owner have you had on your homestead each year since date of your entering entry?

Cattle

2	3	0	0

10. What is the size of your house and other buildings and what did each cost, and what is the present value of same?

7x19 Logs Shingle Roof $200
2 Logs Stables $125
Well $100—

11. What other buildings have you erected on your homestead? What fencing have you made, and what is the present value of the same?

3/4 mile Barb Wire $75 3/4 mile rail $75

12. What quantity of the land have you under cultivation?

Five

13. Are you cultivating any land which is not included in your homestead?

No

14. Have you any partner, agent or other person residing upon or cultivating any land for your benefit?

No

Canada
Province of Alberta
To Wit:

I, George M. Goben, do solemnly declare that the statements above made by me are true and correct in every particular and that I claim this land for the purpose of actual bona fide settlement and cultivation and not directly or indirectly for the use or benefit of any other person or persons whomsoever.

SO HELP ME GOD.

Sworn before me at St. Paul-des-Metis
this 30th day of May — A.D. 1911

George M. Goben

Jas. J. Bray
Agent of the Department of the Interior
Homestead Inspector for the District.

I recommend the foregoing application for Patent, believing that the homestead regulations of the Dominion Lands Act" have, in this case, been complied with.

Dated at Edmonton,
June 16th A.D. 1911

Rupert Kings
Land Agent for the District.

Clear in Timber Branch.

Date June 16th 1911

Ottawa, 19

Accepted as sufficient.

for Secretary of the Department of the Interior.

I hereby certify that has to-day produced evidence showing ownership of the of Section Twp. Rge. Mer. from the day of to the present time.

Date 19

The Officer taking this application for patent is requested to exercise particular care that the name of the homesteader is given in full and correctly spelt.

Sworn Statement of Jesse C Lambright

SE of Sec. 36 Twp. 56 Rge. 7 w of 4 Meridian, in reference to the application for patent of George M. Goben NW for 36 of Sec. 56 Twp. 7 Rge. W of 4 Meridian.

1. What is your occupation and how long have you been in the Province? — Farmer since April 1908

2. Where have you lived since you have been in the Province? — Continuously upon my Hom. to present date

3. (a) When did you build your house on your homestead? — April 1908 (b) When did you commence to reside thereon? — 29th April 1908

4. (a) What portion of each year since you commenced to reside on your homestead has your residence been upon the land entered for? — Continuously since 29th April 1908 to present date

(b) If his residence has been upon land owned by himself or by his father, mother, son, daughter, brother or sister, as the case may be — /

5. Has homesteader's family resided with him? Give actual dates. — Yes. since 7th May 1910 to present date. has first crop area in April 1909

6. How much breaking and what area has been cropped each year since this homestead? — Year 1908 Broke 20 acres cropped 5 acres; Year 1909 0 " " 20; Year 1910 9 " " 29; Year 1911 0 " " 29; Year / " " "; Year / " " "

	'08	'09	'10	'11
7. What stock of all kinds have you had on your homestead each year since you settled on it? Horses	/	/	2	2
Cattle	2	3	0	0

8. What buildings have you erected on the land and what was the value of each? — 17x19 Log Horse Shingle Roof $200 3/4 m cait $75. 3/4 m Barb Wire $75 2 Log Stables $150 Well $100 —

9. What extra cultivation have you done on the land and what was the value of each? — No

10. Have you cut any timber for sale? — Yes

Canada
Province of Alberta
To Wit:

I Jesse C Lambright of Elk Point make oath and say that the answers to the foregoing questions are true and correct in every particular.
SO HELP ME GOD.

Sworn before me at St Paul des Metis in the Province of Alberta this 30th day of May 1911

Jesse C Lambright

Having been first read over and explained to the Witness.

Jas. Brady
Local Agent of Dominion Lands or ~~Homestead Inspector~~
for the Edmonton District.

Sworn Statement of Sheriff H. Garnham

SE of Sec. 2 Twp. 57 Rge. 7 w of 4 Meridian, in reference to the application for patent of George M. Goben NW for 36 of Sec. 56 Twp. 7 Rge. W of 4 Meridian.

1. What is your occupation and how long have you been in the Province? — Farmer since April 1908

2. Where have you lived since you have been in the Province? — Continuously upon my Hom. to present date

3. (a) When did you build your house on your homestead? — April 1908 (b) When did you commence to reside thereon? — 29th April 1908.

4. (a) What portion of each year since you commenced to reside on your homestead has your residence been upon the land entered for? — Continuously since 29th April 1908 to present date

(b) If his residence has been upon land owned by himself or by his father, mother, son, daughter, brother or sister, as the case may be — /

5. Has homesteader's family resided with him? Give actual dates. — Yes. since May 1910 to present date. has since first crop area April 1909

6. How much breaking and what area has been cropped each year since this homestead? — Year 1908 Broke 20 acres cropped 5 acres; Year 1909 0 " " 20; Year 1910 9 " " 29; Year 1911 0 " " 29; Year / " " "; Year / " " "

	'08	'09	'10	'11
7. What stock of all kinds have you had on your homestead each year since you settled on it? Horses	/	/	2	2
Cattle	2	3	0	0

8. What buildings have you erected on the land and what was the value of each? — 17x19 Log Horse Shingle Roof $200 3/4 m cait $75 3/4 m Barb Wire $75 2 Log Stables $150. Well $100 -

9. What extra cultivation have you done on the land and what was the value of each? — No

10. Have you cut any timber for sale? — Yes.

Canada
Province of Alberta
To Wit:

I Sheriff H. Garnham of Elk Point make oath and say that the answers to the foregoing questions are true and correct in every particular.
SO HELP ME GOD.

Sworn before me at St Paul des Metis in the Province of Alberta this 30th day of May 1911.

Sheriff H. Garnham

Having been first read over and explained to the Witness.

Jas. Brady
Local Agent of Dominion Lands or ~~Homestead Inspector~~
for the Edmonton District.

Form 31 a.

File No

Department of the Interior.

Ottawa, 191

Sir:—

I have to inform you that a patent for
of Section
in Township
Range West of the Meridian,
bearing date the
has issued in your name, and that
it has been forwarded to the Registrar of the Land Registration
District of
who will issue the certificate of title upon receipt of your application
to him therefor and upon payment of the proper fees, if any.

For this purpose please place yourself in communication with
that officer giving him your full name and your Post Office address.
His address is

I am, Sir,

Your obedient servant,

PERLEY G. KEYES,

Secretary.

To

Action. ALBERTA

1389553

No.

DEPARTMENT OF THE INTERIOR.

1907

From

Date

when rec'd

Subject:

Form A.

Form No. 1.

No. 21824
18716

Application for Entry for a Homestead, a Pre-emption or a Purchased Homestead.

3. Reginald J. Meredith

of Sidney ... do hereby apply for an Entry

for a Homestead ... under the provisions of Section ... in that

behalf of the Dominion Lands Act, for the S. W. ... Quarter Section of Section number

14 ..., in Township 39 ..., Range 11 ... of

the ... 4 ... Meridian.

(2.) I am a British subject.

(3.) I am a citizen (or subject, as the case may be) of ..., but I declare that it is my intention to become a British subject under the laws of Canada.

Red Deer ... District.

Mch. 2nd 1910

Reginald J. Meredith

NOTE.—Strike out paragraph 2 if applicant is not a British subject.
Strike out paragraph 3 if applicant is a British subject.

NOTE.—The statistical information called for below will be obtained and filled in by Agent when granting entry.

Number in family, including entrymen claiming adjoining homesteads				COUNTRY OF BIRTH	SUBDIVISION OF COUNTRY OF BIRTH	LAST PLACE OF RESIDENCE	PREVIOUS OCCUPATION.
Males Added.	Females Added.	Children born since last entry.	TOTAL.				
24	-	-	1	Canada	P. Q.	Gilberra	Bank Clerk

Dating

Affidavit in support of an Application for Entry for a Homestead, a Pre-emption or a Purchased Homestead.

I, Reginald T. Meredith

of Sedgewick, do solemnly swear (or affirm, *as the case may be*) that I am over eighteen years of age; that to the best of my knowledge and belief the land in respect of which my application is made is agricultural land and open to entry and that there is no person residing on the said land; that there are no improvements thereon; that this application is made for my exclusive use and benefit, with the intention of my residing upon and cultivating the said land, and neither directly nor indirectly for the use or benefit of any other person or persons whomsoever.

(2.) That I have not heretofore obtained an Entry for a Homestead on Dominion Lands.

(3.) That I obtained Entry for a Homestead on the ..... day of ....., 19..., for ..... Quarter-section of Section ....., Township ....., Range ..... of the ..... Meridian, but forfeited (or abandoned, *as the case may be*) the same.

(4.) That this application is made for my exclusive use and benefit, with the intention of my residing upon and cultivating the said land, and neither directly nor indirectly for the use or benefit of any other person or persons whomsoever.

(5.) That my homestead entry is in good standing at this date.

R. T. Meredith

Subscribed and sworn to this 2nd day of May 1910 before me at Sedgewick

J. Mc[illegible] Local Agent,

[or Sub-agent, *as the case may be.*]

NOTE.—Strike out paragraph 2 if applicant has already received homestead entry.

NOTE.—Paragraph 5 is applicable only in the case of an application for a purchased entry.

DO NOT WRITE ABOUT MORE THAN ONE SUBJECT IN THE SAME LETTER - WRITE LEGIBLY YOUR FULL NAME AND ADDRESS

DEPARTMENT OF THE INTERIOR
OTTAWA

Department of the Interior.
Canada.

1389553

PATENT BRANCH

27th June, 1913.

Copy to A. L., Red Deer,

File 47581

Sir:-

I am to inform you that your homestead entry for the [illegible] section 18, township 39, range 11, west fourth [illegible] will now be cancelled in accordance with the declaration of abandonment you have executed, and the land made available for re-entry. There appear to be no improvements.

If at any future time you are in a position to fulfil the required settlement duties and desire another homestead entry, it will be necessary for you to make a written request addressed to the Secretary of the Department of the Interior, Ottawa, for this authority, so that the transaction will be on record here.

Your obedient servant,

Secretary.

A. T. Meredith, Esq.,

Edmonton,

Alta.

Form A.

Form No. 1.

No. [illegible]

Application for Entry for a Homestead, a Pre-emption or a Purchased Homestead.

I, Martin Steiner

of Caston Alta

for a Homestead, do hereby apply for an Entry under the provisions of Section 11 in that behalf of the Dominion Lands Act, for the SEW Quarter Section of Section number 18, in Township 39, Range 11 W. of the 4 Meridian.

(2.) I am a British subject.

(3.) I am a citizen (*or* subject, *as the case may be*) of , but I declare that it is my intention to become a British subject under the laws of Canada.

Red Deer District.

Sig. Martin Steiner

Alta

NOTE.—Strike out paragraph 2 if applicant is not a British subject. Strike out paragraph 3 if applicant is a British subject.

NOTE.—The statistical information called for below will be obtained at [illegible] Agent when granting [illegible]

Number in family, including entrant, giving their ages.				COUNTRY OF BIRTH.	SUBDIVISION OF COUNTRY OF BIRTH.	LAST PLACE OF RESIDENCE.	PREVIOUS OCCUPATION.
Male Adult.	Female Adult.	Children under 12	TOTAL.				
52.			1	Austria Hungary	Austria Hungarian	Caston Alta	Farmer

Form B.

Affidavit in support of an Application for Entry for a Homestead, a Pre-emption or a Purchased Homestead.

I, Martin Steiner

of Castor Alta. do solemnly swear or affirm, *as the case may be*:

that I am over eighteen years of age; that to the best of my knowledge and belief the land in respect of which my application is made is agricultural land and open to entry and that there is no person residing on the said land; that there are no improvements thereon; that this application is made for my exclusive use and benefit, with the intention of my residing upon and cultivating the said land, and neither directly nor indirectly for the use or benefit of any other person or persons whomsoever.

(2.) That I have not heretofore obtained an Entry for a Homestead on Dominion Lands.

(3.) That I obtained Entry for a Homestead on the 7. day of August, 1905, for S.E. Quarter-section of Section 6., Township 39. Range 11 W of the 4. Meridian, but forfeited for abandoned, *as the case may be* the same.

(4.) That this application is made for my exclusive use and benefit, with the intention of my residing upon and cultivating the said land, and neither directly nor indirectly for the use or benefit of any other person or persons whomsoever.

(5.) That my homestead entry is in good standing at this date.

Sig. Martin Steiner

Subscribed and sworn to this 12. day of August 1910 before me at Castor

Local Agent.

[or Sub-agent, *as the case may be*]

H Bacon

NOTE. Strike out paragraph 2 if applicant has already received homestead entry.

NOTE.—Paragraph 3 is applicable only in the case of an application for a pre-emption entry.

3985038

PURCHASED HOMESTEAD.

Sworn Statement *of* Mrs Emma E[illegible]

in support of his application for Purchased Homestead Patent for the [illegible] *of Section* [illegible] *Township* [illegible] *Range* [illegible] *of the* [illegible] *Meridian.*

1. What is [illegible] name in full, age, occupation and Post Office address?

2. Are you a British subject at the present time?

3. (a) Where did you make application for this Purchased Homestead? (b) When did you enter into possession of the land? (c) When did you commence to reside thereon?

4. What was the date of your Purchased Homestead entry?

5. What was the date of your Purchased Homestead patent?

6. Have you ever received any previous patent for land from the Crown? If so, describe the land.

7. Have you ever sold, mortgaged or leased your Purchased Homestead? If so, to whom?

8. Have you ever had any other land entered for as a Homestead? If so, when and where?

9. What is the value of your Purchased Homestead at the present time?

	Year 19	Year 19	Year 19	Year 19
Cattle				
Horses				
Sheep				
Hogs				

10. What is the size of your house on your Purchased Homestead, of what material is it constructed, and what is its present cash value?

11. What other buildings have you erected on your Purchased Homestead? What other improvements have you made thereon, and what is the cash value of the same?

12. What extent of ground have you made on your Purchased Homestead, and what is the present cash value thereof?

13. Are there any indications of minerals or quarries on your Purchased Homestead? If so, state in full the nature and whether you consider it more valuable for mining purposes than for agricultural purposes?

14. (a) Have you had any other Purchased Homestead entered for? If so, when? (b) Have you received any previous patent for land? If so, when? (c) Have you ever sold your Free Homestead? If so, when?

15. Have you [illegible] any [illegible] from [illegible] Homestead [illegible]?

Canada,

Province of

To Wit:

I [illegible] do solemnly swear that the answers to the foregoing questions are true and correct in every particular. That I claim a patent for the Purchased Homestead [illegible] under the provisions of *The Dominion Lands Act*.

That I [illegible] entry and claim Patent for the same for my own benefit, and not on the interest of [illegible] any other person or persons whomsoever. So help me God.

Sworn before me at [illegible] A.D. 19[illegible]

[illegible] and [illegible] Local Agent

Agent or [illegible] Lands or

Local Secretary Dominion Lands District.

I [illegible] hereby certify that I have personally examined and cross-examined the above-named applicant touching his application for Purchased Homestead Patent for the [illegible] of Section [illegible] Township [illegible] Range [illegible] West of the [illegible] Meridian, and that the payments have been duly credited at the [illegible] Land Office, as per receipts.

Date [illegible]

[illegible]

Payments as follows:

$21.40

Date [illegible] 19[illegible]

I recommend the [illegible] application for Patent, believing that the Purchased Homestead requirements of *The Dominion Lands Act* have been complied with.

Dated at [illegible]

A.D. 19[illegible] Local Secretary Dominion Lands for [illegible] District

---

[illegible] Office, [illegible] 19[illegible]

Accepted as sufficient.

[illegible]

Commissioner.

The Officer taking this application for patent is requested to exercise particular care that the name of the applicant is given in full and correctly spelled.

4023633

MAR 4 1918 056616

JAN 7 1918 053370

052161

PURCHASED HOMESTEAD.

Sworn Statement of .....

of Section ..... Township ..... Range .....

of the ..... Meridian, in reference to the application for patent of

..... for the ..... Quarter of Section .....

Township ..... Range ..... of the ..... Meridian.

1. What is your occupation, and how long have you known the applicant?

2. Where have you resided since you have known the applicant? (Give places and dates.)

3. (1) When did the applicant build his house on the purchased homestead above described? and (2) when did he commence actual residence thereon, making it his permanent home?

4. (a) What portion of each year since commencement of residence has applicant lived upon and purchased homestead? (b) Has the applicant's residence been on land owned by himself? What is the description of each land, and what actual residence has the applicant performed thereon?

5. Has applicant's family resided with him? (Give actual dates.)

6. How much breaking has been done and what area has been cropped in each year upon his Purchased Homestead above described?

Year 19	Broke	acres cropped	acres
Year 19			
Year 19			
Year 19			
Year 19			
Year 19			

Year 19	Year 19	Year 19	Year 19

7. What stock of which applicant is owner has he had on his Purchased Homestead each year since date of perfecting entry?

Cattle	
Horses	
Sheep	
Hogs	

8. (a) What is the size of applicant's house, and of what material is it constructed? What is its present cash value? (b) On what part of homestead is it situated?

9. What extra buildings have applicant erected on his Purchased Homestead, and what is the present cash value thereof?

10. What other buildings have been erected on this Purchased Homestead? What other improvements have been made thereon, and what is the cash value of the same?

11. Have you any interest, direct or indirect, in this application?

12. Do you believe the applicant has acted in good faith in obtaining entry and in making application for patent?

Canada,

Province of .....

To Wit:

I, ... of .....

make oath and say that the answers to the foregoing questions are true and correct in every particular. So HELP ME GOD.

Sworn before me at .....

in the Province of .....

this ..... day of ..... 191.

having been first read over and explained to the witness.

.....

Local Agent of Dominion Lands or Homestead Inspector

for the ..... District.

Form No. 158 B.

1906-17 3 15.

PURCHASED HOMESTEAD.

Sworn Statement of .....

of Section ..... Township ..... Range .....

of the ..... Meridian, in reference to the application for patent of

..... for the ..... Quarter of Section .....

Township ..... Range ..... of the ..... Meridian.

1. What is your occupation, and how long have you known the applicant?

2. Where have you resided since you have known the applicant? (Give places and dates.)

3. (1) When did the applicant build his house on the purchased homestead above described? and (2) when did he commence actual residence thereon, making it his permanent home?

4. (a) What portion of each year since commencement of residence has applicant lived upon and purchased homestead? (b) Has the applicant's residence been on land owned by himself? What is the description of such land, and what actual residence has the applicant performed thereon?

5. Has applicant's family resided with him? (Give actual dates.)

6. How much breaking has been done and what area has been cropped in each year upon his Purchased Homestead above described?

Year 19	Broke	acres cropped	acres
Year 19			
Year 19			
Year 19			
Year 19			
Year 19			

Year 19	Year 19	Year 19	Year 19

7. What stock of which applicant is owner has he had on his Purchased Homestead each year since date of perfecting entry?

Cattle	
Horses	
Sheep	
Hogs	

8. (a) What is the size of applicant's house, and of what material is it constructed? What is its present cash value? (b) On what part of homestead is it situated?

9. What extra buildings have applicant erected on his Purchased Homestead, and what is the present cash value thereof?

10. What other buildings have been erected on this Purchased Homestead? What other improvements have been made thereon, and what is the cash value of the same?

11. Have you any interest, direct or indirect, in this application?

12. Do you believe the applicant has acted in good faith in obtaining entry and in making application for patent?

Canada,

Province of .....

To Wit:

I, ... of .....

make oath and say that the answers to the foregoing questions are true and correct in every particular. So HELP ME GOD.

Sworn before me at .....

in the Province of .....

this ..... day of 191

having been first read over and explained to the witness.

.....

Local Agent of Dominion Lands or Homestead Inspector

for the ..... District.

4136955

CANADA

PROVINCE OF ALBERTA

IN THE DISTRICT COURT OF THE DISTRICT OF STETTLER

IN THE ESTATE OF MARTIN STEINER, Deceased

- - - - - - - - - - - - - - - -

B E I T K N O W N that on the day of A.D.1918, THE LAST WILL AND TESTAMENT of MARTIN STEINER, late of the vicinity of Brownfield in the Province of Alberta, Farmer, who di on or about the 7th day of June 191[illegible], at [illegible] in the Province of Alberta, and who at the time of his death had his fixed place of abode at the vicinity of Brownfield in the said District of Stettler, was PROVED and REGISTERED in the said District Court, a true copy of which said last will and testament is hereunder written, and that administration of all and singular the property of the said deceased and in any way concerning his will was granted by the aforesaid Court to EMMA ELIZABETH OTTO, of the vicinity of [illegible] in the Province of Alberta, wife of William Otto, Farmer, executor named in the said will, she having been first s faithfully to administer the same by paying the just d deceased, all taxes and duties payable in respect of [illegible] the legacies contained in his will, so far as she is th by law, and by distributing the residue (if any) of the prope according to law and to exhibit under oath a true and per inventory of all and singular the said property, and to render a and true account of her executorship, and to surrender this gran whenever required by law so to do.

CLERK OF THE COUR

No.

IN THE DISTRICT COURT OF THE
DISTRICT OF STETTLER

IN THE ESTATE OF MARTIN STEINER
Deceased

- - - - - - -

P R O B A T E

- - - - - - - - - - - - - - -

- - - - - - - - - -

Geo.F.Auxiliary Castor Alta
Solicitor for the Executrix

4136955

THIS is the last will and testament of me, MARTIN [illegible], or the vicinity of Brownfield in the Province of Alberta, farmer, I hereby revoking all former wills.

I devise and bequeath and appoint all of the real and personal estate of which I am seized or possessed or to which I am entitled or over which I have any power of appointment to my neice, [illegible] ELIZABETH OTTO, wife of William Otto of the vicinity of Brownfield aforesaid, farmer, and I also at her to be the sole executrix of this my will.

IN WITNESS WHEREOF I have hereunto subscribed my name this the 1t' day of January, A.D.1914.

SIGNED published and declared)
by the above named Martin Steiner,)
Testator, as and for his last will)
and testament, in the presence of)
us, both present at the same time)
who at his request are in his)
presence have hereunto subscribed)
our names as witnesses.)

(Signed) M.F.Brolosa)
(Signed) Geo.[illegible])
of Castor, Alberta, Notary.

(Signed) M STEINER L.S.

154

IN YOUR REPLY PLEASE QUOTE THE FOLLOWING NUMBER

DEPARTMENT OF THE INTERIOR
CANADA

Land Patents Branch.

Ottawa.

SIR:—

I beg to inform you that a patent for [illegible]
of Section [illegible]
in Township [illegible]
Range [illegible]
West of the [illegible] Meridian,
bearing date the [illegible]
has been issued in your name, and that
it has been forwarded to the Registrar of the Land Registration
District of [illegible],
who will issue the certificate of title upon receipt of your
application to him therefor, and upon payment of the proper fees,
if any.

For this purpose please communicate with that official, giving him your full name and your Post Office address. His address is The Registrar, Land Titles Office, [illegible].

Your obedient servant,

[illegible],
Controller

To
[illegible]

FORM 31 A

No. 1389555

Action. ALBERTA

DEPARTMENT OF THE INTERIOR.

1907

From

Date

When rec'd

Subject:

Form No 7.

26-2-12

Form No. 155.

Sworn Statement of Thomas Marsden

in support of his application for Homestead Patent for Patent of N.W. Sec. 36 Thp. 45 Rge. 2 wof 4 Meridian.

1. What is your name in full, age, occupation and Post Office address?

Thomas Marsden - 40
Carpenter Battle Lake

2. (1) Are you a British subject, by present limit and (2) have you made application for entry as a British subject by birth or naturalization? If so, when?

Yes

Note. If the applicant is not a British subject, certificate must be produced showing that he is entitled on account of service rendered in the Militia Force of Canada to have his homestead entry granted to him before he can obtain a patent for land homesteaded by Aliens or Minors.

2. (a) When did you make homestead entry, (b) when did you begin actual residence upon your homestead, and (c) when did you commence cultivation thereof?

(a) Sept 27 1907
(b) Jan 5 1910
(c) Jan 8 1910
Jan 8 1910 March 15-1910

3. Where have you lived since your homestead entry was granted? Give dates and nature of occupation.

Sept 15 1910 Dec 31 1910 1910 in Manitoba
Jan 1 1911 To Dec 31 1911 1911 " Edmonton Carpenter
Jan 1 1912 " July 1 1912 1912 " Edmonton Carpenter
Wife - 2 Sons 1 Daughter

4. What absence from your homestead have you had since you began residence thereon? Give dates and reasons for absence.

Jan 8 1910 Dec 1 1912

5. How many acres have you under cultivation? When did you break the first? How much in crop each year?

Section		Crop	Acres
1st			
2nd			

6. Where is your present residence situated? Where is your nearest neighbour? What is the nearest railway station?

7. What is the character of the soil? Is the land stony, rolling or level? Is it timber, prairie or scrub land? What proportion is fit for cultivation?

8. What is the character of the timber on the land, and what use, if any, have you made of it?

9. What is the character of the water supply? Is it permanent? Is there a stream, spring or lake on the land?

10. What is the size of your house or other buildings on the land, and of what material, and what is its present condition?

20 x 24 1½ Storey Frame House

11. What other buildings have you erected on your homestead? What is the size of each, and what is it made of? Are they completed? If not, what is to be done to complete them?

Barn Stable & Cattle Sheds 32 x 40

12. What extent of fencing have you made on your homestead, and what is now present condition of same?

200 rods - $300.00

13. Are there any indications of minerals or quarries on your homestead? Have you disposed of any stone, coal, timber or other valuable material for building or other purposes? If so, state particulars.

No

14. Have you a patent or entry for any other land? If so, describe it and state when and where obtained.

No

15. Have you transferred, or contracted to transfer, your homestead or any part thereof? If so, to whom, when, and for what consideration? If you have not parted with the land, do you intend to apply for patent yourself?

No

Dawson of Carnduff
Townships Assist.
To W.C.

I, Thomas Marsden do solemnly swear that the answers to the foregoing questions are true and correct in every particular. That I claim a Patent for this Homestead under the provisions of the "Dominion Lands Act."

That I obtained an entry, and claim a Patent for the same for my own benefit and not for the benefit of any other person or persons whomsoever.

SO HELP ME GOD.

Sworn before me at Battleford, this 21 day of Oct A.D. 1912 [illegible]

Having first been read over and explained to the said applicant.

[illegible]
Agent of the Dominion Lands, or
Homestead Inspector for the District.

I recommend the foregoing application for Patent, believing that the homestead requirements of the "Dominion Lands Act" have, in this case been complied with.

Dated at Battleford, Saskatchewan, this 12 day of February A.D. 1913

[illegible]
Dominion Lands Agent.

Accepted as sufficient.

Ottawa, 19

Commissioner.

I hereby certify that [illegible] has to-day produced evidence showing [illegible] ownership of the [illegible] of Section [illegible] Thp [illegible] Rge [illegible] West from the [illegible] day of [illegible] to the present time.

Date [illegible]

The Officer taking this application for patent is requested to exercise particular care that the name of the homesteader is given in full and correctly spelt.

1741

Sworn Statement of Bert Slaughter

S.E of Sec. 36 Thp. 45 Rge. 2 wof 5 Meridian, in reference to the application for patent of Thomas Marsden for N.W of Sec. 36 Thp. 45 Rge. 2 wof 5 Meridian.

Trader 5 years
on H. 15 36-45-2-5
Oct 9-1906

4. Have you any other land entered or claimed in Manitoba, Saskatchewan or Alberta? If so, state where and when entered or claimed, and if any has been cancelled, or abandoned, and why.

NW-2 as answered in NW 4

June 8	1910	June 8	1910
Nov 10	1906	to May 5	1907
Nov 28	1907	" May 31	1908
July 10	1908	" Oct 10	1908
Sept 15	1909	" Dec 1	1910
June 2	1910		

5. Have you resided upon and cultivated any land in Manitoba, Saskatchewan or Alberta other than the land entered for? If so, state where and during what period.

June 8 1910 on NE 25

6. Have you a habitable house on the land entered for? Is it your actual residence? When did you begin to reside thereon?

7. What area of land have you under cultivation? What area have you had under crop each year since entry?

Year 1910	3	2
Year 11	3	3
Year 12	10	10
Year		
Year		
Year		

1909 - 2 cattle
1910 6
1911 6
1912 7

8. How many horses, cattle and what crop has been raised on the land each year since entry?

20x24 log House - $300.00
200 Lots
Barn - Chicken House
& out house $250.00

9. What is the nature of the soil?

10. What other buildings have been erected on the land? What is the character, dimensions and cost of each? When were they erected?

11. Have you ever entered, obtained or acquired any land from the Government of Canada or any Province? If so, state when, where and how much.

12. Do you believe that the land has any coal, gold, silver, iron or other valuable mineral in it? Do you apply for the land in good faith for your own use and benefit, for actual settlement and cultivation, and not directly or indirectly for the use or benefit of any other person or persons whomsoever?

Dom of Canada
Province Alberta
To Wit

I Bert Slaughter of Wetaskiwin make oath and say that the answers to the foregoing questions are true and correct in every particular.
SO HELP ME GOD

Sworn before me at Wetaskiwin this 22 day of Oct 1912

Bert Slaughter

Having been first read over and explained to the Witness.

Fred. H. Steers
Dep'd Agent of Dominion Lands or Homestead Inspector.

for the District.

OCT 23 1912
ALTA

Sworn Statement of Henry J. Speirs

of Sec. 3 Thp. 4 Rge. 5 of Meridian in reference to the application for patent of [illegible] of Sec. 2 Thp. 4 Rge. 5 of Meridian.

2. What is your occupation? Where have you resided since you first settled on your homestead, and how long have you resided at each place?

former - 5 years
Battle Lake

3. When did you first settle upon your homestead? When did you begin to reside thereon?

June 8 1910 May 15 1911
Sept 15 1910 Dec 31 1910
June 1 1911 Dec 6 1911

4. Have you any other land entered or claimed in Manitoba, Saskatchewan or Alberta? If so, state where and when entered or claimed, and if any has been cancelled, or abandoned, and why.

5. Have you resided upon and cultivated any land in Manitoba, Saskatchewan or Alberta other than the land entered for? If so, state where and during what period.

6. Have you a habitable house on the land entered for? Is it your actual residence? When did you begin to reside thereon?

7. What area of land have you under cultivation? What area have you had under crop each year since entry?

1908 2 cattle
1910

8. How many horses, cattle and what crop has been raised on the land each year since entry?

20x24 log House $300.00
2 Lots
Barn Chicken House
frame

9. What is the nature of the soil?

10. What other buildings have been erected on the land? What is the character, dimensions and cost of each? When were they erected?

11. Have you ever entered, obtained or acquired any land from the Government of Canada or any Province? If so, state when, where and how much.

12. Do you believe that the land has any coal, gold, silver, iron or other valuable mineral in it? Do you apply for the land in good faith for your own use and benefit, for actual settlement and cultivation, and not directly or indirectly for the use or benefit of any other person or persons whomsoever?

Dom of Canada
Province Alberta

I Henry J. Speirs of Battle Lake make oath and say that the answers to the foregoing questions are true and correct in every particular.
SO HELP ME GOD

Sworn before me at Wetaskiwin this 31 day of Oct 1912

Henry J. Speirs

Having been first read over and explained to the Witness.

Fred. H. Steers
Dep'd Agent of Dominion Lands or Homestead Inspector.

for the District.

11402

Sworn Statement of Henry Hagen

S. E. of Sec. 4 Thp. 46 Rge. 1 w of 5th Meridian, in reference to the application for patent of Thomas Marsden for N.W. of Sec. 36 Thp. 45 Rge. 2 w of 5th Meridian.

1 What is ... Farmer 5 years

... on S.E. 4 - 46 - 1 - 5 -

... Spring - 1908

... To Jan - 8 - 1913

... Jan 8 1910 Jan 8 - 1910

... Jan 8 - 1910 - March 15 - 1910

... Sept 15 - 1910 - Dec 31 1910

... Jan 1 - 1911 - Dec 31 1911

... Jan 1 1912.

3 (a) Where ...

(b) If ...

4 (a) What ...

5 Has homestead ... Jan. 8 1910

... Jan 8 1913

6 How many ... 1910 3 2

... 1911 3 3

... 1912 5 6

7 What ... 1909 2 cattle

... 1910 4 "

... 1911 6 "

... 1912 7 "

8 What is ... 20x24 - 2 story Dwelling $ 300.00

9 What ... 200 Rods $ 50.00

10 What ... Farm - Chattels & Cash $ 200.00

11 Have you ... No

12 ... Yes

Dom of Canada
Province of Manitoba
To Wit:

I Henry Hagen of Battle Lake make oath and say that the answers to the foregoing questions are true and correct in every particular. SO HELP ME GOD.

Sworn before me at Westbourne this 8 day of Feb - 1913

Fred. T. Spencer
A Dom. Agent of Dominion Lands or Homestead Inspector for the ... District.

Henry Hagen

Have ... first read over and explained to the Witness.

DOMINION LANDS ... MAN. N.W.T. ... 1910 ... MONTREAL

FORM NO. 46.

SUPPLEMENTARY STATEMENT made and confirmed by the affidavit

of Thomas Marshall in support of application

for patent for the N.W. of Section 36 —

Township 45 — Range 9 W of the Battle Lake

Land District, and in support of my application

to purchase the above described land, I do solemnly swear that

my postoffice address is Battle Lake

Minn. that I am a citizen of the United States; that I am over the age of twenty-one years; that I do not own, either directly or indirectly, any timber land in the State of Minnesota; that I am not acting as the agent of any person, company or corporation in the purchase of this land; that I do not intend to sell or convey the timber thereon, or any part thereof, to any person, company or corporation, but that I intend to cut the timber thereon for my own use and benefit; that I have not directly or indirectly made any other application under the timber and stone law for any land in the State of Minnesota; that I have not heretofore purchased under the timber and stone law more than 160 acres of land in the State of Minnesota; that I am not a member of any firm, company or corporation that has purchased timber land in the State of Minnesota under the timber and stone law; that I have not made any agreement or understanding, directly or indirectly, with any person, company or corporation by which they are to have the timber on this land, or any part thereof, or any benefit to be derived therefrom; that I have not made any agreement or understanding, directly or indirectly, with any person, company or corporation by which they are to have the land, or any part thereof, or any benefit to be derived therefrom

11. Do you wish to correct any statement contained in your application, or in any paper connected therewith?

no without
Except as to the acreage
now asked for

Dominion of Canada
Province of Alta.
To Wit:

I, Thomas Marsden do solemnly swear that the answers to the foregoing questions are true and correct in every particular; and that I obtain Dominion Land entry and obtain a patent for the land referred to therein for my own benefit and not in the interest or for the benefit of any other person or persons whomsoever.

Sworn before me at
Medicine Hat
the 7 day of Feb. A.D. 1913
having been read over and explained to the said
Thomas Marsden
Fred. P. Spencer
Justice of the Peace

Applicant sign here
Thomas Marsden

Dominion of Canada
Province of Alta.
To Wit:

We, Henry Stafford and
Charles Slaughter
both residents in the vicinity of the above mentioned land do solemnly swear that we have heard read over the foregoing statement of Thomas Marsden and that we are personally aware that the same is true and correct in every particular

Sworn before me at
Medicine Hat
this 8 day of Feb. A.D. 1913
Fred. P. Spencer
Justice of the Peace

Witnesses sign here
Henry Stafford Witness.
Charles Slaughter Witness.

Form 31 a

File No. [illegible]

Department of the Interior.

OTTAWA, [illegible] 191_

Sir:—

I have to inform you that a patent for N. W. 1/4 of Section 26 in Township [illegible] Range [illegible] West of the 3rd Meridian, bearing date the 15th [illegible] has issued in your name, and that it has been forwarded to the Registrar of the Land Registration District of [illegible] who will issue the certificate of title upon receipt of your application to him therefor, and upon payment of the proper fees, if any.

For this purpose please place yourself in communication with that official, giving him your full name and your Post Office address. His address is [illegible]

I am, Sir,

Your obedient servant,

L. PIER

To Thomas Warden Esq.
[illegible]

Actum ALBERTA

(16) 1383557

No.

DEPARTMENT OF THE INTERIOR.

Ottawa

From

Date

when rec'd

Subject

B 7557

Form A.

Form No. 1.

No. 30240

APPLICATION FOR A HOMESTEAD ENTRY.

I, [illegible] of [illegible] for a Homestead Entry, under subclause [illegible] "Dominion Lands Act," for the [illegible] of the [illegible] of the [illegible] Township in the [illegible] Meridian, do hereby apply for subclause [illegible] of "The Quarter Section of Section Number [illegible] Range [illegible]

William S. Gregory

[illegible] District.

[illegible]

[illegible]

Form No. 1.

AFFIDAVIT IN SUPPORT OF

CLAIM FOR A HOMESTEAD ENTRY

BY A PERSON WHO HAS NOT PREVIOUSLY OBTAINED HOMESTEAD ENTRY.

I, [illegible] Gregory, do solemnly declare that I am over eighteen years of age; that to the best of my knowledge and belief the land in respect of which my application is made, is of the class open for Homestead Entry; that there is no person residing on the said land, nor are there any improvements thereon, and that this application is made for my exclusive use and benefit, with the intention of residing upon and cultivating the said land, and not directly or indirectly for the use or benefit of any other person or persons whomsoever; and that I have not heretofore obtained an entry for a homestead on Dominion Lands.

William Gregory

Sworn before me at [illegible] this [illegible] day of [illegible] 18[illegible].

H. C. Mackenzie
Local Agent

Form No. 150

Sworn Statement of W. M. Gregory

in support of his

application for Homestead Patent for

of N.E. Section 36 Township 2 Range 5

of W. Meridian.

1. What is your full name, occupation and Post Office address?

William Gregory 113 James Henford Alta.

2. (a) Are you a British subject by birth, by naturalization or by intention?

Yes.

(b) If by naturalization, state when and where you were naturalized.

(c) If by intention, state when and before what Court you declared your intention to become a British subject.

3. Where and when were you born?

Dec. 31 1867

4. What is your present occupation?

Farming

5. Of what country were you a native subject or citizen before coming to Canada?

England

6. When did you first enter Canada?

January 1907

7. Have you ever been in Canada before?

No.

8. When did you first enter upon your homestead?

January 1st 1908

9. (a) Have you resided upon your homestead for the whole of each year since you first entered upon it?

Yes.

(b) When did you begin your first residence thereon?

(c) When did you begin your second residence thereon?

(d) When did you begin your third residence thereon?

(e) When did you begin your fourth residence thereon?

(f) When did you begin your fifth residence thereon?

10. What improvements have you made upon your homestead since you first entered upon it, and what is the value of each?

Broke 10 acres

Year 1908 " 10 " 10

Year 1909 " 5 " 10

Year 1910 " 1 " 15

Year 1911 " " "

Year 1912 " " "

11. How much land have you under cultivation on your homestead in each year since you first entered upon it? How many acres have you under cultivation this year?

Crop 1908 1909 1910 1911 1912

2 5 10 12 15

12. What stock (of which you are the owner) have you had on your homestead (or elsewhere) since the date of your entering entry?

Horses

Cattle

13. What is the nature of the crop you have put in this year?

Seed Grain

14. Have you had any other homestead entry? If so, when and where?

No.

15. Have you mortgaged your homestead? If so, to whom and for what amount?

No.

16. Have you sold any portion of your homestead? If so, to whom and what is the consideration of the sale?

No.

17. What other land have you acquired or entered for since you entered upon your homestead? What is the present value of the same?

No.

18. Are there any buildings on your homestead? If so, what is the value of the same?

Yes. House 16x20 Stable 12x14 Granary 12x14 Implement shed 10x20 Chicken house 8x10 Cow shed 8x10 Pig pen 8x10 Total $300.00

19. Have you ever had any patent cancelled? If so, when and why?

No.

20. Have you mortgaged your pre-emption? If so, to whom and for what amount?

No.

I, William Gregory, do solemnly declare that the answers to the foregoing questions are true, and that I am entitled to a Patent for my Homestead under the provisions of the Dominion Lands Act.

Subscribed before me at Edmonton in the Province of Alberta, this 31st day of Dec. A.D. 1912.

William Gregory

A Notary Public in and for the Province of Alberta.

Seed Grain

TIMBER PERMITS O. K

I hereby certify that the above statement of William Gregory is correct, and that he has complied with the requirements of the Dominion Lands Act in so far as I have knowledge of the same.

Dated at Edmonton, Alta. this 3rd day of Sept. 1913.

A. Ironside

Edmonton

I hereby certify that I have carefully perused the foregoing sworn statement and have examined the applicant touching the matters therein set forth, and that I am satisfied that he has complied with the requirements of the Dominion Lands Act in so far as I have knowledge of the same.

I further certify that I have examined the land applied for, and that the improvements and cultivation are as stated by the applicant

Sworn Statement

Section

Township

Range

Meridian

Applicant for patent

Sworn Statement of

Section

Township

Range

Meridian

Applicant for patent

In reply to refer to the application for patent of

of Section

of

Meridian.

Local Agent of Dominion Lands ~~Provincial Inspector~~

for the District.

~~Provincial Inspector~~ or Homestead Inspector

for the District.

Form 31 a.

File No. 13793 3/

Department of the Interior.

OTTAWA, 191

Sir: –

I have to inform you that a patent for W ½ of Section 36 in Township 55 Range 2 West of the 5 Meridian bearing date the 31st October 1912, has issued in your name, and that it has been forwarded to the Registrar of the Land Registration District of

who will issue the certificate of title upon receipt of your application therefor, and upon payment of the proper fees, if any.

For this purpose please place yourself in communication with that official, giving him your full name and your Post Office address.

His address is

I am, Sir,

Your obedient servant,

PERLEY G. KEYES,

Secretary.

To William Hoppe, Esq.
Edmonton,
Alta.

No. 1389584

DEPARTMENT OF THE INTERIOR.

190

From

Date

(when rec'd)

Subject:

ALBERTA

1389564

No. 1264

File No. 51978

Department of the Interior,

DOMINION LANDS AND CROWN TIMBER OFFICE.

Calgary, May 2nd., 1907

Sir:-

I beg to acknowledge receipt of your communication of the 30th ult., making application to purchase the [illegible] of section 10, township 30, range 1 , west fourth meridian, and in reply thereto you will require to appear at this office, or before one of the sub-agent's offices in this district on said formal application for sale. According to a copy of a communication received from the department, you have until the 9th of June next in which to complete your entry.

I am, Sir,

Your obedient servant,

[illegible]

[illegible]

[illegible]

Form No. 158.

Sworn Statement of David Charles Slade

Millarfield

in support of his application for Homestead Patent for C½ E Quarter of Section 13 Township 28 Range 15 of 4 Meridian.

1. What is your name in full, age, occupation and Post Office address?

David Charles Slade age 31
Farming Millarfield
Alta
By Birth

2. (a) Are you a British subject? (b) Are you a British subject by birth or naturalization? (c) If a naturalized British subject, have you received a certificate of naturalization or repatriation? (Certificate must be produced. If not produced, explain fully.)

Yes
Yes
Yes

NOTE.—If you received a certificate of naturalization or repatriation, certificate must be produced. If not produced, explain fully. If you claim through parents, certified copy of certificate of naturalization or repatriation of parent must be produced. If you claim through father or mother, give name in full and description of land homesteaded by father or mother.

3. (a) When did you enter for your homestead entry? (b) When did you begin actual residence upon your homestead? (c) When did you commence subsequent actual residence? (Give dates.)

(a) May 23 1907
(b) Built in 1903 & 1904. Lived before that
(c) May 27. 1907

4. What portion of each year since commencement of residence have you resided upon the land, giving actual dates?

May 27. 1907 to Sept 17. 1913
Continuously

5. When absent from your homestead where have you resided and what has been your occupation?

Never absent
Wife & 2 children
Same as applicant

6. Of whom does your family consist, when did they first come to reside with you on the homestead, and if absent, when do they intend returning to reside thereon?

7. Has your father, mother, son, daughter, sister, brother resided on and cultivated land owned by yourself or any other person within nine miles of your homestead? (If so, state particulars.)

(a) When and how (by what instrument) was such land acquired?

(b) For whom was such land acquired, and who is the present owner?

(c) What buildings are on such land, and what is the present value thereof?

(d) What number of months in each year have you resided on your land?

(e) What portion of each year have you and your family, father, mother, son, daughter, sister, brother resided on the land of your homestead entry?

8. How much breaking have you done upon your homestead in each year since your homestead entry, and how many acres have you cultivated each year?

Year 1907 Broke 10 acres 10
Year 1912 10
Year 1913 10
Year
Year Fencing & cattle stock
Year

9. What stock of which you are the owner have you had on your homestead each year since date of perfecting entry?

	1907	1908	1909	10	11	12	13	
Horses	20	20	20	20	20	20	20	Average
Cattle	100	100	100	100	100	100	100	Average

10. What is the size of your house on your homestead, of what material and what is its present cash value?

Frame 22 x 34 $1800
Barn 17 x 70 $600
Cattle sheds $250

11. What extent of fencing have you made on your homestead, and what is its present cash value thereof?

all fenced $150

12. What extent of ploughing have you made on your homestead, and what is its present cash value thereof?

No

13. Are there any buildings or improvements on your homestead not owned by you? If so, describe it and say what is their value?

No

14. Have you had any other homestead or pre-emption entry? If so, describe it and say what has become of it.

No

Canada
Province of Alberta
To Wit:

I, David Charles Slade, do solemnly swear that the answers to the foregoing questions are true and correct in every particular. That I claim a Patent for the Homestead under the provisions of *The Dominion Lands Act*.

That I obtained an entry and claim a Patent for the same for my own benefit, and not in the interest or for the benefit of any other person or persons whomsoever. So help me God.

Sworn before me at Calgary in the Province of Alberta, this 3rd day of December A. D. 1913, } David Charles Slade

Having been first read over and explained to the said applicant

C W Robinson

Local Agent of the Dominion Lands, or Homestead Inspector for the Calgary District.

I hereby certify that David Charles Slade has today produced evidence showing ownership of the S½ of Sec 13 Township 28 Range 15 West 4th Meridian, from the 27th day of May 1907 to the present time; that all payments have been made to date, and that at least one-third of the total purchase price has been paid.

Local Agent.

Date 3rd December 1913

I recommend the foregoing application for Patent, believing that the homestead requirements of *The Dominion Lands Act* have, in this case, been complied with.

Dated at Calgary, Dec 3rd 1913

W. Fuller
Local Agent of Dominion Lands for Calgary District

OTTAWA, 191

Accepted as sufficient,

Commissioner.

The Officer taking this application for patent is requested to exercise particular care that the name of the homesteader is given in full and correctly spelled.

Sworn Statement of William Henry Caldwell

SE of Section 13 Township 28 Range 18

of 4 Meridian, in reference to the application for patent of

D. C. S Case for SE of 3062579

Township 28 Range 18 of 4 Meridian.

1. What is your occupation, and how long have you known the applicant? — Farming Since June 1907

2. Where have you resided since you have known the applicant? (Give places and dates.) SE 13 28 18 W 4th

3. (1) When did he build his house? (2) When did he commence actual residence thereon, making it his permanent home? — (1) Built before 1907 (2) May 27 1907

4. (a) What portion of each year since commencement of residence has he lived upon the land? Give actual dates. — From May 27 1907 to Oct 25 1913 Continuously

5. Has homesteader's family resided with him? (Give actual dates.) — Yes on his own land

Wife & two children

Wife same as applicant

6. How much breaking, and what crops have been cropped each year upon his holding?

	Broke	acres cropped	
Year 1911	10		10 acres
Year 1912	0		10
Year 1913	0		10
Year			
Year			
Year			

Fenced up by Cattle

7. What stock of which applicant or owner has he had on the land or purchased and when, each year? (Give number of each kind of stock, including poultry.)

	1907	08	09	10	11	12	13	
Horses	20	10	20	20	20	20	20	all long
Cattle	100	100	100	100	100	100	100	"

8. What is the size of his house on his present homestead, and what was its value when erected, and what is its present value?

House 22 x 34 $1000

all fenced $150

Barn 17 x 70 $600

Corrals & Sheds $250

9. What other buildings have been erected on his homestead? What other improvements have been made, and what is the value of each? What is the total value of all improvements?

10. Have you any interest, direct or indirect, in the land? — No

11. Do you know of any reason why a patent should not be granted to the applicant, and in making any statement you may make, please state fully? — Yes

Canada

Province of Alberta

To Wit:

I, William Henry Caldwell of Calgary in the Province of Alberta, Farmer, make oath and say that the answers to the foregoing questions are true and correct in every particular. So HELP ME GOD.

SWORN before me at Calgary this 25 day of October 1913

W. H. Caldwell

having been first read over and explained to the witness.

C W Robinson

Asst - Local Agent of Dominion Lands ~~or Homestead Inspector~~

for the Calgary District.

Sworn Statement of James Harmon Caldwell

SW of Section 7 Township 28 Range 18

of 4 Meridian, in reference to the application for patent of

W. C. S Case for SE of Section 13

Township 28 Range 18 of 4 Meridian

1. What is your occupation, and how long have you known the applicant? — Farming Since June 1907

2. Where have you resided since you have known the applicant? (Give places and dates.) SW 7 28 18 W 4th From June 1907

3. (1) When did he build his house? (2) When did he commence actual residence thereon, making it his permanent home? — (1) Built before 1907 (2) May 27 1907

4. (a) What portion of each year since commencement of residence has he lived upon the land? Give actual dates. — From May 27 1907 to Oct 25 1913 Continuously

5. Has homesteader's family resided with him? (Give actual dates.) — Yes on his own land

Wife & two children

Wife same as applicant

6. How much breaking, and what crops have been cropped each year upon his holding?

	Broke	acres cropped	
Year 1911	10		10 acres
Year 1912	0		10
Year 1913	0		10
Year			
Year			
Year			

Fenced up by Cattle

7. What stock of which applicant or owner has he had on the land or purchased and when, each year? (Give number of each kind of stock, including poultry.)

	1907	08	09	10	11	12	13	
Horses	20	20	20	20	20	20	20	
Cattle	100	100	100	100	100	100	100	

8. What is the size of his house on his present homestead, and what was its value when erected, and what is its present value?

House 22 x 34 $1000

all fenced $150

Barn 17 x 70 $600

Corrals & Shed $250

9. What other buildings have been erected on his homestead? What other improvements have been made, and what is the value of each? What is the total value of all improvements?

10. Have you any interest, direct or indirect, in the land? — No

11. Do you know of any reason why a patent should not be granted to the applicant, and in making any statement you may make, please state fully? — Yes

Canada

Province of Alberta

To Wit:

I, James Harmon Caldwell of Calgary in the Province of Alberta, Farmer, make oath and say that the answers to the foregoing questions are true and correct in every particular. So HELP ME GOD.

SWORN before me at Calgary this 27 day of October 1913

James H. Caldwell

having been first read over and explained to the witness.

C W Robinson

Asst - Local Agent of Dominion Lands ~~or Homestead Inspector~~

for the Calgary District.

E.I.

3062579

Form No. 180.

Department of the Interior.

In Your reply refer to No. 88084

DOMINION LANDS OFFICE,

Calgary, Alta. Nov. 29th, 1913

Sir,

I beg to enclose herewith for your approval the application for patent, duly recommended, of David Charles Slade of Hillarfield, Alta. who holds entry for the south-east¼ Section 12 Township 25 Range 18.W. 4th M.

DEC 8 ...

Enclose

Title

The Commissioner of Dominion Lands, Ottawa, Ont.

I have the honour to be,
Sir,
Your obedient Servant,

Agent of Dominion Lands.

1

Form No. 58
50,000-13-13.

MEMO.

Showing Residence and Improvements performed by [illegible]

on S. E. *Sec.* 13 *Tp.* 22 *R.* 14 *W. of* 2 *Meridian.*

	19	19	19	19	19	19	19	19	19	19
January										
February										
March										
April										
May										
June										
July										
August										
September										
October										
November										
December										

	No. of Acres Broken That Year.	Total No of Acres of Breaking.	Total No. of Acres Cropped.	Stock	
				Cattle.	Horses.
19..	10		0	20	2 6
19..			20	3	2 0
19..		10	10	3	
19..					
19..					
19..					
19..					
19..					
19..					

Value of breaking ..... $

Value of buildings: House 100; Stable [illegible]; Granary; Well

Value of fencing [illegible]

Value of other improvements [illegible]

[illegible]

REMARKS.

[illegible]

Date [illegible]

Mark X in the square representing the month when residence during the entire month has been performed.
Mark No. of days in the square right [illegible] when residence has been performed only during a portion of the month.

Form No. 145

OFFICE OF THE COMMISSIONER OF DOMINION LANDS.

OTTAWA,

File No.

Application approved

Notification sent to

Advice sent to Agent of Dominion Lands at

TRANSFERRED TO PATENT BRANCH

Patent dated

ADDRESS YOUR REPLY "DEPUTY CONTROLLER AND PATENTS BRANCH DEPARTMENT OF THE INTERIOR"

IN YOUR REPLY PLEASE QUOTE THIS FILE NO. 138964

DEPARTMENT OF THE INTERIOR
CANADA

Land Patents Branch



SIR:—

I beg to inform you that a patent for S E 1/4
of Section 13 in Township 28
Range 18 West of the 4th Meridian,
bearing date the 18th February, 1914
has been issued in your name, and that
it has been forwarded to the Registrar of the Land Registration
District of
who will issue the certificate of title upon receipt of your
application to him therefor, and upon payment of the proper fees,
if any.

For this purpose please communicate with that official, giving him your full name and your Post Office address. His address is The Registrar, Land Titles Office.

Your obedient servant,

N. O. COTÉ,

Controller.

To David L. Slade, Esq.,
Millarfield,
Alta.

FORM 31 A
30-10-0-3-13

DO NOT WRITE ABOUT MORE THAN ONE SUBJECT IN THE SAME LETTER. WRITE LEGIBLY. GIVE FULL NAME AND ADDRESS.

KN.

Department of the Interior.
Canada.

596171 T&G.
3292477
1389564.

Ottawa, 22nd. January, 1915.

MEMORANDUM

Mr. E. Ryan,
Timber & Grazing Branch.

Re. SW.¼. 13-28-18. W.4th.M.

With further reference to Mr. Slade's application to withdraw the above Quarter Section from Grazing Lease in order to make application for pre-emption entry for same, and your memorandum dated the 13th instant, requesting to be advised if Mr. Slade is eligible to be granted a pre-emption, I am to advise you that the regulations have recently been amended with respect to the pre-emption rights of homesteads adjoining lands which become available by providing for the recognition, before posting of the pre-emption rights of the homesteaders adjoining the land to become available, and where land which has been held under reservation becomes available for settlement, the Agent should, upon receipt of instructions to post, ascertain from the records if there are any adjoining homesteaders who have not already secured a pre-emption, and if so, he should at once issue a public notice to be placed in the Post Office nearest the land in question, setting forth that such land will be reserved for fifteen days from the date of such notice in order that the entrants adjoining the land may have prior right of obtaining a pre-emption entry therefor. These applications are taken in order of priority, the senior homesteader having a first right and so on.

This ruling must, so far as this Branch is concerned, determine Mr. Slade's status in the matter of being entitled to a pre-emption.

the transfer of Mr. Ironside's interests in the lease in question to Mr. Clapendle, it will be necessary that a properly executed unconditional assignment from Mr. Ironside in favour of Mr. Clapendle be forwarded here for registration, together with the registration fee of $3.00, and a statutory declaration by Mr. Clapendle that he is a British subject.

Your obedient servant,

E. L. [illegible]

Controller.

1

ADDRESS THE CONTROLLER OF TIMBER AND GRAZING LANDS, BOARD OF LANDS AND WORKS, MELBOURNE.

C.L.

Timber and Grazing Lands Branch.

Lands Office, [illegible], 1911.

Reg. No. File No. 1,310,911.

Sir,

I am, Sir,

Your obedient servant,

[illegible].

MDC.

, June 8th, 1921.

MEMORANDUM:

Mr. Cory.

Please refer to Mr. York's memorandum of the 7th instant, herewith, in connection with which you ask for my views.

From the statement submitted it appears that Mr. Slade having made homestead entry for the S.E. ¼ of 13-29-18-W. 4th ..., which lies within the boundaries of his leasehold as a home farm and corral, the lessees are not entitled to entry or sale of any further area from the Crown in connection with the lease. If they desire to relinquish from the lease certain sections in order that the Soldier Settlement Board may acquire the land for disposition under the provisions of the Soldier Settlement Act, there would appear to be no objection to their doing so, nor would there appear to be any objection to ~~him~~ continuing ~~of~~ the leasehold on the balance of the lands remaining therein.

Enc.

Commissioner.

Canada

Timber and Grazing Lands Branch

Ottawa June 7, 1921.

lessees confirm their relinquishment to these entries, or in this way they will still hold their present legal position to any rights of section 14 which it may be decided not to sell to them. The lessees of these five tracts do not get right to purchase under their lease or the regulations.

In this connection I think I should point out that T. 7 N., R. 3 E., being one of those townships, recently made up three gas & water bonds of agricultural lands in this part of Idaho & Wyoming that could not be disturbed in the holdings of this bond, but was refused a lease under the present application for the same, as a lease was in a similar position to the one in which Mr. Hyde is interested if allowed or if it did not have too many to run.

Yours truly,

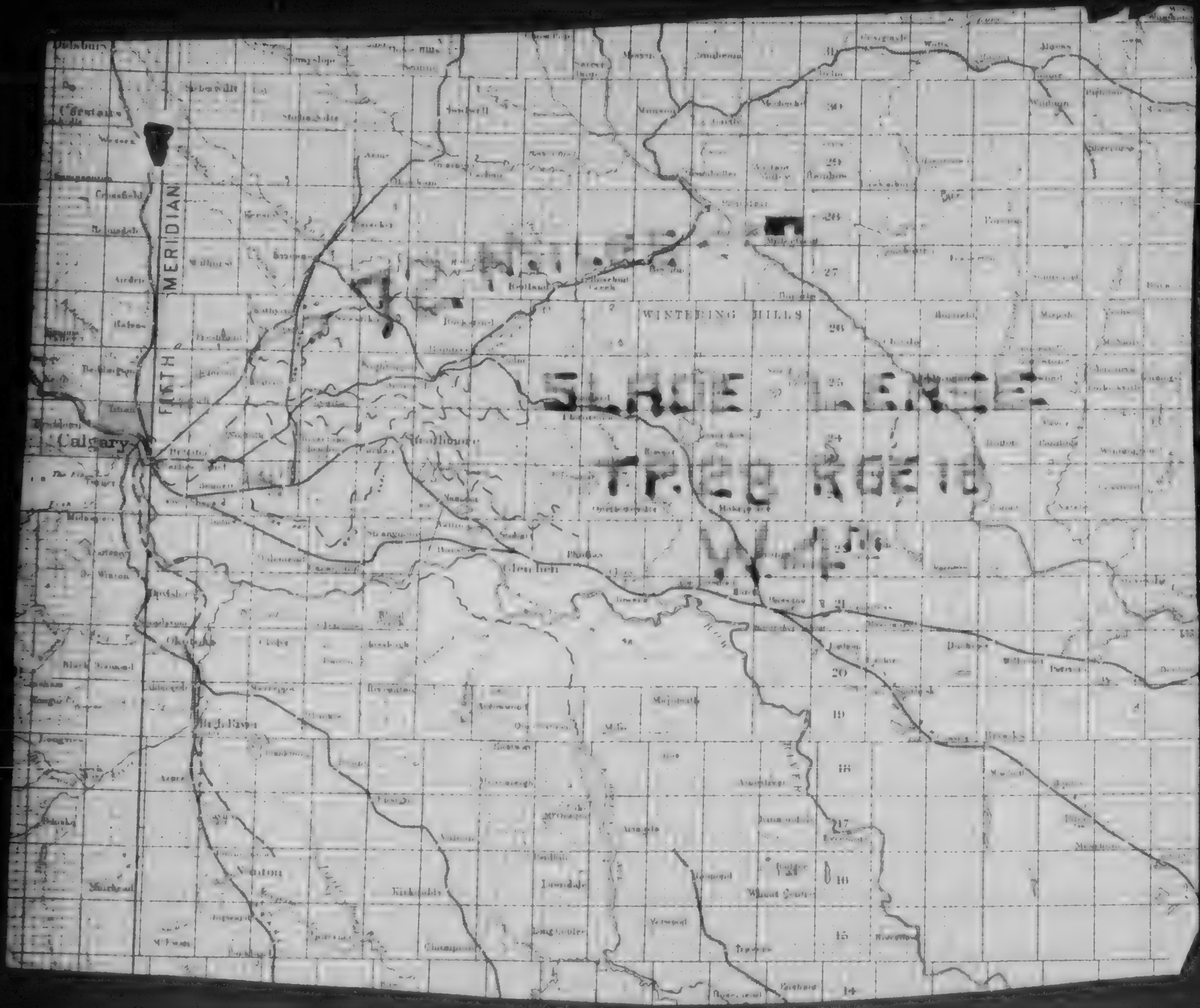
FIFTH MERIDIAN
WINTERING HILLS
Calgary

P.C. [illegible]

AT THE GOVERNMENT HOUSE AT OTTAWA

[illegible] June, 1908

PRESENT:

HIS EXCELLENCY THE GOVERNOR GENERAL IN COUNCIL

P.C. No. 1063.

WHEREAS [illegible] the Dominion Lands Act, 1908, provides that [illegible] homestead lands shall not be open for purchase under Regulations made by the Governor General in Council, and that every [illegible] under such Regulations of any part of land not exceeding one quarter section, [illegible] under the Governor General in Council, provided, however, that the Minister may, [illegible] quarter section, with or without [illegible] conditions, [illegible] not to be less than three dollars per acre;

AND WHEREAS [illegible] the provisions of the said Act [illegible] certain Regulations [illegible] Dominion Lands under the Provisions of Manitoba Forest Reserves, created by the Order in Council [illegible] 15th September, 1906, P.C. [illegible], as amended by the Orders in Council of the 16th May, 1891 (P.C. [illegible]) and the 23rd January, 1897 (P.C. No. 116), to effect [illegible] Regulations [illegible] land [illegible] to the price of Dominion Lands at three dollars per acre, with [illegible] price of one dollar an acre, the Minister has [illegible] authority to vary the [illegible] and conditions [illegible] by the Act;

AND WHEREAS [illegible] Dominion Lands [illegible] the said Act and the Dominion Lands Act, 1908, [illegible] the Regulations [illegible] referred to, except [illegible] the said [illegible] Orders in Council;

AND WHEREAS [illegible] the Regulations [illegible] the provisions of the Dominion Lands Act, 1908, the Minister has [illegible] Regulations [illegible] Minister of the Interior [illegible] control specially the Minister of the Interior [illegible] Dominion Lands [illegible] Orders in Council [illegible] referred to, [illegible] Dominion Lands to be made subject to the said Regulations [illegible] to amend or revoke the said Orders in Council, to limit the power of the Minister to sell any [illegible] homestead [illegible] to require that [illegible] three dollars per acre;

THEREFORE His Excellency the Governor General in Council, on the recommendation of the Minister of the Interior, is pleased to revoke and cancel and does hereby revoke and cancel the said [illegible] Regulations.

To the Honourable
The Minister of the Interior.

Published in the Canada Gazette of [illegible] 1908, Vol. [illegible], No. [illegible], page [illegible].

conservative work.

REGULATIONS

Area of land

1. There shall be no sale to any person of an area of land in excess of one section

Valuation of land

2. No sale of land shall take place until a valuation has been placed thereon by a competent officer of the Department after a personal inspection thereof, and such valuation shall constitute the basis upon which the sale is to be made, provided, however, that no land shall be offered for sale at less than three shillings per acre

Minimum price

Terms

3. The terms of the sale shall be fixed by the Minister, and may be varied to suit the circumstances in any case

4. The Minister may grant any sale subject to the performance of such settlement duties as may appear to be necessary or desirable

Improvements

5. In case the purchaser makes improvements on the land offered for sale he may be permitted to pay the value of such improvements in addition to complying with other conditions of sale

Upset price

6. Every parcel of land offered for sale by auction shall be offered at an upset price determined by the Minister on the basis of the valuation of such land by an officer of the Department

Auction sales

7. In case of sale by auction, the deposit shall be paid immediately after the sale by public auction is concluded

Withdrawal from sale

8. At any time prior to the date of sale the Minister may cancel the reservation and make the land open for sale or lease or dispose of it under the land settlement provisions of the Act, as he may deem advisable

Sales at reduced price

9. Where any land offered for sale by auction is not sold at the upset price the Minister may order the land to be offered for sale at a reduced price, subject to such interest, conditions and terms as he may deem advisable. The sale of land at a reduced price shall be subject to the same rules as govern the sale of land at the upset price

Conditions for payment of interest

10. If the purchaser fails to comply with the terms of the sale either with regard to the payment of purchase money and interest, or as regard to the performance of the prescribed settlement conditions, the same may be enforced in the manner provided by the Act

Refunds

11. Where a sale is cancelled by the Minister for non-compliance on the part of the purchaser with the terms thereof, or for any other reason the Minister may, at his discretion, refund to the purchaser, or allow to his credit, any moneys paid by him on account of the purchase price

Assignment of sale

12. Previous to the issue of a patent, a purchaser shall not assign or transfer his interest in the land or any part thereof except with the consent in writing of the Minister

(Signed) RODOLPHE BOUDREAU

(Clerk of the Privy Council)

G. R. W. TELEGRAPH CO.
CANADIAN NATIONAL TEL. CO.
Exclusive service with
WESTERN UNION TEL. CO.
Cable S[illegible] to all the world
Money Transferred by Telegraph

CANADIAN NATIONAL TELEGRAPHS

Form 1 T.W.

HEAD OFFICE, TORONTO, ONT.

TELEGRAM

GEO D PERRY, GENERAL MANAGER

CLASS OF SERVICE	SYMBOL
Day Message	
Day Letter	Blue
Night Message	Nite
Night Letter	N L

If none of these three symbols appears after the check number of words, this is a Day Message. Other class of service is indicated by the symbol designating [illegible] the check.

B. W. TELEGRAPH CO.
CANADIAN NATIONAL TEL. CO.
Exclusive Connection with
WESTE[illegible]N TEL. CO.
Cable Be[illegible] to all the world
Money Transferred by Telegraph

CANADIAN NATIONAL TELEGRAPHS

CANADIAN NATIONAL TELEGRAPHS AND CABLE

Form 1 T.W.

HEAD OFFICE, TORONTO, ONT.

TELEGRAM

CLASS OF SERVICE | SYMBOL
Day Message
Day Letter
Night Message | Blue
Night Letter | Night
N. L.
The words of these three symbols appearing after the check number of each message in a day message, or after the number of words, indicate the class of service. Other than day message, as indicated by the symbol appearing after the check.

GEO. D. PERRY, GENERAL MANAGER

A27 3 MO 32

CALGARY ALTA 11 5 P 1

[illegible] JUN 1 [illegible] 5 25

W E WELD

SUPT LOAN REVIEW AND RECORDS BRANCH SOLDIER SETTLEMENT BOARD

OTTAWA ONT

YOUR WIRE TWENTY EIGHTH SLADE LEASE STOP LESSEE INTERVIEWED

WILL ONLY GIVE RELEASE ON THE FIVE SECTIONS PROVIDING

DEPARTMENT INTERIOR PREPARED TO SELL HIM SECTIONS TWELVE AND

THIRTEEN AT REASONABLE PRICE STOP WILL GIVE RELEASE NOW AND

SETTLE PURCHASE PRICE LATER IF THIS CAN BE ARRANGED

STOP ADVISE QUICKLY LESSEE IN CITY

THOS SMITH.

The Soldier Settlement Board

Canada.

File No. Slide Lease.

S. S. B. Form No. 4

PRAIRIE PROVINCES ONLY

Unsuitable for Soldier Settlement.

APPRAISER'S CONFIDENTIAL REPORT

TO THE

SOLDIER SETTLEMENT BOARD OF CANADA

Re Application of

Regimental No. of

for advances based on the S.E.¼ of Sec. 15 Twp. 28

Rge. 18 West of the 4th. Meridian, in the Province of

Alberta. containing an area of 160 acres, more or less.

THE APPLICANT:

Is he taken possession of the land and, if so, by whom?

Is he suffering from any physical disability? If so, state the nature of the same.

What is his experience with [illegible] as a farmer? If so, has he any dependents or others who will assist him in working the necessary [illegible] on the farm?

Is he a tradesman or [illegible]?

Is he prepared to [illegible]?

What amount of floating capital [illegible]?

What experience or knowledge has he had of [illegible]?

Will he be able to make a living for himself and [illegible]?

The above questions are [illegible] to the Applicant [illegible]

THE LOCATION OF THE PROPERTY.

[illegible] Prosperous.

Nearest post office and distance? Millerfield. 4 miles.

Nearest railway station and distance? Rosedale, 14 miles.

What markets are there for the products? The "local" and what is the distance of each?

Rosedale, 14 miles.

Millerfield, 4 miles.

Nearest [illegible] and distance?

Is District [illegible] or sparsely settled? What [illegible] principal industries?

Mr. [illegible],

Is District new or old?

Old.

Is the property well served with roads?

Yes.

THE STATE OF TITLE.

a. Who is [illegible] the land?

Slide.

b. On what terms and for how long?

Graziers Lease.

c. Who is working the land?

Dominion Govt.,

d. When did this land last change hands? Give particulars as to price.

INSURANCE SCHEDULE

To accompany Inspector's Report on Property applied to be Purchased by

Description	Size		Height	Material	Roof	Condition	Present Day Value	Amount to Insure for Value on the Land
Dwelling	30	30	12'0"	Logs & frame	Shingle 10	good	$2500.00	$500.00
Addition								
Barn								
Barn								
Stable	25	75	10'	Logs	rough	fair	200.00	200.00
Shed	6	6	8'	Lumber	lumber	"	25.00	25.00
Silo								
Hog Pen								
Granary								
Granary								
Dairy								
Chicken Shed	12	13	8'	Rough Bds.	Shingle	"	50.00	50.00
Chicken Shed	12	12	8'	Lumber	"	"	50.00	50.00
Shed	8	10	8'	"	"	"	50.00	50.00
Corrals	60	120	"	Poplar		"	50.00	50.00
"	300	x600	"	"	"	"	200.00	
						Total	$3325.00	$1125.00

Inspector will give answer to all of these questions. Show all buildings on diagram giving distances between same in feet when within 100 feet of each other.

DIAGRAM OF BUILDINGS

N

W.

E.

S.

1 Dwelling Plastered: Yes and wood lined parts
Cotton Lined:
Wool Lined:

2. Are there any brick chimneys? Yes

3. Do stovepipes pass through walls windows or roof? Roof

4. Are buildings painted? Yes

5 What are the foundations? Stone and wood sills

6 Are all of the buildings known on the map of the premises marked with the letters of the alphabet as the applicant is directed in the rules of the Commissioners? Yes

7 State distance of buildings from nearest boat of any kind. 50 feet east

8 Give location of hydrants or wells. Spring in yard also well with pump inside house

Remarks. House is well built
other buildings only fair

Date of Inspection 10th June, 1930.

Signed. J.S. Mulligan.
Inspector

THE LAND.

Kind of surface soil

About 10 very light sandy loam.

Kind and character of subsoil

pure sand to clay.

For what purposes is land (assuming it to be level) the best suited or adapted?

pasture only.

A. Cultivated		acres
	1. Level	
	2. Rolling 110	
B. Uncultivated but fit for Cultivation		
	1. Hilly	
	2. Rocky land	
C. Unfit for cultivation	1. Permanent 20	
	2. Waste land 30	

Describe generally the leading varieties and the quantity of different kinds of land occupying each class. Your total should be total acreage.

This piece of land is broken up by deep coulees, and would not be any use except for grazing.

General description of land. Here briefly but fully describe the general lay and appearance of the land apart from cultivation, with its principal natural features, such as rocky ridges or draw coulees or flats, and whether hay natural or seeded land.

A. UNDER CULTIVATION.

a. In crop acres. (Here state how many acres under each crop, and how much fallow, and how much summerfallow or breaking.)

b. In stubble acres. (Here describe fully the stubble and evidence of previous cultivation, and how much cultivation needed to summerfallow. Date of plowing summerfallow.)

c. In summerfallow or ploughed or cleared. (Describe fully as to condition and how much cultivation needed to crop. Date of plowing.) acres.

Who is to have crop from land and stubble?

B. UNCULTIVATED BUT FIT FOR CULTIVATION.

How much is fit for the plow? 110

How much could be conveniently brought under the plow this year?

Describe fully as to the height of grass, quantity of scrub, stumps, etc., on the portion of land not cleared, with kind of timber, if any. bars. 1. coulee making good shelter.

C. UNFIT FOR CULTIVATION.

1. Hay land. (Describe fully as to quantity of hay per acre, difficulty of cutting, etc.)

2. Pasture land. coulee bottoms and sides good shelter.

3. Waste land. (Describe and classify, and give reasons for it being waste.)

PERMANENT IMPROVEMENTS.

Buildings:

Seldom will the [illegible] be the actual value to the land

Attached hereto and forming part of this appraisal report is a building schedule setting forth in detail every building on said lands with the replacement value of same.

That having regard to the acreage and character of the land and district generally, in my opinion, the said buildings have added to the actual selling value of the land the sum of $

WELLS AND WATER.

1. Drilled

Depth feet. Size of casing

Casing Supply of water

Age Pump

2. Dug-out

Depth How protected

Quality of water

Age Is pump working

Other water supply

Good spring in coulee. also intermittent supply in creek.

Give full particulars as to springs, rivers, streams, etc., and whether advantage is taken of them

FENCING.

Condition of fences

[illegible] miles of fence. miles poor. Cedar post rail fence. Material

Posts 10' miles good. 3 wire. Repair Fair.

Value $3.00

Cross fences

Material miles poor miles good

Wire Number of strips

Total estimated fencing

TAXES.

What are the rates of School and Municipal taxes?

What other taxes, if any, such as irrigation water rate, etc.?

General Remarks on the Proposition as a whole

Could not recommend for
Soldier Settlement. Will not do
light and land badly cut up.

I, certify as follows:

1. That I personally carefully inspected the land hereinafter described on
8th. June 1920.

2. That my report hereon contains a true statement of such land and buildings

3. That in my opinion the [illegible] thereof is $ 2500.-

My estimate being [illegible]

110	acres	Arable poor.	@ $ 7.00	$ 770.00
20	acres	pasture	@ $ 7.00	$ 140.00
	acres	waste	@ $	$
	acres		@ $	$
	acres		@ $	$
Improvements.				$ 1150.00
				$ 2060.00

4. That in my opinion my [illegible] to Soldier Settlement and [illegible] to enable the Board [illegible] and repay the advance to the Board.

5. That I recommend [illegible] the Board [illegible] price of $

DATED at Calgary, Alta., this 19th. day of June 1920.

J. J. Williams.
Inspector Soldier Settlement Board

THE DEPUTY MINISTER OF THE INTERIOR

DO NOT WRITE ABOUT MORE THAN ONE SUBJECT IN THE SAME LETTER. WRITE LEGIBLY YOUR FULL NAME AND ADDRESS

ADDRESS YOUR REPLY
"TO THE SECRETARY
DEPARTMENT OF THE INTERIOR
OTTAWA"

IN YOUR REPLY
PLEASE QUOTE THIS
FILE No.

B.B.

1389564.

Department of the Interior.

Canada.

Ottawa. 14th June, 1921.

Sir,

Referring to the proposed relinquishment of certain lands from the operations of Ranche No. 3166, for Soldier Settlement purposes, the lessee, E. C. C. Slade, is willing to release the said lands from his Ranche provided he is allowed to acquire title to one quarter-section to protect his buildings and to retain a lease of the balance of the leasehold.

It would seem that Mr. Slade's patented homestead entry does not cover the land upon which his buildings are located and provided he will furnish an Abstract of the Title and general Registration Certificate showing the land free from encumbrances, and execute a Quit Claim Deed reconveying his interest in the homestead quarter-section to the Crown, the Department is willing to give him title to the quarter-section on which his buildings are located.

Your obedient servant,

Assistant Secretary.

S. Maber, Esq.,
Secretary,
Soldier Settlement Board,
Calgary.

4552772

The Soldier Settlement Board.

Canada.

YPW/M.

S.S.B.File No. 14-Alida

[illegible] AND LEGISLATION.

OTTAWA - June 17th, 1921.

Dear Sir:-

Re: Parcle No. 3181.

I beg to acknowledge receipt of your letter of the 14th instant with reference to the lease of the above parcle, namely Mr. P.C.C. has permission to transfer his present homestead entry to the quarter-section on which the buildings are situated, and note the requirements of the Department before Mr. Parle is granted this privilege.

Thanking you for your information in this connection, I am,

Yours faithfully,

[illegible]
Superintendent,

F. Nelson, Esq.,
Acting Secretary,
Department of the Interior,
OTTAWA.

1055940

Millarfield P.O.
Alta
June 13th/21

1055331

4555377

The Secretary,
Department of the Interior

Sir,

I relinquish of my
lease in favour of the S.C. B of Calgary
subject to [illegible] over the
[illegible] consisting of Sec 12 W Sec 13 NE ¼ 13
Township 28 Range 10 has been endorsed
by them as [illegible] for farming.

I would like to buy some of this
land if possible in order to protect my
improvements [illegible] of which there are
to be on NE ¼ of 13 referring to upon offer
in telegram [illegible] June 11th to purchase
my patent [illegible] 13 of Sec 12

SE¼ it would not benefit me so much as my only means of access to my buildings are across the S½ of 13, & the exception of a few acres round the buildings, the NE¼ 13 is inaccessible from the S.

I consider at a fair valuation of the land my improvements are worth more than the whole of sec 13 which according to the survey only contains 200 acres of arable land exclusive of [illegible]

I would like to get enough land round my buildings to make it worth my while to continue in business here & to cover the costs of the improvements I shall have to put on the land in order to secure

I hope you will give this consideration as I have always understood that a leaseholder would have the right to buy a certain amount of the lease at a price named [illegible]

Canada

Timber and Grazing Lands Branch

Ottawa



C. Hasse

DO NOT WRITE ABOUT MORE THAN ONE SUBJECT IN THE SAME LETTER. WRITE LEGIBLY Y

ADDRESS YOUR REPLY
"TO THE SECRETARY
DEPARTMENT OF THE INTERIOR
OTTAWA"

COMM

PLEASE QUOTE THIS
FILE No

Department of the Interior,
Canada.

COMMISSIONER

DO NOT WRITE ABOUT MORE THAN ONE SUBJECT IN THE SAME LETTER—WRITE LEGIBLY YOUR FULL NAME AND ADDRESS

ADDRESS YOUR REPLY
"TO THE SECRETARY
DEPARTMENT OF THE INTERIOR
OTTAWA"

ALJ.

IN YOUR REPLY
PLEASE QUOTE THIS
FILE NO.

1389564

Department of the Interior,
Canada.

Ottawa. 4th July, 1921.

Sir,

S.E.¼ 13-28-16-W.4th M.
D. C. Slade.
Your Ref.-88084.

I beg to inform you that Mr. D. C. Slade has been granted a grazing lease for certain lands in Township 28, Range 16, West of the 4th Meridian, and is willing to relinquish part of his leasehold for soldier settlement purposes, provided he is allowed to acquire title to one quarter section to protect his buildings and to retain a lease of the balance.

Mr. Slade was granted patent for his homestead, the South East quarter of Section 13 on the 18th February, 1914, but it would now appear that his buildings have been erected on the North East quarter of this section, and he desires to be permitted to purchase sufficient land to protect his buildings.

Kindly instruct a Homestead Inspector to visit this land at the first convenient opportunity and furnish a sketch showing the location of the buildings and furnish a report regarding the character of the same. Kindly have this report expedited.

Your obedient servant,

F. NELSON
Assistant Secretary.

The Agent of Dominion Lands,
Calgary,
Alberta.

No.

4570996

Req 4142
Form No. 27
300M.—10-1-31

Please refer to

File No. 51972

4570998

Department of the Interior,

DOMINION LANDS AND CROWN TIMBER OFFICE.

Calgary, July 19, 192

Copy to Insp.

I beg to advise you that Mr. D. C. Inde
who has been granted a grazing lease for certain
lands in Township 28, Range 15, W. 4th Mer. has
stated to the Department that he is willing to
relinquish part of his leasehold for settler
settlement purposes, provided he is allowed to
acquire title to one quarter section to protect
his buildings. I beg to attach a list of the balance.

Mr. Flemming will proceed for his homestead,
the S.E. ¼ 13-28-19 W. 4th Mer. but it now appears
that his buildings have been erected on the North
east quarter of this section, and he desires to be
permitted to purchase sufficient land to protect
his buildings.

The Department desires you to visit this land
at the first convenient opportunity and furnish a
sketch showing the location of the buildings and
furnish a report regarding the character of the same.

Your obedient servant,

C. J. Fleming, Esq.,
Homestead Inspector.

Agent.

DO NOT WRITE ABOUT MORE THAN ONE SUBJECT IN THE SAME LETTER - WRITE LEGIBLY YOUR FULL NAME AND ADDRESS

ADDRESS YOUR REPLY
TO THE SECRETARY
DEPARTMENT OF THE INTERIOR
OTTAWA

E.C.

IN YOUR REPLY
PLEASE QUOTE THIS
FILE No.

Department of the Interior

Canada

Copy to A.D.L.
Calgury,
Ref.-51972-88084.

1389564
4570998

Copy for file No.506171 T & G.

Ottawa.

29th September,1921.

INTERIOR. NOV DOMINION LANDS BRANCH.

Sir.

INTERIOR. NOV DOMINION LANDS BRANCH.

Re N.E.¼-13-28-18-W.4th M.

I am to acknowledge your letter of the 27th August last calling attention to the fact that you have received no reply to your communication of the 13th June last wherein you stated the reasons why an exchange of your patented homestead (S.E.¼-13-28-18-W.4th M) for the quarter-section above mentioned would not be acceptable and suggesting in lieu thereof that you be permitted to purchase the land.

In reply I beg to say that on the 19th July last the Agent of Dominion Lands at Calgary instructed a Homestead Inspector to visit the land and furnish a sketch showing the location of your buildings and report in reference to the character thereof. In the meantime the land is still comprised within your lease of Ranche No.3166.

The Agent of Dominion Lands at Calgary is being requested by concurrent mail to expedite action as much as possible in order that no unnecessary delay may occur in arriving at a decision.

Your obedient servant,

Assistant Secretary.

E.C.Slade,Esq.,
Millerfield,
Alberta.

DO NOT WRITE ABOUT MORE THAN ONE SUBJECT IN THE SAME LETTER. WRITE LEGIBLY YOUR FULL NAME AND ADDRESS

ADDRESS YOUR REPLY
TO THE SECRETARY
DEPARTMENT OF THE INTERIOR
OTTAWA

IN YOUR REPLY
PLEASE QUOTE THIS
FILE No.
1305864
457996

Department of the Interior
Canada

Filed by
DEC 15 1921
J. C. Cowan.
Dom. Lands Branch.

Ottawa, 23rd November, 1921.

Sir,

Re ... 15-38-18-...4th M.
... Homestead - ... Dist. ... Edo.
Your ...-[illegible]-[illegible].

In reply to your letter of the 5th instant, with enclosures, you are informed that the report made on the North East quarter of Section 15, Township 38, Range 18, West of the 4th Meridian, is not satisfactory. Kindly have Homestead Inspector Loring supplement his report stating more specifically the particular Local Sub-divisions of that quarter-section on which the buildings are and their probable value. A valuation should also be placed on the particular Local Sub-divisions on which the buildings are located, and a further valuation placed on the entire quarter-section as a whole.

It is also desired that the Homestead Inspector report as to the buildings, if any, on the patented homestead, the South West quarter, and whether it is to be understood none of the residence claimed in the application for patent made and performed on the homestead quarter-section, but in reality was performed on the North East quarter, and if so, on what particular Local Sub-division.

It is assumed Homestead Inspector Loring will be able to furnish this information from his notes or from memory. Please see that the required supplementary report is procured as soon as possible.

Your obedient servant,

The Agent of Dominion Lands,
Calgary,
Alberta.

Assistant Secretary.

DO NOT WRITE ABOUT MORE THAN ONE SUBJECT IN THE SAME LETTER. WRITE LEGIBLY YOUR FULL NAME AND ADDRESS

ADDRESS YOUR REPLY
TO THE SECRETARY
DEPARTMENT OF THE INTERIOR
OTTAWA

IN YOUR REPLY
PLEASE QUOTE THIS
FILE No.

Department of the Interior

Canada

Ottawa, Feby 6th 1911.

H. .

DO NOT WRITE ABOUT MORE THAN ONE SUBJECT IN THE SAME LETTER. WRITE LEGIBLY YOUR FULL NAME AND ADDRESS.

ADDRESS YOUR REPLY
TO THE SECRETARY
DEPARTMENT OF THE INTERIOR
OTTAWA

IN YOUR REPLY
PLEASE QUOTE THIS
FILE NO.

457099
1389564

Department of the Interior

Canada

Copy to A...L.
Calgary.
Ref. 51972-[illegible]84.

Ottawa, 17th February, 1922

Sir:

[illegible] S.E. 13-30-18 W. 4th M.
Patented Homestead.
N.E. 13-30-18 W. 4th M.
Leased land.

In reference to your homestead, for which you have been granted letters patent on the strength of evidence submitted in your application for patent that the requisite settlement duties had been performed in accordance with the terms of your entry, I beg to say that a report recently made by an official of the Department establishes the fact that your buildings are located on the S.E. of the said section, and under the regulations [illegible] regulations, you cannot be given credit for residence performed thereon in connection with your homestead, and in strict compliance with the provisions of the Dominion Lands Act patent for your homestead should now be cancelled.

However, in view of your volunteer statement that you were not aware that you had located your buildings on the S.E. until survey of the land had been made, it has been decided to allow you to purchase the quarter-section on which your buildings are located at the rate of $3.00 per acre, which is now the minimum price for homestead lands.

The whole, or one-quarter of the purchase price should be remitted to the agent of Dominion Lands, Calgary, within 60 days, and the balance in three equal annual instalments subject to interest at 6% on the unpaid portion of the principal. The rate will be increased to 7% where the instalment is not paid on the due date thereof.

The privilege of purchase in this case is being made on the understanding that on completion of the purchase price, you will be given credit for residence performed on the N.E. in connection with your homestead, the S.E. of the same section.

Your obedient servant,

Assistant Secretary.

[illegible] C. Slade, Esq.,
Millerfield,
Alberta.

K.H.

DO NOT WRITE ABOUT MORE THAN ONE SUBJECT IN THE SAME LETTER. WRITE LEGIBLY YOUR FULL NAME AND ADDRESS

ADDRESS YOUR REPLY
TO THE SECRETARY
DEPARTMENT OF THE INTERIOR
OTTAWA

IN YOUR REPLY
PLEASE QUOTE THIS
FILE No

4570998
1389564

Department of the Interior
Canada

Ottawa, 21st March, 1922.

Memorandum:

Mr. Hume.

RE: S.E.¼. 13-38-18-W.4th.M.
Patented Homestead of D.C. Slade.
N.E.¼. 13-38-18-W.4th.M.
Leased to D.C. Slade.
.....

Through an error, this entrant placed his improvements for his homestead entry on the wrong quarter section, the North East of 13. Mr. Slade held the South East quarter under homestead entry and a number of other sections in the township under a twenty-one year lease. After making application for patent, Mr. Slade admitted that the buildings were on the North East quarter of the section and this statement was corroborated by the homestead inspector's report.

The case was submitted by Mr. Harris in his memorandum of the 6th of February last, hereunder marked, and it was decided that Mr. Slade might be allowed to purchase the whole of the North East quarter at $5.00 per acre and that, provided he did so, he might be allowed credit for residence performed thereon in connection with his homestead.

Mr. Slade was advised of this effect, in February last, and he now writes the department pointing out that he was advised by the party who made the survey of the township that his improvements were located on the South East quarter of Section 13 and that when making entry at Calgary, he was advised to the same effect and on this information, he made homestead entry for this quarter section.

He points out that the privilege of purchasing the North East quarter of section 13 would still leave him in a very awkward position, the land comprising the East half of 13 being so poor and rough that on the termination of leasing, the place by itself would have no value either for farming or for sale.

His letter continues as follows:-

"I would prefer, if not incompatible with existing "regulations, to abandon my homestead on S.E.¼. 13, pur-"chase the ½ section on which my improvements are sit-"uated either now or at the termination of my lease as "provided in section 15 of the regulations governing the "issue of leases and to make homestead entry on another

(Over)

"quarter section to be proved up in accordance
"with the provisions of the Dominion Lands Act.

"In regard to your price of $5.00 per
"acre for land would there be any allowance for
"waste land on such land as the N.E.¼. 13-28 18."

Please say what answer should
be made to Mr. Slade in regard to this matter.

J.P. *Department of the Interior,*

4570998.
1389564.

MEMO. *Ottawa,* 13th January, 19

Land Patents Branch.

N.½ 13-28-18-W. 4th M.
Sale - D.C.Slade - at rate of $5.00 per acre.

Would you kindly furnish me with a statement of the account in connection with the above described quarter-section. In this respect I would refer you to the letters hereunder from Mr. W.N. Greburn and Mr. D.C.Slade.

J. Davidson,
Dominion Lands Branch.

A.L.

DO NOT WRITE ABOUT MORE THAN ONE SUBJECT IN THE SAME LETTER. WRITE LEGIBLY YOUR FULL NAME AND ADDRESS

ADDRESS YOUR REPLY
TO THE SECRETARY
DEPARTMENT OF THE INTERIOR
OTTAWA

IN YOUR REPLY
PLEASE QUOTE THIS
FILE No.

Department of the Interior
Canada

Copy to A.W.L. Calgary.
Ref. 61972-85084.

Ottawa
25th March, 1922.

Sir,

RE: S.W.¼. 13-2[illegible]-18-[illegible].4th.M.
Patented [illegible]ected.
S.W.¼. 13-20-18-[illegible].4th.M.
Leased Land.
.....

I beg to acknowledge the receipt of your letter of the 7th instant in connection with the Departmental offer to allow you to purchase the North East quarter of Section 13 at the rate of $[illegible].00 per acre.

In reply, I beg to advise you that your alternative plan has been carefully considered by the Department but it is regretted that same cannot be entertained, and it will be necessary for you to comply with the terms of my letter of the 17th of February last.

Your obedient servant,

Assistant Secretary.

E.C. Slade, Esq.,
Millerfield,
Alberta.

1385535

Action

ALBERTA

No.

DEPARTMENT OF THE INTERIOR.

1901

Form No 7.

Form No 158.

Sworn Statement of

Dunham Darius James

in support of his application for Homestead Patent for North West of Section 16 Twp. 31 Rge. 6 of 5 Meridian.

Dunham Darius James age 39
Farmer, Ordobia, Ont
Hereby allegiance never severed
Jan 29 1902
Jan 1902 Jan 1 1902
Resided Kinton from Jan 1 1902 till date thereof

not absent

wife & family = 2 children.

Year	90	9	0 acres
"	4	3	9 "
"	5	20	12 "
"	6	08	41 "
"			"
"			"
"			"

Horses 07 - 07 - 07 - 07
Cattle 1 - 1 - 4 - 5

Frame 20x30 and 16 [illegible] $ 1500
16 acres 150 00
Granary 10x12 Office 14x20 75 00
Stable 10x12 Ice house 10x10

No - Mixed farming
No
No

Province of Ontario

To wit:

I, Dunham Darius James do solemnly swear that the answers to the foregoing questions are true and correct in every particular. That I claim a Patent for this Homestead under the provisions of the "Dominion Lands Act."

That I obtained an entry, and claim a Patent for the same for my own benefit, and not in the interest or for the benefit of any other person or persons whomsoever.

SO HELP ME GOD.

Sworn before me at Redbourn this 22 day of April 1902 having first been read over and explained to the said applicant

D. D. James

[illegible]
Agent for the Dominion Lands or
Local Homestead Inspector for the Rainy River District.

I recommend the foregoing application for Patent, believing that the homestead requirements of the "Dominion Lands Act" have, in this case, been complied with.

Dated at Ottawa this 26th day of April 1902

[illegible]
Local Agent for Dominion Lands for Rainy River District.

Ottawa, [illegible] 1902

Accepted as sufficient.

[illegible]
Commissioner.

The Officer taking this application for patent is requested to exercise particular care that the name of the homesteader is given in full and correctly spelt.

1389595

Sworn Statement of Robt Brown of Sec. 16

Twp. 31 Rge. 4 of 5 Meridian, in reference to the application for patent of D D Jones for NW

of Sec. 16 Twp. 31 Rge. 4 of 5 Meridian.

farmer

since he made entry

in the county

Jan 1902

From Jan 1902 to

date hereof

not absent

with him on

93 0

9

Horses 7 each year

cattle 10 & 05 x

Grain 20x30 add bush 600

to 2015

Canada

Province of Alberta

To Wit:

I, Robert Brown of D D Johnson

make oath and say that the answers to the foregoing questions are true and correct in every particular

SO HELP ME GOD

Sworn before me at D D Johnson

this 22 day of April 1907 Robert Brown

Have spoken in first read and explained to the said Witness.

H Macleod

Local Agent of Dominion Lands or Homestead Inspector.

for the District.

Sworn Statement of Elmer A Olson of Sec. 16

Twp. 31 Rge. 4 of 5 Meridian, in reference to the application for patent of D D Jones for NW

of Sec. 16 Twp. 31 Rge. 4 of 5 Meridian.

farmer

since he made entry

in the county

Jan 1902

Jan 1 1902

From Jan 1 02 to

date hereof

not absent

with him as stated

Horses each year

grain 20.3. add 16.1 500

Canada

Province of Alberta

To Wit:

I, Elmer A Olson of D D Johnson

make oath and say that the answers to the foregoing questions are true and correct in every particular

SO HELP ME GOD

Sworn before me at D D Johnson

this 22 day of April 1907 Elmer A Olson

Have spoken that read and explained to the said Witness.

H Macleod

Local Agent of Dominion Lands or Homestead Inspector.

for the District.

Form 31 a

File No. 13 / 1595

Department of the Interior.

OTTAWA, JUN 19 1907

Sir :—

I have to inform you that a patent for S.W. 1/4
of Section 16
in Township 21
Range 14
West of the 5th
Meridian,
bearing date the 24th day of JUNE, 1907
has issued and is now being prepared and that
it has been forwarded to the Registrar of the Land Registration
District of SOUTH ALBERTA.
who will issue the certificate of title upon receipt of your application
for the same, on proper payment of the proper fees therefor.

In any further communication with this office with respect to the matter
with that object, quote from your full name and your Post Office
address. His address is THE REGISTRAR,
[illegible]

I am Sir,

Your obedient servant,

PERLEY G. KEYES,

Secretary.

To [illegible]
[illegible]
[illegible]

ALBERTA

No. 1380597

DEPARTMENT OF THE INTERIOR.

1907

Form No 7.

Sworn Statement of

in support of his application for Homestead Patent for

of Section 26 Twp. 23 Rge. 24 of 4th Meridian.

Form 1.

I, solemnly swear that the answers to the foregoing questions are true and correct in every particular. That I claim a Patent for this Homestead under the provisions of the "Dominion Lands Act."

That I obtained an entry, and entered the land for the sole benefit, and for the interest or for the benefit of any other person or persons whomsoever.

SO HELP ME GOD.

Sworn before me at
this day of
having first been read over and explained to the said
applicant.

Agent of the Dominion Lands, or

Homestead Inspector for the District.

I recommend the foregoing application for Patent, believing that the homestead requirements of the "Dominion Lands Act" have, in this case, been complied with.

Dated at

Local Agent for Dominion Lands for District.

Ottawa, 19

Accepted as sufficient.

Acting Deputy. Commissioner

The Officer taking this application for patent is requested to exercise particular care that the name of the homesteader is given in full and correctly spelt.

1389597

Sworn Statement of [illegible] of Sec. 29

Twp. 33 Rge. 24 of 4 Meridian, in reference to the application for patent of [illegible] for [illegible] of Sec. 28 Twp 33 Rge 24 of 4 Meridian.

Name

[illegible] 33 24 4

[illegible]

[illegible]

[illegible]

Form A.

No.

APPLICATION FOR A HOMESTEAD ENTRY.

I,

a

Land Homestead Entry, under the

Dominion Lands Act, for the

of the Township in the

of the

Meridian.

District

To

AFFIDAVIT IN SUPPORT OF

CLAIM FOR A HOMESTEAD ENTRY

BY A PERSON WHO HAS NOT PREVIOUSLY OBTAINED HOMESTEAD ENTRY.

I,

Sworn

to

before me

at

No. Application

DISTRICT

APPLICATION FOR

HOMESTEAD

A[illegible] a person who has not previously
obtained a entry.

Name

Date

Form 31 a.

File No

Department of the Interior.

OTTAWA,

Sir :—

I have to inform you that a patent for
of Section
in Township
Range
West of the
Meridian,
bearing date the
has issued in your name, and that
it has been forwarded to the Registrar of the Land Registration
District of
who will issue the certificate of title upon receipt of your application
him therefor, and upon payment of the proper fees, if any.

For this purpose please place yourself in communication
with that officer, giving him your full name and Post Office
address. His address is

I am Sir,

Your obedient servant,

PERLEY G. KEYES,

Secretary.

To

No. 1389619

DEPARTMENT OF THE INTERIOR.

1907

From Town of [illegible]

Date

(Received)

Subject: [illegible]

Sundries

Form No. 1

Anim.

ALBERTA

581772

Form A.

Form No. 1.

No. 37167

Application for Entry for a Homestead, a Pre-emption or a Purchased Homestead.

3.

I, William Arthur Brooks of

hereby apply for an Entry

for land under the provisions of Section

of the Dominion Lands Act, for the

Quarter Section

in Township

Range

West of the

Meridian.

2.—I am a British subject

3.—I am a citizen

and it is my intention to reside upon the land

William Arthur

Brooks

Witness

Witness

Form B.

Affidavit in support of an Application for Entry for a Homestead, a Pre-emption or a Purchased Homestead

I, [illegible],

of [illegible], do solemnly swear (or affirm, as the case may be) that I am over eighteen years of age; that to the best of my knowledge and belief the land in respect of which my application is made is agricultural land actually open to entry and that the statements contained in the said application are true; that there are no improvements on the said land; that there are no indications that the application is made directly or indirectly for the use and benefit, with the intention of my residing upon and cultivating the said land and not for the use or benefit of any other person or persons whomsoever.

(2.) That I have not heretofore obtained an Entry for a Homestead or Purchased Homestead.

(3.) That I obtained Entry for a Homestead on the

day of , 19 , for Quarter of

Section , Township , Range

of the Meridian, but forfeited or abandoned said entry.

4.) That this application is made for the purpose of securing the said land, and neither directly nor indirectly for the use or benefit of any other person or persons whomsoever.

5. That my homestead entry ~~is in good~~ standing at this date.

Sworn before me at [illegible]

this day of , 19 .

[illegible]

[illegible]

[illegible]

[illegible]

Note: Strike out paragraph 2 if applicant has already received entry.

Note: Paragraph 3 to be struck out when applicant has not received entry.

Form No. 158

.n Statement of William Arthur Brookes

in support of his

application for Homestead Patent for NE

of Section 23 Township 43 Range 2

of 4 Meridian.

1. What is your name, occupation and Post Office address? — William Arthur Brookes age 30 former Chaumox Alta

2. (1) Are you a British subject? — yes
(2) If not, what is your nationality? — By Birth

3. (1) When did you make entry for your homestead? — May 6/09
(2) When did you begin actual residence upon it? — May 1909
(3) When did you build your house upon it? — May 6/09
(4) When did you move into your house? — May 6/09 — May 9/12

4. What is the area of your homestead? — 332 643

5. (1) Have you ever been absent from your homestead? — never absent
(2) If so, for what length of time and when? — wife always resided with me

6. (1) Have you cultivated any portion of your homestead? —
(2) If so, how many acres have you under cultivation this year?

7. Has your wife resided with you on your homestead? —
(a) When did she commence residence thereon? —
(b) If she was absent, what was the cause of her absence?

8. (a) What is the value of your buildings and improvements? —

(b) What portion of your cultivated land is under crop this year? —

(c) How much land have you broken in each year on your homestead to date? (State how many acres you have broken each year.)

Year 1909	30		
Year 910	10		20
Year 911	10		40
Year 912			50
Year			
Year			

(d) What stock (if any) do you own the owner have you had on your homestead each year since date of perfecting entry?

1909 —	10	cattle	3 horses
1910 —	15	"	4 "
1911 —	28	"	6 "
1912 —		"	5

Clear in Timber Branch

Date

9. (a) What is the character of your house? — 26 x 28 lumber value $175.00
(b) What other buildings have you erected on your homestead? What is the character and value of each? — frame granary " 100.00; stable & outbuildings " 150.00; 1 log " " 200.00
(c) What extent of land have you fenced and what is the character of your fence? — all fenced cross fenced 150 acres
(d) Are there any mineral or other valuable deposits on your land? — yes mineral
(e) Have you any timber on your land? If so, how much and what is the character of it? — yes
(f) Have you any coal on your land? If so, how much? — No

Canada
Province of Alberta

I, William A. Brookes do solemnly swear that the answers to the foregoing questions are true and correct in every particular. That I make this Patent for the Homestead entry for the purpose of obtaining a Patent for the said land in accordance with the provisions of the Dominion Lands Act.

That I have not entered into any agreement or arrangement, nor do I intend to enter into any agreement or arrangement, directly or indirectly, with any person or persons, corporation or corporations whomsoever, by which the said land may be conveyed or leased, or in any way transferred before Patent issues, or for the benefit of any person or persons, corporation or corporations whomsoever.

Sworn before me at Hanmight in the Province of Alberta this 9th day of May A.D. 1912 — William A. Brookes

N.C.M.
A Commissioner for Oaths in and for the Province of Alberta

I recommend the Entry for which this application is made to the favourable consideration of the Minister of the Interior, as the same appears to be in accordance with the Dominion Lands Act.

Dated at Lethbridge, Alta. this 9th day of May 1912 — A.H. Clark
Agent [illegible]

I hereby certify that [illegible] has duly produced evidence showing ownership of the [illegible] of Section [illegible] Township [illegible] Range [illegible] West of the [illegible] Meridian, from the [illegible] day of [illegible] to the present time; that all payments have been made to date, and that at least one-sixth of the purchase price has been paid.

Date [illegible] Local Agent.

Ottawa [illegible]

Accepted as sufficient, [illegible]

[illegible]

The Officer taking this application for patent is requested to exercise particular care that the name of the homesteader is given in full and correctly spelled.

Sworn Statement of H H Hay

of Section 22 Township 43 Range 2

of H

Meridian, in reference to the application for patent of

H a Brookes NE of Section 28

Township 43 Range 2 W 4th Meridian.

1. What is your occupation?

2. Where is your post office address?

3. How long have you resided upon the land in question?

4. How long have you resided upon your present homestead?

5. Have you ever made any other homestead entry? If so, when, where, and what has become of the same?

6. How many acres of land have you under cultivation?

7. What crops have you raised each year since you have resided upon your homestead?

8. What is the value of your buildings?

9. What is the value of your fencing?

10. What is the value of your stock?

11. Have you any coal on your land?

12. Have you any timber for sale?

former 3 yr Cert
from 2/09 - May 9/12
on 22-43-2 wmt

May 1909 May 6/09

May 6/09 - May 9/12

/

wife always resided 26877 156 thereon.

909	30	
910	10	30
911	10	40
912		50

1909 - 10 Cattle 3 horses
1910 - 15 " "
1911 - 28 " 6
1912 - 15 " 5

26 x 28 frame roof 415.00
all fenced cross fenced 150.00
frame granary 100.00
3 sod buildings 150.00
1 log 200.00
No
Yes

Canada
Province of Alberta
I H H Hay

Sworn at Claresholm
this 9th day of May A.D. 1912
before me
N Craig
A Commissioner for Oaths

Claresholm
W H Hay

Sworn Statement of S D Masters

of Section 20 Township 43 Range 2

of H

Meridian, in reference to the application for patent of

H a Brookes for NE of Section 28

Township 43 Range 2 W 4th Meridian.

former 3 yr Cert.
Feb 1906 - July 2/06 May 1/07 -
July 2/07 Dec 1/07 - May 9/12
on 20-43 wmt

May 1909 May 6/09

May 6/09 - May 9/12

/

wife always resided
with him

909	30	
910	10	30
911	10	40
912		50

1909 - 10 Cattle 3 horses
1910 - 15 " 4
1911 - 28 " 6
1912 - 15 " 5

26 x 28 Lumber value 415.00
all fenced cross fenced 150.00
frame granary 100.00
Sod barn 150.00
1 log 200.00
No
Yes

Canada
Province of Alberta
I S D Masters

Sworn at Claresholm
this 9th day of May A.D. 1912
before me
N Craig
A Commissioner for Oaths

Claresholm

Form 31 a.
[illegible]

File No. [illegible]

Department of the Interior.

OTTAWA, 191

Sir: –

I have to inform you that a patent for [illegible]
of Section [illegible] in Township [illegible]
Range [illegible] West of the [illegible] Meridian
bearing date the [illegible]
has issued in your name, and that
it has been forwarded to the Registrar of the Land Registration
District of [illegible]
who will issue the certificate of title upon receipt of your application
therefor and upon payment of the proper fees, if any.

For the purpose please place yourself in communication with
the Registrar giving him your full name and your Post Office address
in [illegible]

I am, Sir,

Your obedient servant,

PERLEY G. KEYES,

Secretary.

To [illegible]

Action.

ALBERTA

No. 1389624

DEPARTMENT OF THE INTERIOR.

1907

From Geo. W. Ham, Wetaskiwin

Date (when rec'd) 3/5

Subject.

Form No. 2

4 3 11

Form No. 154
30,000-9-11

Sworn Statement of Michael Charles Robson in support

of his application for Homestead Patent for SW

of NW Sec. 14 Thp. 36 Rge. 12 W. of 4th Meridian.

Michael Charles Robson, NE¼ 22
formerly Barrymill alta
yes yes.
Lutheran

1. What is your name in full? Give your address.

2. (a) Are you a British subject by birth or naturalization? If by naturalization, give date and place of naturalization.

Note: If you are not a British subject you cannot obtain a homestead entry, but may secure one by declaring your intention to become a British subject.

3. (a) Where did you make entry for your homestead? If you made entry at more than one land office, state when and where you made each entry.

(b) Where is your homestead? Give full description by number of quarter-section, section, township and range.

(c) When did you begin actual residence upon your homestead?

(d) Where have you resided since making entry for your homestead? Give post office address.

(e) Where was your residence during the time mentioned in your last answer?

(f) Have you been absent from your homestead at any time since you began residence upon it? If so, state when and for how long.

(g) Have you been absent from Canada at any time since you made entry for your homestead? If so, state when and for how long.

(h) Have you been employed at any time since you made entry for your homestead? If so, state when, where and by whom.

(i) Have you any other homestead entry? If so, state where.

(j) Have you any pre-emption entry? If so, state where.

(k) Have you a timber berth? If so, state where.

(l) Have you a timber permit? If so, state where.

(m) Have you a coal entry? If so, state where.

(n) Have you a coal permit? If so, state where.

(o) Have you a mining claim? If so, state where.

(p) Have you a mining lease? If so, state where.

(q) Have you a mining permit? If so, state where.

(r) Have you a grazing lease? If so, state where.

(s) Have you a grazing permit? If so, state where.

(t) Have you a hay permit? If so, state where.

(u) Have you a water power lease? If so, state where.

(v) Have you a water power permit? If so, state where.

(w) Have you a right of purchase? If so, state where.

(x) Have you a lease of Dominion lands? If so, state where.

(y) Have you a lease of Dominion lands with right of purchase? If so, state where.

(z) Have you a license to cut timber? If so, state where.

(aa) Have you a timber sale? If so, state where.

(bb) Have you a mineral claim? If so, state where.

(cc) Have you a mineral lease? If so, state where.

(dd) Have you a mineral permit? If so, state where.

(ee) Have you a petroleum lease? If so, state where.

(ff) Have you a petroleum permit? If so, state where.

(gg) Have you a natural gas lease? If so, state where.

(hh) Have you a natural gas permit? If so, state where.

(ii) Have you a coal lease? If so, state where.

(jj) Have you a coal permit? If so, state where.

(kk) Have you a quarry lease? If so, state where.

(ll) Have you a quarry permit? If so, state where.

(mm) Have you a placer mining claim? If so, state where.

(nn) Have you a placer mining lease? If so, state where.

(oo) Have you a placer mining permit? If so, state where.

(pp) Have you a dredging lease? If so, state where.

(qq) Have you a dredging permit? If so, state where.

(rr) Have you a hydraulic lease? If so, state where.

(ss) Have you a hydraulic permit? If so, state where.

(tt) Have you a drainage lease? If so, state where.

(uu) Have you a drainage permit? If so, state where.

(vv) Have you a irrigation lease? If so, state where.

(ww) Have you a irrigation permit? If so, state where.

(xx) Have you a reclamation lease? If so, state where.

(yy) Have you a reclamation permit? If so, state where.

(zz) Have you a forest reserve lease? If so, state where.

(aaa) Have you a forest reserve permit? If so, state where.

(bbb) Have you a national park lease? If so, state where.

(ccc) Have you a national park permit? If so, state where.

(ddd) Have you a game preserve lease? If so, state where.

(eee) Have you a game preserve permit? If so, state where.

(fff) Have you a bird sanctuary lease? If so, state where.

(ggg) Have you a bird sanctuary permit? If so, state where.

(hhh) Have you a fish hatchery lease? If so, state where.

(iii) Have you a fish hatchery permit? If so, state where.

(jjj) Have you a fish ladder lease? If so, state where.

(kkk) Have you a fish ladder permit? If so, state where.

(lll) Have you a fish screen lease? If so, state where.

(mmm) Have you a fish screen permit? If so, state where.

(nnn) Have you a fish trap lease? If so, state where.

(ooo) Have you a fish trap permit? If so, state where.

(ppp) Have you a fish weir lease? If so, state where.

(qqq) Have you a fish weir permit? If so, state where.

(rrr) Have you a fish net lease? If so, state where.

(sss) Have you a fish net permit? If so, state where.

(ttt) Have you a fish line lease? If so, state where.

(uuu) Have you a fish line permit? If so, state where.

(vvv) Have you a fish spear lease? If so, state where.

(www) Have you a fish spear permit? If so, state where.

(xxx) Have you a fish gaff lease? If so, state where.

(yyy) Have you a fish gaff permit? If so, state where.

(zzz) Have you a fish club lease? If so, state where.

(aaaa) Have you a fish club permit? If so, state where.

(bbbb) Have you a fish association lease? If so, state where.

(cccc) Have you a fish association permit? If so, state where.

(dddd) Have you a fish society lease? If so, state where.

(eeee) Have you a fish society permit? If so, state where.

(ffff) Have you a fish league lease? If so, state where.

(gggg) Have you a fish league permit? If so, state where.

(hhhh) Have you a fish union lease? If so, state where.

(iiii) Have you a fish union permit? If so, state where.

(jjjj) Have you a fish company lease? If so, state where.

(kkkk) Have you a fish company permit? If so, state where.

(llll) Have you a fish corporation lease? If so, state where.

(mmmm) Have you a fish corporation permit? If so, state where.

(nnnn) Have you a fish partnership lease? If so, state where.

(oooo) Have you a fish partnership permit? If so, state where.

(pppp) Have you a fish individual lease? If so, state where.

(qqqq) Have you a fish individual permit? If so, state where.

(rrrr) Have you a fish estate lease? If so, state where.

(ssss) Have you a fish estate permit? If so, state where.

(tttt) Have you a fish trust lease? If so, state where.

(uuuu) Have you a fish trust permit? If so, state where.

(vvvv) Have you a fish agency lease? If so, state where.

(wwww) Have you a fish agency permit? If so, state where.

(xxxx) Have you a fish office lease? If so, state where.

(yyyy) Have you a fish office permit? If so, state where.

(zzzz) Have you a fish building lease? If so, state where.

(aaaaa) Have you a fish building permit? If so, state where.

(bbbbb) Have you a fish yard lease? If so, state where.

(ccccc) Have you a fish yard permit? If so, state where.

(ddddd) Have you a fish pond lease? If so, state where.

(eeeee) Have you a fish pond permit? If so, state where.

(fffff) Have you a fish river lease? If so, state where.

(ggggg) Have you a fish river permit? If so, state where.

(hhhhh) Have you a fish lake lease? If so, state where.

(iiiii) Have you a fish lake permit? If so, state where.

(jjjjj) Have you a fish ocean lease? If so, state where.

(kkkkk) Have you a fish ocean permit? If so, state where.

(lllll) Have you a fish sea lease? If so, state where.

(mmmmm) Have you a fish sea permit? If so, state where.

(nnnnn) Have you a fish gulf lease? If so, state where.

(ooooo) Have you a fish gulf permit? If so, state where.

(ppppp) Have you a fish bay lease? If so, state where.

(qqqqq) Have you a fish bay permit? If so, state where.

(rrrrr) Have you a fish harbour lease? If so, state where.

(sssss) Have you a fish harbour permit? If so, state where.

(ttttt) Have you a fish port lease? If so, state where.

(uuuuu) Have you a fish port permit? If so, state where.

(vvvvv) Have you a fish city lease? If so, state where.

(wwwww) Have you a fish city permit? If so, state where.

(xxxxx) Have you a fish town lease? If so, state where.

(yyyyy) Have you a fish town permit? If so, state where.

(zzzzz) Have you a fish village lease? If so, state where.

(aaaaaa) Have you a fish village permit? If so, state where.

(bbbbbb) Have you a fish hamlet lease? If so, state where.

(cccccc) Have you a fish hamlet permit? If so, state where.

(dddddd) Have you a fish settlement lease? If so, state where.

(eeeeee) Have you a fish settlement permit? If so, state where.

(ffffff) Have you a fish colony lease? If so, state where.

(gggggg) Have you a fish colony permit? If so, state where.

(hhhhhh) Have you a fish province lease? If so, state where.

(iiiiii) Have you a fish province permit? If so, state where.

(jjjjjj) Have you a fish country lease? If so, state where.

(kkkkkk) Have you a fish country permit? If so, state where.

(llllll) Have you a fish continent lease? If so, state where.

(mmmmmm) Have you a fish continent permit? If so, state where.

(nnnnnn) Have you a fish world lease? If so, state where.

(oooooo) Have you a fish world permit? If so, state where.

(pppppp) Have you a fish universe lease? If so, state where.

(qqqqqq) Have you a fish universe permit? If so, state where.

(rrrrrr) Have you a fish infinity lease? If so, state where.

(ssssss) Have you a fish infinity permit? If so, state where.

(tttttt) Have you a fish eternity lease? If so, state where.

(uuuuuu) Have you a fish eternity permit? If so, state where.

(vvvvvv) Have you a fish God lease? If so, state where.

(wwwwww) Have you a fish God permit? If so, state where.

(xxxxxx) Have you a fish Christ lease? If so, state where.

(yyyyyy) Have you a fish Christ permit? If so, state where.

(zzzzzz) Have you a fish Holy Ghost lease? If so, state where.

(aaaaaaa) Have you a fish Holy Ghost permit? If so, state where.

(bbbbbbb) Have you a fish Trinity lease? If so, state where.

(ccccccc) Have you a fish Trinity permit? If so, state where.

(ddddddd) Have you a fish Unity lease? If so, state where.

(eeeeeee) Have you a fish Unity permit? If so, state where.

(fffffff) Have you a fish Deity lease? If so, state where.

(ggggggg) Have you a fish Deity permit? If so, state where.

(hhhhhhh) Have you a fish Supreme Being lease? If so, state where.

(iiiiiii) Have you a fish Supreme Being permit? If so, state where.

(jjjjjjj) Have you a fish Creator lease? If so, state where.

(kkkkkkk) Have you a fish Creator permit? If so, state where.

(lllllll) Have you a fish Maker lease? If so, state where.

(mmmmmmm) Have you a fish Maker permit? If so, state where.

(nnnnnnn) Have you a fish Father lease? If so, state where.

(ooooooo) Have you a fish Father permit? If so, state where.

(ppppppp) Have you a fish Son lease? If so, state where.

(qqqqqqq) Have you a fish Son permit? If so, state where.

(rrrrrrr) Have you a fish Holy Spirit lease? If so, state where.

(sssssss) Have you a fish Holy Spirit permit? If so, state where.

(ttttttt) Have you a fish Trinity lease? If so, state where.

(uuuuuuu) Have you a fish Trinity permit? If so, state where.

(vvvvvvv) Have you a fish Unity lease? If so, state where.

(wwwwwww) Have you a fish Unity permit? If so, state where.

(xxxxxxx) Have you a fish Deity lease? If so, state where.

(yyyyyyy) Have you a fish Deity permit? If so, state where.

(zzzzzzz) Have you a fish Supreme Being lease? If so, state where.

(aaaaaaaa) Have you a fish Supreme Being permit? If so, state where.

(bbbbbbbb) Have you a fish Creator lease? If so, state where.

(cccccccc) Have you a fish Creator permit? If so, state where.

(dddddddd) Have you a fish Maker lease? If so, state where.

(eeeeeeee) Have you a fish Maker permit? If so, state where.

(ffffffff) Have you a fish Father lease? If so, state where.

(gggggggg) Have you a fish Father permit? If so, state where.

(hhhhhhhh) Have you a fish Son lease? If so, state where.

(iiiiiiii) Have you a fish Son permit? If so, state where.

(jjjjjjjj) Have you a fish Holy Spirit lease? If so, state where.

(kkkkkkkk) Have you a fish Holy Spirit permit? If so, state where.

(llllllll) Have you a fish Trinity lease? If so, state where.

(mmmmmmmm) Have you a fish Trinity permit? If so, state where.

(nnnnnnnn) Have you a fish Unity lease? If so, state where.

(oooooooo) Have you a fish Unity permit? If so, state where.

(pppppppp) Have you a fish Deity lease? If so, state where.

(qqqqqqqq) Have you a fish Deity permit? If so, state where.

(rrrrrrrr) Have you a fish Supreme Being lease? If so, state where.

(ssssssss) Have you a fish Supreme Being permit? If so, state where.

(tttttttt) Have you a fish Creator lease? If so, state where.

(uuuuuuuu) Have you a fish Creator permit? If so, state where.

(vvvvvvvv) Have you a fish Maker lease? If so, state where.

(wwwwwwww) Have you a fish Maker permit? If so, state where.

(xxxxxxxx) Have you a fish Father lease? If so, state where.

(yyyyyyyy) Have you a fish Father permit? If so, state where.

(zzzzzzzz) Have you a fish Son lease? If so, state where.

(aaaaaaaaa) Have you a fish Son permit? If so, state where.

(bbbbbbbbb) Have you a fish Holy Spirit lease? If so, state where.

(ccccccccc) Have you a fish Holy Spirit permit? If so, state where.

(ddddddddd) Have you a fish Trinity lease? If so, state where.

(eeeeeeeee) Have you a fish Trinity permit? If so, state where.

(fffffffff) Have you a fish Unity lease? If so, state where.

(ggggggggg) Have you a fish Unity permit? If so, state where.

(hhhhhhhhh) Have you a fish Deity lease? If so, state where.

(iiiiiiiii) Have you a fish Deity permit? If so, state where.

(jjjjjjjjj) Have you a fish Supreme Being lease? If so, state where.

(kkkkkkkkk) Have you a fish Supreme Being permit? If so, state where.

(lllllllll) Have you a fish Creator lease? If so, state where.

(mmmmmmmmm) Have you a fish Creator permit? If so, state where.

(nnnnnnnnn) Have you a fish Maker lease? If so, state where.

(ooooooooo) Have you a fish Maker permit? If so, state where.

(ppppppppp) Have you a fish Father lease? If so, state where.

(qqqqqqqqq) Have you a fish Father permit? If so, state where.

(rrrrrrrrr) Have you a fish Son lease? If so, state where.

(sssssssss) Have you a fish Son permit? If so, state where.

(ttttttttt) Have you a fish Holy Spirit lease? If so, state where.

(uuuuuuuuu) Have you a fish Holy Spirit permit? If so, state where.

(vvvvvvvvv) Have you a fish Trinity lease? If so, state where.

(wwwwwwwww) Have you a fish Trinity permit? If so, state where.

(xxxxxxxxx) Have you a fish Unity lease? If so, state where.

(yyyyyyyyy) Have you a fish Unity permit? If so, state where.

(zzzzzzzzz) Have you a fish Deity lease? If so, state where.

(aaaaaaaaaa) Have you a fish Deity permit? If so, state where.

(bbbbbbbbbb) Have you a fish Supreme Being lease? If so, state where.

(cccccccccc) Have you a fish Supreme Being permit? If so, state where.

(dddddddddd) Have you a fish Creator lease? If so, state where.

(eeeeeeeeee) Have you a fish Creator permit? If so, state where.

(ffffffffff) Have you a fish Maker lease? If so, state where.

(gggggggggg) Have you a fish Maker permit? If so, state where.

(hhhhhhhhhh) Have you a fish Father lease? If so, state where.

(iiiiiiiiii) Have you a fish Father permit? If so, state where.

(jjjjjjjjjj) Have you a fish Son lease? If so, state where.

(kkkkkkkkkk) Have you a fish Son permit? If so, state where.

(llllllllll) Have you a fish Holy Spirit lease? If so, state where.

(mmmmmmmmmm) Have you a fish Holy Spirit permit? If so, state where.

(nnnnnnnnnn) Have you a fish Trinity lease? If so, state where.

(oooooooooo) Have you a fish Trinity permit? If so, state where.

(pppppppppp) Have you a fish Unity lease? If so, state where.

(qqqqqqqqqq) Have you a fish Unity permit? If so, state where.

(rrrrrrrrrr) Have you a fish Deity lease? If so, state where.

(ssssssssss) Have you a fish Deity permit? If so, state where.

(tttttttttt) Have you a fish Supreme Being lease? If so, state where.

(uuuuuuuuuu) Have you a fish Supreme Being permit? If so, state where.

(vvvvvvvvvv) Have you a fish Creator lease? If so, state where.

(wwwwwwwwww) Have you a fish Creator permit? If so, state where.

(xxxxxxxxxx) Have you a fish Maker lease? If so, state where.

(yyyyyyyyyy) Have you a fish Maker permit? If so, state where.

(zzzzzzzzzz) Have you a fish Father lease? If so, state where.

(aaaaaaaaaaa) Have you a fish Father permit? If so, state where.

(bbbbbbbbbbb) Have you a fish Son lease? If so, state where.

(ccccccccccc) Have you a fish Son permit? If so, state where.

(ddddddddddd) Have you a fish Holy Spirit lease? If so, state where.

(eeeeeeeeeee) Have you a fish Holy Spirit permit? If so, state where.

(fffffffffff) Have you a fish Trinity lease? If so, state where.

(ggggggggggg) Have you a fish Trinity permit? If so, state where.

(hhhhhhhhhhh) Have you a fish Unity lease? If so, state where.

(iiiiiiiiiii) Have you a fish Unity permit? If so, state where.

(jjjjjjjjjjj) Have you a fish Deity lease? If so, state where.

(kkkkkkkkkkk) Have you a fish Deity permit? If so, state where.

(lllllllllll) Have you a fish Supreme Being lease? If so, state where.

(mmmmmmmmmmm) Have you a fish Supreme Being permit? If so, state where.

(nnnnnnnnnnn) Have you a fish Creator lease? If so, state where.

(ooooooooooo) Have you a fish Creator permit? If so, state where.

(ppppppppppp) Have you a fish Maker lease? If so, state where.

(qqqqqqqqqqq) Have you a fish Maker permit? If so, state where.

(rrrrrrrrrrr) Have you a fish Father lease? If so, state where.

(sssssssssss) Have you a fish Father permit? If so, state where.

(ttttttttttt) Have you a fish Son lease? If so, state where.

(uuuuuuuuuuu) Have you a fish Son permit? If so, state where.

(vvvvvvvvvvv) Have you a fish Holy Spirit lease? If so, state where.

(wwwwwwwwwww) Have you a fish Holy Spirit permit? If so, state where.

(xxxxxxxxxxx) Have you a fish Trinity lease? If so, state where.

(yyyyyyyyyyy) Have you a fish Trinity permit? If so, state where.

(zzzzzzzzzzz) Have you a fish Unity lease? If so, state where.

(aaaaaaaaaaaa) Have you a fish Unity permit? If so, state where.

(bbbbbbbbbbbb) Have you a fish Deity lease? If so, state where.

(cccccccccccc) Have you a fish Deity permit? If so, state where.

(dddddddddddd) Have you a fish Supreme Being lease? If so, state where.

(eeeeeeeeeeee) Have you a fish Supreme Being permit? If so, state where.

(ffffffffffff) Have you a fish Creator lease? If so, state where.

(gggggggggggg) Have you a fish Creator permit? If so, state where.

(hhhhhhhhhhhh) Have you a fish Maker lease? If so, state where.

(iiiiiiiiiiii) Have you a fish Maker permit? If so, state where.

(jjjjjjjjjjjj) Have you a fish Father lease? If so, state where.

(kkkkkkkkkkkk) Have you a fish Father permit? If so, state where.

(llllllllllll) Have you a fish Son lease? If so, state where.

(mmmmmmmmmmmm) Have you a fish Son permit? If so, state where.

(nnnnnnnnnnnn) Have you a fish Holy Spirit lease? If so, state where.

(oooooooooooo) Have you a fish Holy Spirit permit? If so, state where.

(pppppppppppp) Have you a fish Trinity lease? If so, state where.

(qqqqqqqqqqqq) Have you a fish Trinity permit? If so, state where.

(rrrrrrrrrrrr) Have you a fish Unity lease? If so, state where.

(ssssssssssss) Have you a fish Unity permit? If so, state where.

(tttttttttttt) Have you a fish Deity lease? If so, state where.

(uuuuuuuuuuuu) Have you a fish Deity permit? If so, state where.

(vvvvvvvvvvvv) Have you a fish Supreme Being lease? If so, state where.

(wwwwwwwwwwww) Have you a fish Supreme Being permit? If so, state where.

(xxxxxxxxxxxx) Have you a fish Creator lease? If so, state where.

(yyyyyyyyyyyy) Have you a fish Creator permit? If so, state where.

(zzzzzzzzzzzz) Have you a fish Maker lease? If so, state where.

(aaaaaaaaaaaaa) Have you a fish Maker permit? If so, state where.

(bbbbbbbbbbbbb) Have you a fish Father lease? If so, state where.

(ccccccccccccc) Have you a fish Father permit? If so, state where.

(ddddddddddddd) Have you a fish Son lease? If so, state where.

(eeeeeeeeeeeee) Have you a fish Son permit? If so, state where.

(fffffffffffff) Have you a fish Holy Spirit lease? If so, state where.

(ggggggggggggg) Have you a fish Holy Spirit permit? If so, state where.

(hhhhhhhhhhhhh) Have you a fish Trinity lease? If so, state where.

(iiiiiiiiiiiii) Have you a fish Trinity permit? If so, state where.

(jjjjjjjjjjjjj) Have you a fish Unity lease? If so, state where.

(kkkkkkkkkkkkk) Have you a fish Unity permit? If so, state where.

(lllllllllllll) Have you a fish Deity lease? If so, state where.

(mmmmmmmmmmmmm) Have you a fish Deity permit? If so, state where.

(nnnnnnnnnnnnn) Have you a fish Supreme Being lease? If so, state where.

(ooooooooooooo) Have you a fish Supreme Being permit? If so, state where.

(ppppppppppppp) Have you a fish Creator lease? If so, state where.

(qqqqqqqqqqqqq) Have you a fish Creator permit? If so, state where.

(rrrrrrrrrrrrr) Have you a fish Maker lease? If so, state where.

(sssssssssssss) Have you a fish Maker permit? If so, state where.

(ttttttttttttt) Have you a fish Father lease? If so, state where.

(uuuuuuuuuuuuu) Have you a fish Father permit? If so, state where.

(vvvvvvvvvvvvv) Have you a fish Son lease? If so, state where.

(wwwwwwwwwwwww) Have you a fish Son permit? If so, state where.

(xxxxxxxxxxxxx) Have you a fish Holy Spirit lease? If so, state where.

(yyyyyyyyyyyyy) Have you a fish Holy Spirit permit? If so, state where.

(zzzzzzzzzzzzz) Have you a fish Trinity lease? If so, state where.

(aaaaaaaaaaaaaa) Have you a fish Trinity permit? If so, state where.

(bbbbbbbbbbbbbb) Have you a fish Unity lease? If so, state where.

(cccccccccccccc) Have you a fish Unity permit? If so, state where.

(dddddddddddddd) Have you a fish Deity lease? If so, state where.

(eeeeeeeeeeeeee) Have you a fish Deity permit? If so, state where.

(ffffffffffffff) Have you a fish Supreme Being lease? If so, state where.

(gggggggggggggg) Have you a fish Supreme Being permit? If so, state where.

(hhhhhhhhhhhhhh) Have you a fish Creator lease? If so, state where.

(iiiiiiiiiiiiii) Have you a fish Creator permit? If so, state where.

(jjjjjjjjjjjjjj) Have you a fish Maker lease? If so, state where.

(kkkkkkkkkkkkkk) Have you a fish Maker permit? If so, state where.

(llllllllllllll) Have you a fish Father lease? If so, state where.

(mmmmmmmmmmmmmm) Have you a fish Father permit? If so, state where.

(nnnnnnnnnnnnnn) Have you a fish Son lease? If so, state where.

(oooooooooooooo) Have you a fish Son permit? If so, state where.

(pppppppppppppp) Have you a fish Holy Spirit lease? If so, state where.

(qqqqqqqqqqqqqq) Have you a fish Holy Spirit permit? If so, state where.

(rrrrrrrrrrrrrr) Have you a fish Trinity lease? If so, state where.

(ssssssssssssss) Have you a fish Trinity permit? If so, state where.

(tttttttttttttt) Have you a fish Unity lease? If so, state where.

(uuuuuuuuuuuuuu) Have you a fish Unity permit? If so, state where.

(vvvvvvvvvvvvvv) Have you a fish Deity lease? If so, state where.

(wwwwwwwwwwwwww) Have you a fish Deity permit? If so, state where.

(xxxxxxxxxxxxxx) Have you a fish Supreme Being lease? If so, state where.

(yyyyyyyyyyyyyy) Have you a fish Supreme Being permit? If so, state where.

(zzzzzzzzzzzzzz) Have you a fish Creator lease? If so, state where.

(aaaaaaaaaaaaaaa) Have you a fish Creator permit? If so, state where.

(bbbbbbbbbbbbbbb) Have you a fish Maker lease? If so, state where.

(ccccccccccccccc) Have you a fish Maker permit? If so, state where.

(ddddddddddddddd) Have you a fish Father lease? If so, state where.

(eeeeeeeeeeeeeee) Have you a fish Father permit? If so, state where.

(fffffffffffffff) Have you a fish Son lease? If so, state where.

(ggggggggggggggg) Have you a fish Son permit? If so, state where.

(hhhhhhhhhhhhhhh) Have you a fish Holy Spirit lease? If so, state where.

(iiiiiiiiiiiiiii) Have you a fish Holy Spirit permit? If so, state where.

(jjjjjjjjjjjjjjj) Have you a fish Trinity lease? If so, state where.

(kkkkkkkkkkkkkkk) Have you a fish Trinity permit? If so, state where.

(lllllllllllllll) Have you a fish Unity lease? If so, state where.

(mmmmmmmmmmmmmmm) Have you a fish Unity permit? If so, state where.

(nnnnnnnnnnnnnnn) Have you a fish Deity lease? If so, state where.

(ooooooooooooooo) Have you a fish Deity permit? If so, state where.

(ppppppppppppppp) Have you a fish Supreme Being lease? If so, state where.

(qqqqqqqqqqqqqqq) Have you a fish Supreme Being permit? If so, state where.

(rrrrrrrrrrrrrrr) Have you a fish Creator lease? If so, state where.

(sssssssssssssss) Have you a fish Creator permit? If so, state where.

(ttttttttttttttt) Have you a fish Maker lease? If so, state where.

(uuuuuuuuuuuuuuu) Have you a fish Maker permit? If so, state where.

(vvvvvvvvvvvvvvv) Have you a fish Father lease? If so, state where.

(wwwwwwwwwwwwwww) Have you a fish Father permit? If so, state where.

(xxxxxxxxxxxxxxx) Have you a fish Son lease? If so, state where.

(yyyyyyyyyyyyyyy) Have you a fish Son permit? If so, state where.

(zzzzzzzzzzzzzzz) Have you a fish Holy Spirit lease? If so, state where.

(aaaaaaaaaaaaaaaa) Have you a fish Holy Spirit permit? If so, state where.

(bbbbbbbbbbbbbbbb) Have you a fish Trinity lease? If so, state where.

(cccccccccccccccc) Have you a fish Trinity permit? If so, state where.

(dddddddddddddddd) Have you a fish Unity lease? If so, state where.

(eeeeeeeeeeeeeeee) Have you a fish Unity permit? If so, state where.

(ffffffffffffffff) Have you a fish Deity lease? If so, state where.

(gggggggggggggggg) Have you a fish Deity permit? If so, state where.

(hhhhhhhhhhhhhhhh) Have you a fish Supreme Being lease? If so, state where.

(iiiiiiiiiiiiiiii) Have you a fish Supreme Being permit? If so, state where.

(jjjjjjjjjjjjjjjj) Have you a fish Creator lease? If so, state where.

(kkkkkkkkkkkkkkkk) Have you a fish Creator permit? If so, state where.

(llllllllllllllll) Have you a fish Maker lease? If so, state where.

(mmmmmmmmmmmmmmmm) Have you a fish Maker permit? If so, state where.

(nnnnnnnnnnnnnnnn) Have you a fish Father lease? If so, state where.

(oooooooooooooooo) Have you a fish Father permit? If so, state where.

(pppppppppppppppp) Have you a fish Son lease? If so, state where.

(qqqqqqqqqqqqqqqq) Have you a fish Son permit? If so, state where.

(rrrrrrrrrrrrrrrr) Have you a fish Holy Spirit lease? If so, state where.

(ssssssssssssssss) Have you a fish Holy Spirit permit? If so, state where.

(tttttttttttttttt) Have you a fish Trinity lease? If so, state where.

(uuuuuuuuuuuuuuuu) Have you a fish Trinity permit? If so, state where.

(vvvvvvvvvvvvvvvv) Have you a fish Unity lease? If so, state where.

(wwwwwwwwwwwwwwww) Have you a fish Unity permit? If so, state where.

(xxxxxxxxxxxxxxxx) Have you a fish Deity lease? If so, state where.

(yyyyyyyyyyyyyyyy) Have you a fish Deity permit? If so, state where.

(zzzzzzzzzzzzzzzz) Have you a fish Supreme Being lease? If so, state where.

(aaaaaaaaaaaaaaaaa) Have you a fish Supreme Being permit? If so, state where.

(bbbbbbbbbbbbbbbbb) Have you a fish Creator lease? If so, state where.

(ccccccccccccccccc) Have you a fish Creator permit? If so, state where.

(ddddddddddddddddd) Have you a fish Maker lease? If so, state where.

(eeeeeeeeeeeeeeeee) Have you a fish Maker permit? If so, state where.

(fffffffffffffffff) Have you a fish Father lease? If so, state where.

(ggggggggggggggggg) Have you a fish Father permit? If so, state where.

(hhhhhhhhhhhhhhhhh) Have you a fish Son lease? If so, state where.

(iiiiiiiiiiiiiiiii) Have you a fish Son permit? If so, state where.

(jjjjjjjjjjjjjjjjj) Have you a fish Holy Spirit lease? If so, state where.

(kkkkkkkkkkkkkkkkk) Have you a fish Holy Spirit permit? If so, state where.

(lllllllllllllllll) Have you a fish Trinity lease? If so, state where.

(mmmmmmmmmmmmmmmmm) Have you a fish Trinity permit? If so, state where.

(nnnnnnnnnnnnnnnnn) Have you a fish Unity lease? If so, state where.

(ooooooooooooooooo) Have you a fish Unity permit? If so, state where.

(ppppppppppppppppp) Have you a fish Deity lease? If so, state where.

(qqqqqqqqqqqqqqqqq) Have you a fish Deity permit? If so, state where.

(rrrrrrrrrrrrrrrrr) Have you a fish Supreme Being lease? If so, state where.

(sssssssssssssssss) Have you a fish Supreme Being permit? If so, state where.

(ttttttttttttttttt) Have you a fish Creator lease? If so, state where.

(uuuuuuuuuuuuuuuuu) Have you a fish Creator permit? If so, state where.

(vvvvvvvvvvvvvvvvv) Have you a fish Maker lease? If so, state where.

(wwwwwwwwwwwwwwwww) Have you a fish Maker permit? If so, state where.

(xxxxxxxxxxxxxxxxx) Have you a fish Father lease? If so, state where.

(yyyyyyyyyyyyyyyyy) Have you a fish Father permit? If so, state where.

(zzzzzzzzzzzzzzzzz) Have you a fish Son lease? If so, state where.

(aaaaaaaaaaaaaaaaaa) Have you a fish Son permit? If so, state where.

(bbbbbbbbbbbbbbbbbb) Have you a fish Holy Spirit lease? If so, state where.

(cccccccccccccccccc) Have you a fish Trinity lease? If so, state where.

(dddddddddddddddddd) Have you a fish Trinity permit? If so, state where.

(eeeeeeeeeeeeeeeeee) Have you a fish Unity lease? If so, state where.

(ffffffffffffffffff) Have you a fish Unity permit? If so, state where.

(gggggggggggggggggg) Have you a fish Deity lease? If so, state where.

(hhhhhhhhhhhhhhhhhh) Have you a fish Deity permit? If so, state where.

(iiiiiiiiiiiiiiiiii) Have you a fish Supreme Being lease? If so, state where.

(jjjjjjjjjjjjjjjjjj) Have you a fish Supreme Being permit? If so, state where.

(kkkkkkkkkkkkkkkkkk) Have you a fish Creator lease? If so, state where.

(llllllllllllllllll) Have you a fish Creator permit? If so, state where.

(mmmmmmmmmmmmmmmmmm) Have you a fish Maker lease? If so, state where.

(nnnnnnnnnnnnnnnnnn) Have you a fish Maker permit? If so, state where.

(oooooooooooooooooo) Have you a fish Father lease? If so, state where.

(pppppppppppppppppp) Have you a fish Father permit? If so, state where.

(qqqqqqqqqqqqqqqqqq) Have you a fish Son lease? If so, state where.

(rrrrrrrrrrrrrrrrrr) Have you a fish Son permit? If so, state where.

(ssssssssssssssssss) Have you a fish Holy Spirit lease? If so, state where.

(tttttttttttttttttt) Have you a fish Trinity lease? If so, state where.

(uuuuuuuuuuuuuuuuuu) Have you a fish Trinity permit? If so, state where.

(vvvvvvvvvvvvvvvvvv) Have you a fish Unity lease? If so, state where.

(wwwwwwwwwwwwwwwwww) Have you a fish Unity permit? If so, state where.

(xxxxxxxxxxxxxxxxxx) Have you a fish Deity lease? If so, state where.

(yyyyyyyyyyyyyyyyyy) Have you a fish Deity permit? If so, state where.

(zzzzzzzzzzzzzzzzzz) Have you a fish Supreme Being lease? If so, state where.

(aaaaaaaaaaaaaaaaaaa) Have you a fish Supreme Being permit? If so, state where.

(bbbbbbbbbbbbbbbbbbb) Have you a fish Creator lease? If so, state where.

(ccccccccccccccccccc) Have you a fish Creator permit? If so, state where.

(ddddddddddddddddddd) Have you a fish Maker lease? If so, state where.

(eeeeeeeeeeeeeeeeeee) Have you a fish Maker permit? If so, state where.

(fffffffffffffffffff) Have you a fish Father lease? If so, state where.

(ggggggggggggggggggg) Have you a fish Father permit? If so, state where.

(hhhhhhhhhhhhhhhhhhh) Have you a fish Son lease? If so, state where.

(iiiiiiiiiiiiiiiiiii) Have you a fish Son permit? If so, state where.

(jjjjjjjjjjjjjjjjjjj) Have you a fish Holy Spirit lease? If so, state where.

(kkkkkkkkkkkkkkkkkkk) Have you a fish Trinity lease? If so, state where.

(lllllllllllllllllll) Have you a fish Unity lease? If so, state where.

(mmmmmmmmmmmmmmmmmmm) Have you a fish Deity lease? If so, state where.

(nnnnnnnnnnnnnnnnnnn) Have you a fish Supreme Being lease? If so, state where.

(ooooooooooooooooooo) Have you a fish Creator lease? If so, state where.

(ppppppppppppppppppp) Have you a fish Maker lease? If so, state where.

(qqqqqqqqqqqqqqqqqqq) Have you a fish Father lease? If so, state where.

(rrrrrrrrrrrrrrrrrrr) Have you a fish Son lease? If so, state where.

(sssssssssssssssssss) Have you a fish Holy Spirit lease? If so, state where.

(ttttttttttttttttttt) Have you a fish Trinity lease? If so, state where.

(uuuuuuuuuuuuuuuuuuu) Have you a fish Trinity permit? If so, state where.

(vvvvvvvvvvvvvvvvvvv) Have you a fish Unity lease? If so, state where.

(wwwwwwwwwwwwwwwwwww) Have you a fish Unity permit? If so, state where.

(xxxxxxxxxxxxxxxxxxx) Have you a fish Deity lease? If so, state where.

(yyyyyyyyyyyyyyyyyyy) Have you a fish Deity permit? If so, state where.

(zzzzzzzzzzzzzzzzzzz) Have you a fish Supreme Being lease? If so, state where.

(aaaaaaaaaaaaaaaaaaaa) Have you a fish Supreme Being permit? If so, state where.

(bbbbbbbbbbbbbbbbbbbb) Have you a fish Creator lease? If so, state where.

(cccccccccccccccccccc) Have you a fish Creator permit? If so, state where.

(dddddddddddddddddddd) Have you a fish Maker lease? If so, state where.

(eeeeeeeeeeeeeeeeeeee) Have you a fish Maker permit? If so, state where.

(ffffffffffffffffffff) Have you a fish Father lease? If so, state where.

(gggggggggggggggggggg) Have you a fish Father permit? If so, state where.

(hhhhhhhhhhhhhhhhhhhh) Have you a fish Son lease? If so, state where.

(iiiiiiiiiiiiiiiiiiii) Have you a fish Son permit? If so, state where.

(jjjjjjjjjjjjjjjjjjjj) Have you a fish Holy Spirit lease? If so, state where.

(kkkkkkkkkkkkkkkkkkkk) Have you a fish Trinity lease? If so, state where.

(llllllllllllllllllll) Have you a fish Unity lease? If so, state where.

(mmmmmmmmmmmmmmmmmmmm) Have you a fish Deity lease? If so, state where.

(nnnnnnnnnnnnnnnnnnnn) Have you a fish Supreme Being lease? If so, state where.

(oooooooooooooooooooo) Have you a fish Creator lease? If so, state where.

(pppppppppppppppppppp) Have you a fish Maker lease? If so, state where.

(qqqqqqqqqqqqqqqqqqqq) Have you a fish Father lease? If so, state where.

(rrrrrrrrrrrrrrrrrrrr) Have you a fish Son lease? If so, state where.

(ssssssssssssssssssss) Have you a fish Holy Spirit lease? If so, state where.

(tttttttttttttttttttt) Have you a fish Trinity lease? If so, state where.

(uuuuuuuuuuuuuuuuuuuu) Have you a fish Trinity permit? If so, state where.

(vvvvvvvvvvvvvvvvvvvv) Have you a fish Unity lease? If so, state where.

(wwwwwwwwwwwwwwwwwwww) Have you a fish Unity permit? If so, state where.

(xxxxxxxxxxxxxxxxxxxx) Have you a fish Deity lease? If so, state where.

(yyyyyyyyyyyyyyyyyyyy) Have you a fish Deity permit? If so, state where.

(zzzzzzzzzzzzzzzzzzzz) Have you a fish Supreme Being lease? If so, state where.

(aaaaaaaaaaaaaaaaaaaaa) Have you a fish Supreme Being permit? If so, state where.

(bbbbbbbbbbbbbbbbbbbbb)

Sworn Statement of D. McKaney

NE of Sec. 6. Thp. 37 Rge. 11 W of 4 Meridian, in reference to the application for patent of M E Rabson for NW of Sec. 14 Thp. 36, Rge. 12 W of 4 Meridian.

1. What is your occupation and how long have you known the applicant?

Farmer since 1908.
SE¼ 6-37-11 W 4 m
from Feby 28 1907 to present time

2. Where have you resided previous to date hereof and how long have you resided at each place?

March 1908 March 2 1908
March 2 1908 to Sept 21 1908
March 5 1909 to Oct 17 1909
Nov 26 1909 to June 8 1910
Dec 25 1910 to present time

3. (a) Where is your post office address?

4. (a) Where is your residence to be described?

(b) If a resident upon and cultivating the land in question for the benefit of some other person than yourself, state fully the nature of such person's interest therein, whether as husband, father, mother, son, daughter, brother, sister, or agent, and the name of such person.

5. Has homestead claimant resided with wife or family?

6. How many acres of said land are cultivated, and what area has been cropped each year since homestead entry?

1908	6	
1909	7	6
1910	8	12

	1909	1910	1911
Horses	1	2	2
Cattle		2	3

7. What amount of live stock is owned by claimant on his homestead and on what other land?

12 x 22 Log Stable $ 200
½ mile Fence @ $100
Barn $ 50
Well $ 25-
Root cellar
Yes

8. What acreage of crop is now on the premises and what is the character thereof?

9. What area of timber has been made use of, and value therefrom?

10. What other improvements have been made upon the land, and what is the present value of the same?

11. Have you any personal property or other interests?

12. Do you own any land adjoining your homestead?

Canada
Province of Alta
To Wit:

I, D. McKaney of Stauneyville Alta make oath and say that the answers to the foregoing questions are true and correct in every particular.
SO HELP ME GOD.

D. McKaney.

Sworn before me at Wetaskin this 8th day of July A.D. 1911, the same first read over and explained to the Witness.

Chas Hume
Dominion Land Agent of Dominion Lands or ~~Homestead Inspector~~.
for the Edmonton District.

Sworn Statement of Leonard Miller

NE of Sec. 16. Thp. 36 Rge. 12 W of 4 Meridian, in reference to the application for patent of M E Robson for NW of Sec. 16 Thp. 36 Rge. 12 W of 4 Meridian.

1. What is your occupation and how long have you known the applicant?

Farmer since 1908
NE ¼ 16 36-12 W 4 m
from May 1. 1907 to Dec 25 1907
May 1 1908 to Nov 1. 1908
to present time
1909 Mar 15 1910
March 1908 March 2 1908

2. Where have you resided previous to date hereof and how long have you resided at each place?

April 15-1909 to Dec
March 2. 1908. to Sept 21 1908
March 5 1909 to Oct 17 1909
Nov 26 1909 to June 8 1910
Dec 25 1910 to present time

3. (a) Where is your post office address?

4. (a) Where is your residence to be described?

(b) If a resident upon and cultivating the land in question for the benefit of some other person than yourself, state fully the nature of such person's interest therein, whether as husband, father, mother, son, daughter, brother, sister, or agent, and the name of such person.

5. Has homesteader a family residing with him on the homestead?

6. How many acres of said land are cultivated, and what area has been cropped each year since homestead entry?

1908	4	
1909	7	6
1910	8	13

	1909	1910	1911
Horses	1	2	2
Cattle		2	3

7. What number of live stock is owned by claimant on his homestead and on what other land?

12 x 22 Log Stable $ 200
1 mile " $100
Barn $ 50
Well $ 25
No
Yes.

8. What acreage of crop is now on the premises and what is the character thereof?

9. What area of timber has been made use of, and value therefrom?

10. What other improvements have been made upon the land, and what is the present value of the same?

11. Have you any personal property or other interests?

12. Do you own any land adjoining your homestead?

Canada
Province of Alta
To Wit:

I, Leonard G. Miller of Castor Alta make oath and say that the answers to the foregoing questions are true and correct in every particular.
SO HELP ME GOD.

Leonard G. Miller

Sworn before me at Castor this 17th day of July A.D. 1911, the same having been first read over and explained to the Witness.

F. Hillmer
Dominion Land Agent of Dominion Lands or ~~Homestead Inspector~~.
for the Edmonton District.

A.L.

ACTION TAKEN

Form No. 146.

MAR 9 1911

R. D.

OFFICE OF THE COMMISSIONER OF DOMINION LANDS,

OTTAWA, 8th March, 1911.

File No. 13.9884.

Date of Certificate

Application and Certificate approved 8/3/11.

Notification
Certificate of Recommendation sent to Marcel J. Rinson, Esq.,
Hervilla, Alta.

Advice sent to Agent of Dominion Lands at Red Deer, Alta.

TRANSFERRED TO PATENT BRANCH

Plan dated

PAY

1357634

ALBERTA

DEPARTMENT OF THE INTERIOR.

No.

File No 15365.

Department of the Interior.

DOMINION LANDS AND CROWN TIMBER OFFICE.

Edmonton, Alta, [illegible]

Copy for the information of T. J. Carscallen, Esq.,
Fort Saskatchewan, Alta.

Sir;

I am to enclose herewith letter received from Mr. Geo. C. Coutts, Sub-Agent at Fort Saskatchewan, in which he states that Mr. Carscallen of Fort Saskatchewan desires to be allowed to purchase that portion of the W. ½ of Sec. 1-[illegible] T. 4th, lying West of the Saskatchewan River. Mr. Carscallen is the owner under the [illegible] of the S. E. ¼ of Sec. 2 and [illegible] on the homestead of the S. E. ¼ of Sec. 2. Please advise if Mr. Carscallen may be allowed to purchase this fractional half section West of the River.

Encl. I.

Your obedient servant,

[illegible]

The Secretary,
Department of the Interior,
Ottawa/

1389639

Dominion Lands Office

1889831

190

RF-1 400

1389831

PLAN OF

Town of No Range



1389831

Form No. 2

No.

File No 154265.

Department of the Interior.

DOMINION LANDS AND CROWN TIMBER OFFICE.

Edmonton, May 2nd, 1907.

S.

Sir;

I beg to enclose herewith aletter received from Mr. Geo. O. Baetz, Sub-Agent at Fort Saskatchewan, in which he states that Mr. Carscadden of Fort Saskatchewan desires to be allowed to purchase that portion of the W. ½ of Section I-58-20 W. 4th, lying West of the Saskatchewan River. Mr. Carscadden is the homesteader of the S. E. ¼ of Sec. 2 and his son the homesteader of the N. E. ¼ of Sec. 2. Please advise if Mr. Carsdadden may be allowed to purchase this fractional half Section West of the River.

Encl. I.

Your obedient servant,

Acting A. D. L.

The Secretary,

Department of the Interior,

Ottawa/

File

Patent Branch

Please report how this referred to is [illegible]
stands in your records.

F. B. Doty



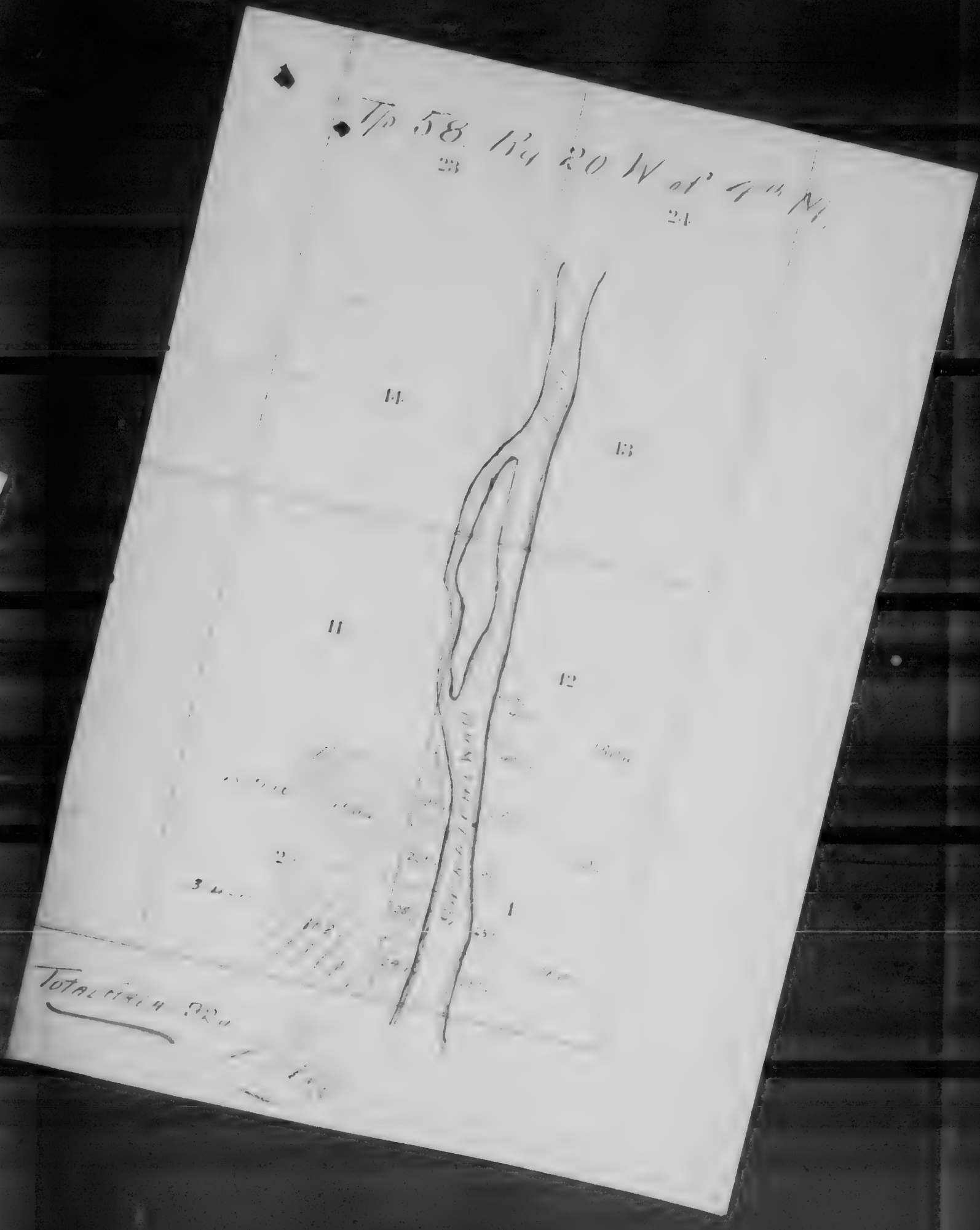
To 58 N 20 W of 6th PM.
23
24
14
13
11
12
2
1
TOTAL AREA 92.0

Department of the Interior

ADDRESS
TO THE SECRETARY
DEPARTMENT OF THE INTERIOR
OTTAWA

H.F.J.

Canada.

I389639

18th July, 1907.

Sir,

Adverting to your letter of the 2nd May last, File No. I54265, enclosing a communicaton from the Sub-agent of Dominion Lands at Fort Saskatchewan, in which the latter states that Mr. Carscadden of that place desires to be allowed to purchase that portion of the W½ of Section I, Township 58, Range 20, West 4th Meridian, lying West of the Saskatchewan River, I am directed to inform you that Mr. Carscadden and his son may be permitted to purchase at the current rate of $3.00 per acre, the fractional portions of the half-section in question, lying between their homesteads and the River, the sales to be subject to their earning title to their homesteads.

Be good enough to advise Mr. Carscadden.

H.S. 926
Caveat reported N.A.-2

Your obedient servant,

Secretary.

The Agent of Dominion Lands,
Edmonton, Alberta.



2188637

Form No. 27.

No.

File No.

ASST. SECRETARY.

Department of the Interior.

DOMINION LANDS AND CROWN TIMBER OFFICE,

DO NOT WRITE ABOUT MORE THAN ONE SUBJECT IN THE SAME LETTER. WRITE LEGIBLY YOUR FULL NAME AND ADDRESS

DEPARTMENT OF THE INTERIOR
CANADA

H.L.W. Department of the Interior.
Canada.

1389639

16th August, 1910.

Sir,

Replying to your letter of the 10th ultimo, reference No. 154765, I am directed to say that if the entry of Mr. T.J.Carscallen and his son for the South East and North East respectively of Section 7, Township 52 and Range 10, West 4th are in good standing you should ascertain from them what their intentions are in reference to the purchase of that portion of the W.½ of Section 1 in the same township lying west of the Saskatchewan River. If they still desire to purchase they can pay the first instalment without further delay.

Your obedient servant,

...t...

The Agent of Dominion Lands, Assistant Secretary.
Edmonton,
Alta.

Form No. 27.

No.

File No. 791.7
791.8
[illegible]5

Department of the Interior,

DOMINION LANDS AND CROWN TIMBER OFFICE,

[illegible], 19..

Copy for Head Office Reference 1389639.

Sir:

I [illegible] by your communication [illegible]
[illegible] of the [illegible] Land Regulations [illegible] ive...
If [illegible] desire to purchase [illegible] land [illegible]
[illegible] [illegible] [illegible] [illegible]
[illegible] [illegible] [illegible] [illegible]

Your obedient servant,

[illegible]

[illegible]

W. J. [illegible] ou, Esq.,
Fort [illegible],
Ont.

Department of the Interior,

LAND PATENTS BRANCH,

Ottawa,

A Home

Hon. W. Carradan desires
a patent issued, the prem-
ises there described

Department of the Interior,

LAND PATENTS BRANCH,

Ottawa,

(over)

Department of the Interior,

LAND PATENTS BRANCH,

Ottawa, , 191

N.C.

Department of the Interior.
Canada.

Ottawa, 1st September, 1878.

Sir,

I am directed by the Minister of the Interior to acquaint you that he has received your letter of the 29th ultimo, and to say that he will be prepared to entertain your application for the purchase of the South half of Section 26, Township 12, Range 22, West of the Principal Meridian, at the price of $2.50 per acre, provided you can satisfy him that you are the bona fide settler thereon, and that you have complied with the requirements of the Dominion Lands Act in respect to your homestead entry for the said land.

I have the honor to be,

Sir,

Your obedient servant,

T. Mc.AA

Department of the Interior,

MEMORANDUM.

LAND PATENTS BRANCH,

Ottawa, 7 Nov. 1912

FOR FILE.

No.
$

Department of the Interior,

Land Patents Branch,

Deposited to the credit of the Receiver General on Agency

Ottawa, 191

Bank Receipt or Cash No.

File No.

TO THE ACCOUNTANT.

REQUISITION FOR REFUND.

Required a Cheque in favour of

for the sum of

being Dollars

Approved,

Cheque No. for $ issued

Chief of Branch.

of 191

Accountant

No

File 1389639.

Department of the Interior.

Ottawa. 21st. Nov. 1912.

Sir,

I beg to enclose herewith Cheque No 15317. *in favour*

of Thos.J.Carscadden, *for $* 37.30

being refund of Amount paid as first instalment on the fractional S.W¼ [illegible] S.W., 4th.M. as Mr. Carscadden did not avail himself of the privilege granted to him within the time specified in H.O.Letter [illegible]. the Sale has been cancelled.

Please have the attached receipt signed and returned to the Department at your earliest convenience.

Your obedient servant,

FRED'K G. KEYES.

Secretary.

The Agent of Dominion Lands

Edmonton,

Alta.

Form No. 27.

V./T. No.

File No. 154265,

Department of the Interior,

DOMINION LANDS AND CROWN TIMBER OFFICE,

Edmonton, Alta., Nov. 18th, 1912.

Sir:

With reference to the payment which you made on the 25th September, last, in connection with the fractional South West quarter, West of the River, of Sec. 1, Tp. 58, Range 20 West of the 4th Mer., I am directed to inform you that as you did not avail yourself of the privilege of purchasing this land as set forth in my letter of the 29th August, 1910, the permission granted to you is considered to have lapsed, and the sale has been cancelled. The Department at Ottawa, will forward to you a refund check for the amount paid and I am to add that if you will renew your application the same will be given consideration in accordance with the present practice of the Department.

Your obedient servant,

A. D. L.

Thomas J. Carscadden, Esq.,

Fort Saskatchewan, Alta.

Renewal of Appln to Purchase

Form No. 6
2,000-10-3-09.

In the Matter of the application of

to purchase the of Section in Township

and Range of the Meridian.

I, of

in the **do solemnly declare that**

the of Section in Township

and Range of the Meridian

which I hereby apply to purchase

unoccupied and unimproved at the date of the making of this solemn declaration: that I have

not heretofore purchased or applied to purchase any Dominion Lands, except the following, that is to say:

of Section in Township

and Range of the Meridian

containing an area of

acres, which I have purchased, and the of Section

in Township and Range of the

Meridian

containing an area of

acres which I have applied to purchase; and that I understand and agree that the sale to me

of the land which I hereby apply to purchase, shall be void if it shall be hereafter proved that any statement

in this solemn declaration is incorrect.

And I make this solemn declaration conscientiously believing it to be true and knowing that it is

of the same force and effect as if made under oath and by virtue of "The Canada Evidence Act, 1893."

Declared before me at the

of in the

of

this

day of A.D. 190

A Commissioner, &c.,

NOTE

Form No. 27.

V./T.

No.

File No. 154265.

Department of the Interior,

DOMINION LANDS AND CROWN TIMBER OFFICE,

Edmonton, Alta., Nov. 27th, 1911.

Copy for the Head Office, Ref. No. 1389639, enclosing application to purchase.

Sir:

I beg to inform you that Mr. Thomas J. Carscadden, has made application to purchase the fractional South West quarter, West of the River of Sec. 1, Tp. 58, Range 20 West of the 4th Mer., containing 49.7 acres. Kindly furnish a report as soon as possible as to the advisability of the application being entertained and the value per acre of the parcel applied for.

Your obedient servant,

A. G. L.

Mr. Homestead Inspector,

Lobo.

Form No. 27.

V./L.

No.

File No. 154285.

Department of the Interior.

DOMINION LANDS AND CROWN TIMBER OFFICE.

Edmonton, Alta., Dec. 10th, 191 .

Sir:

With reference to your file No. 1209379, I beg to enclose herewith, voucher, signed by T. J. Carscadden, acknowledging receipt of Departmental check No. 17317, for $37.30.

Your obedient servant,

A. D. L.

The Secretary,

Department of the Interior,

Ottawa, Ont.

Mr. Steers,

Please attach a copy of plan of Tp. 28 Rge. 20 W. 4 M.....

and return to me.

Land Pat. Br.

Form No. 34 A

HOMESTEAD INSPECTOR'S REPORT.

SUPPLEMENTARY FORM.

2962248

No. of Report

Name of Homesteader

Land N of Sec Tp R M

General Remarks Continued:—

Homestead Inspector

Inspected

[SECTION DIAGRAM OVER.]

Form No. 27.

No. 2967243

File No. 154265

Department of the Interior,

DOMINION LANDS AND CROWN TIMBER OFFICE,

Edmonton, Alta., July 8, 1913.

C.

Sir,

With reference to Head Office file # 1389639, and this office letter of the 27th of November last, addressed to Mr. Homestead Inspector Doze, I beg to enclose herewith the report furnished by this Inspector, in connection with the frac. S.W. ¼ west of the river, of sec. 1-58-20 W. 4th, which Mr. Thos. J. Carscadden has made application to purchase.

Your obedient servant,

Encl.

A. D. L.

The Secretary,
Dept. of Interior,
Ottawa.

Department of the Interior, File 38.7639.

LAND PATENTS BRANCH,

Ottawa, 21 July, 1913.

Please report how the following land stands in your records, ...

S½ ¼ Sec. 1 Tp. 58 R. 20 W. 4 M.

Mr. Tobin N. O. Cote

21/7/13

Mr. Campbell:-

CLEAR IN FORESTRY BRANCH.

Mr. Dewatt:-

Clear
a.p.
30/7/13

Plan of Township 58 Range 20 W



400

RF-1 400

ast of the Fourth Meridian

SCALE 40 CHAINS TO AN INCH

Department of the Interior,

LAND PATENTS BRANCH,

Ottawa, 14th October, 191 2.

Sir,-

I am to [illegible] the renewed application of [illegible]
in order to procure the above mentioned [illegible].

Mr. [illegible] was granted [illegible] in April,
1911, for the [illegible] of section [illegible], [illegible]
[illegible].

In a recent report [illegible] the Department, the [illegible]
[illegible] to the [illegible] to [illegible] the appli-
cant [illegible].

[illegible]

for the [illegible]

[illegible]

[illegible]

[

DO NOT WRITE ABOUT MORE THAN ONE SUBJECT IN THE SAME LETTER

ADDRESS YOUR REPLY: THE CONTROLLER, LAND PATENT BRANCH, DEPARTMENT OF THE INTERIOR

O.C.

IN YOUR REPLY PLEASE QUOTE THIS FILE NO. 1389630

DEPARTMENT OF THE INTERIOR
CANADA

Land Patents Branch

Ottawa

10th October, 1917.

Copy for A.D.L.Edmonton, Ref. 154265

Sir,

With reference to your application to purchase the fractional S. E. ¼ of Section 1, Township 58, Range 20, west of the 4th Meridian, lying east of River, I beg to inform you that, in view of the favourable inspector's report obtained in the matter, it has been decided to permit you to purchase this parcel, containing 40.70 acres, at the rate of $ .00 an acre.

Before the purchase may be carried out, however, it will be necessary for you to furnish the Department with evidence in the form of an abstract of title, showing yourself to be the actual bona fide owner of the land patented to you as a homestead, namely, the S. E. ¼ of Section 2, in the said township. Upon this requirement being complied with, you will be duly advised as to terms of payment.

Your obedient servant,

Controller.

Thomas J. Carmody, Esq.,
Fort Saskatchewan,
Alberta.

3194972 Form No. 6.

In the Matter of the application of Harry H. Cascadden

to purchase the S. ½ N.W. ¼ W of ½ R. 1 of Section 4

and Range 20 of the Governing 4th. Mer. NE 2-5-8-20 W

I, H. H. Cascadden of the Town of Okotoks P.O. Post. Sask

do solemnly declare that the S. ½ N.W. ¼ W of ½ R. 1 of Section 4

and Range 20 W of the Governing 4th Meridian in Township 5-8

is 42.3 acres. unoccupied and unimproved at the date of the making of this solemn declaration which I hereby apply to purchase not heretofore purchased or applied to purchase any Dominion Lands, except the following, that is to say:—

the S. ½ N.W. ¼ W of ½ R. 1 of Section 4 in Township 5-8

and Range 20 W of the Meridian

42.3 acres

42.3 acres which I have purchased not applied.

and Range of the Meridian

acres which I have applied to purchase and that I understand and I agree that the sale to me of the land which I hereby apply to purchase, shall be void if it shall be hereafter proved that any statement in this solemn declaration is incorrect.

And I make this solemn declaration conscientiously believing it to be true and knowing that it is of the same force and effect as if made under oath and by virtue of the CANADA EVIDENCE Act.

Declared before me at the City of Calgary in the Province of Alberta this 6th day of July A.D. 1917

H. H. Cascadden

O'Neill

A Commissioner, &c.

NOTE.—All words required to be struck out if no lands have been previously purchased or applied for by applicant.

Form No. 27.

No. 3194972

File No.

Department of the Interior,

DOMINION LANDS AND CROWN TIMBER OFFICE,

191

Department of the Interior

LAND PATENTS BRANCH

MEMORANDUM.

Ottawa, 191

IR.

Department of the Interior.
Canada.

1389639.

July 24th, 1914,

Sir,

Re Frac. N. W. ¼ 1--58--20 W. 4th. M.
west of the river.

Referring to your application of the 6th instant to purchase the above-mentioned fractional area, adjoining your homestead, the N. E. ¼ 2 in the same township, I am directed to say that the Agent of Dominion Lands is being asked to obtain and forward a Homestead Inspector's report in the matter, and when that report is received you will be further advised.

In the event of your application being entertained it will be necessary for you to file an abstract of title shewing you to be the registered owner of the N. E. ¼ of Section 2.

Your obedient servant,

Assistant-Secretary.

H. N. Carscadden Esq.,
Fort Saskatchewan,
Alberta.

IR.

1389639.

Department of the Interior.
Canada.

Ottawa July 24th, 1914.

Sir,

Re Frac. N. W. ¼ 1--58--20 W. 4th M.
west of the river.

Referring to the last paragraph of your letter of the 10th instant, Reference 154265, with which letter you enclosed the application of H. N. Carscadden to purchase the above-described fractional area in connection with his homestead, the N. F. ¼ Section 2, adjoining, I am directed to ask you to instruct a Homestead Inspector to visit and value this parcel and to furnish the usual report in the matter.

Your obedient servant,

Assistant-Secretary.

The Agent of Dominion Lands,
Edmonton,
Alberta.

DO NOT WRITE ABOUT MORE THAN ONE SUBJECT IN THE SAME LETTER.

ADDRESS YOUR REPLY "THE COMPTROLLER, LAND PATENTS BRANCH, DEPARTMENT OF THE INTERIOR."

DEPARTMENT OF THE INTERIOR
CANADA

IN YOUR REPLY PLEASE QUOTE THIS FILE NO.

138737

Land Patents Branch

Ottawa 27th July 1914

Please report how the following land stands in your records,

N. ½ Sec. 1 — Tp. 25 — R. 20 W. 4 M.

N.O.Cote

Per

Mr. York:-

COLLEGE
JUL 29 1914
L. & G. BRANCH

Mr. Campbell:-

CLEAR IN IRRIGATION BRANCH.

Mr. Drake:

AUG 4 1914
IRRIGATION BRANCH

CLEAR
AUG 4 1914
Alta. & Y. BR.

Mr. Howard:

1389639
REGISTRATION
BRANCH
10/8/14

Form N

No.

File No. 154265

Department of the Interior,

DOMINION LANDS AND CROWN TIMBER OFFICE,

C. Edmonton, Alta., August 3, 1914.

Copy for H.C., ref. 1589639.

Sir,

I am directed to request you to visit the frac. N.W. ¼ of 1-56-20 W. 4th, (west of the river) and furnish a report as to the value of this land, and the advisability of Mr. H. N. Carscadden's application to purchase the same, being entertained.

Your obedient servant,

A. D. L.

Homestead Inspector Doze.

1

Leesburg aug 31 th 17

Sir

3228107

I beg to inform you that about two
fractional with which I require
to take them for homestead entry
the S.W. of section 12 T 3 S R 20 E
and other section
the N.W. of section 1, T 3 S R 20 E
with it two sections I require entry for homestead
otherwise you might give for homestead entry
if you will please mailed answer tonight

your obt humbly

Andrew Gibbs

P.O. Leesburg
Ills

DO NOT WRITE ABOUT MORE THAN ONE SUBJECT IN THE SAME LETTER. WRITE LEGIBLY. GIVE FULL NAME AND ADDRESS.

EM

Department of the Interior.
Canada.

1369639

O Ottawa. 20th October, 1914.

Copy for the A.D.L. Edmonton. Ref. 154265.
" " file 985330.

Sir,

Re--S.W.¼ 12--58--20--W. 4th M.
N.W.¼ 1--58--20--W. 4th M.

Replying to your letter of the 31st August last, stating that you desire to acquire the above quarter-sections as a homestead, I am directed to say that your request could not be granted, as the S.W.¼ of Section 12, lying east of the river, is held under homestead entry and, in any event, a homestead must be confined to one quarter-section.

Your obedient servant,

Assistant Secretary.

Andrew Ozibko, Esq.,
Leeshore P. O.,
Alberta.

1389[illegible]

Lockhart [illegible]

[illegible]

I beg to inform you that I have received your enquiries and enclose a copy of my instructions to survey land lying East of the river [illegible] Section, 17 T 3 R 20 W of the 4th M. Please advise me by reply whether you require me to survey

Your obedient servant

Harry Tickell

P.L.S.



Department of the Interior,

LAND PATENTS BRANCH,

MEMORANDUM.

Ottawa, 1914

EM

1389639

Department of the Interior.
Canada.

Ottawa. 26th October, 1914.

Copy for the A.D.L. Edmonton. Ref. 154265.
" " file 153424.

Sir,

Replying to your letter of the 8th instant, applying to purchase a portion of the S.W.¼ of Section 1, lying east of the river, in Township 56, Range 20, West of the 4th Meridian, in connection with your homestead, the S.E.¼ of the same section, I am directed to say that a Homestead Inspector's report is being called for in this matter upon receipt of which you will be again communicated with.

Your obedient servant,

Assistant Secretary.

Harry Zailo, Esq.,
Leeshore P. O.,
Alberta.

EM

Department of the Interior.
Canada.

1359639

Ottawa. 26th October, 1914.

Copy for file 1534249.

Sir,

I beg to enclose herewith a copy of my letter of this date to Mr. Harry Zailo who desires to be permitted to purchase a portion of the S.W.¼ of Section 1, lying east of the river, in Township 56, Range 20, West of the 4th Meridian, and to request you to procure and forward here the usual Homestead Inspector's report as to the advisability of making this sale as well as stating the value of the land.

Encl.

Your obedient servant,

Assistant Secretary.

The Agent of Dominion Lands,
Edmonton,
Alberta.

L.C. 115

ADDRESS YOUR REPLY
THE SECRETARY
LAND BOUNTY BRANCH
DEPARTMENT OF THE INTERIOR

DEPARTMENT OF THE INTERIOR
CANADA

Land Bounty Branch

1359639

Ottawa 27th July 1914

Please report how the following land stands in your records:

S½ Sec. 1 Tp. 55 Rge. 20 W. of 4th.

D.C. Cote,

per A.S.

Mr. Leavitt,

Mr. Campbell,

Mr. Jones,

CLEAR IN IRRIGATION BRANCH

13 FR 6639

REGISTRATION

BRANCH

60 7

11/14

Form No. 27.

No

File No [illegible].

Department of the Interior.

DOMINION LANDS AND CROWN TIMBER OFFICE.

[illegible], [illegible], [illegible].

Sir:

[illegible]

[illegible]

[illegible]

File No. 138639

Return this file in ____ days.

To

Date

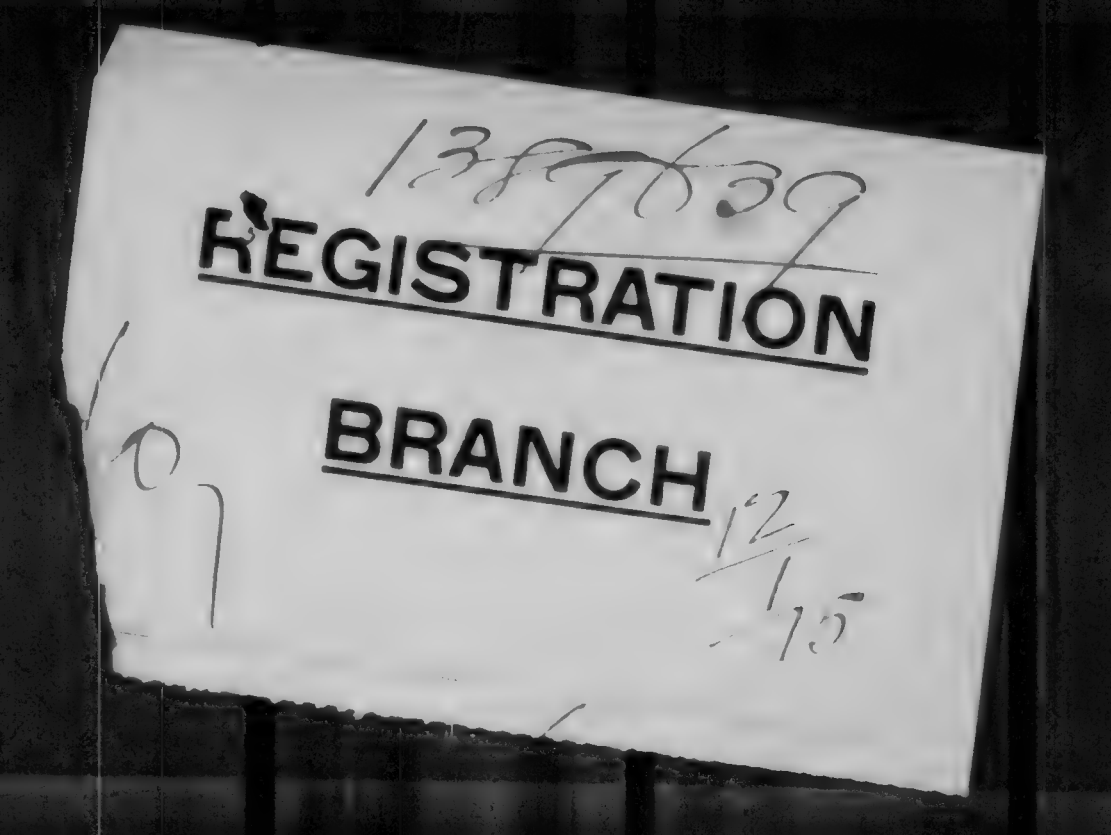
REGISTRATION
BRANCH

File No. 1389039—

Return this file in —60— days.

To

Date

DO NOT WRITE ABOUT MORE THAN ONE SUBJECT IN THE SAME LETTER. WRITE PLAINLY AND GIVE NAME AND ADDRESS.

MCH.

Department of the Interior.
Canada.

1389679.

Ottawa, 17th March, 1915.

Sir,

Referring to your letter of the 4th of November last, Ref. 154155, addressed to Dr. Homestead Inspector Doze, a copy of which has been received here, asking him to forward a report in connection with the application of Harry Hallo to purchase the portion of the South East quarter of Section 1, Township 58, Range 10, East of the 4th Meridian, lying East of the river, I am directed to inform you that this report has not yet been received here. Please forward the same when the correspondence will permit.

Your obedient servant,

Assistant Secretary.

The Agent of Dominion Lands,

Edmonton,

Alberta.

REGISTRATION
BRANCH

3359583

Form No. 34.

HOMESTEAD INSPECTOR'S REPORT.

No. of Report

Name of Homesteader

Land : of Sec. Tp. Rg. M.

Entered conditions

Post Office nearest to land

Present Post Office address

In residence or not

What residence has been performed

House Size Value

(particulars)

Stable Size Value

Granary Size Value

Fencing.—Nature Value

Well.—Value other buildings Value

Stock

Cultivation—19 yearly Broke acres. Cropped acres. } Present Value

" 19 " " " " " "

" 19 " " " " " "

Nature of soil Subsoil

Area fit for cultivation acres. Marsh or lake acres.

Timber acres. Hay land acres.

GENERAL REMARKS :

Inspected Homestead Inspector.

[SECTION DIAGRAM OVER.]

Form No. 27.
(Rules 1313.

Please refer to .....

File No. 154265.

Department of the Interior,

DOMINION LANDS AND CROWN TIMBER OFFICE,

MCK.

Edmonton, Alta., April 9th, 1915.

Sir:

With reference to your file No. 1389639, I enclose herewith the report of Homestead Inspector Doze in connection with the application of Harry Zailo to purchase the portion of the S.W.¼ of 1, 58, 20, West of the 4th Meridian lying East of the river in connection with his homestead the S.E. of the same section.

Your obedient servant,

A.D.L.

The Secretary,

Dept. of the Interior,

Ottawa.

ADDRESS YOUR REPLY
THE COMMISSIONER
LAND SETTLEMENT BRANCH
DEPARTMENT OF THE INTERIOR

DEPARTMENT OF THE INTERIOR
CANADA

Land Settlement Branch

Ottawa

IN YOUR REPLY PLEASE QUOTE THIS FILE No.

1389639

1915

26 April

Please report how the following land stands in your records;-

S½W¼ Sec. 1 Tp. 58 Rge. 20 W. of 4th Meridian.

M.J.Coté,

Dom. Ex.

Mr. York.

CLEAR
APR 30 1915
L. & G. BRANCH.

Mr. Howatt.

CLEAR
L. & G. BRANCH

APR 29 1915

Mr. Campbell.

CLEAR IN TOWNSITY BRANCH

APR 27

Mr. Drake.

DEPARTMENT OF THE INTERIOR
CANADA

Land Patents Branch



Recommended
A. Cole

ADDRESS REPLY
THE CONTROLLER
LAND PATENTS BRANCH
DEPARTMENT OF THE INTERIOR

IN YOUR REPLY PLEASE QUOTE THIS
FILE No. 1389639.

DEPARTMENT OF THE INTERIOR
CANADA

Land Patents Branch

Ottawa, 27th May, 191.

Capt. [illegible]
[illegible].

Sir,

With further reference to your application to purchase the fractional [illegible] of section 1, township [illegible], range [illegible], west of the 4th meridian, lying east of river, I beg to inform you that, in view of the contents of report obtained in the matter, it has been decided to refer [illegible] to increase the price payable [illegible] to $ per acre.

You will be subject to any certain title to your homestead, you will, therefore, your offer is accepted for the re-instatement of the homestead application, on account of the [illegible] to be for sale to the crown.

[illegible] of the records [illegible] location to your part of [illegible] at Ottawa, [illegible] copy of this letter is retained for the information, on or before the 2nd [illegible], or one-tenth of the amount [illegible], and the balance in three [illegible] to interest at the rate of [illegible] per annum. If you fail to [illegible] your application will be [illegible] and the deposit [illegible].

Yours faithful servant,

Capt. [illegible],
[illegible],
Alberta.

Controller.

REGISTRATION
BRANCH

3398973

Secretary

Department of the Interior

I beg to inform you that your letter of recent date, with enclosures was duly received. No Railroad Survey has yet been made to the Spring East of Kanab Wash but I have no doubt at that time to find my business satisfactory and will draw a sketch of the country before the survey is made and send on for settlement

I am very respectfully

Harry Smith

INTERIOR DEPT.
JUN 12 1915
RECEIVED

ADDRESS REPLY
THE
LAND PATENT BRANCH
DEPARTMENT OF THE INTERIOR

G. .

IN YOUR REPLY PLEASE QUOTE THIS
FILE No. 138639.

DEPARTMENT OF THE INTERIOR
CANADA

Land Patents Branch

Ottawa

June, 1911.

Copy for ....Edmonton, Ref. No. 15400.

Sir,

In re ... your letter of the 6th instant, I beg to inform you that, in compliance with your request you will be granted a location of the said the 1st November next within which to make payment of first instalment on account of purchase of the fractional ...-1 of section 1, Township ..., Range ..., west of the ... Meridian, lying east of river. ... extension is granted subject, of course, to rights ... later claims of the settlers thereon.

Your obedient servant,

...Controller.

...ary ...ls, Esq.,
...ssion.
...ton.

1

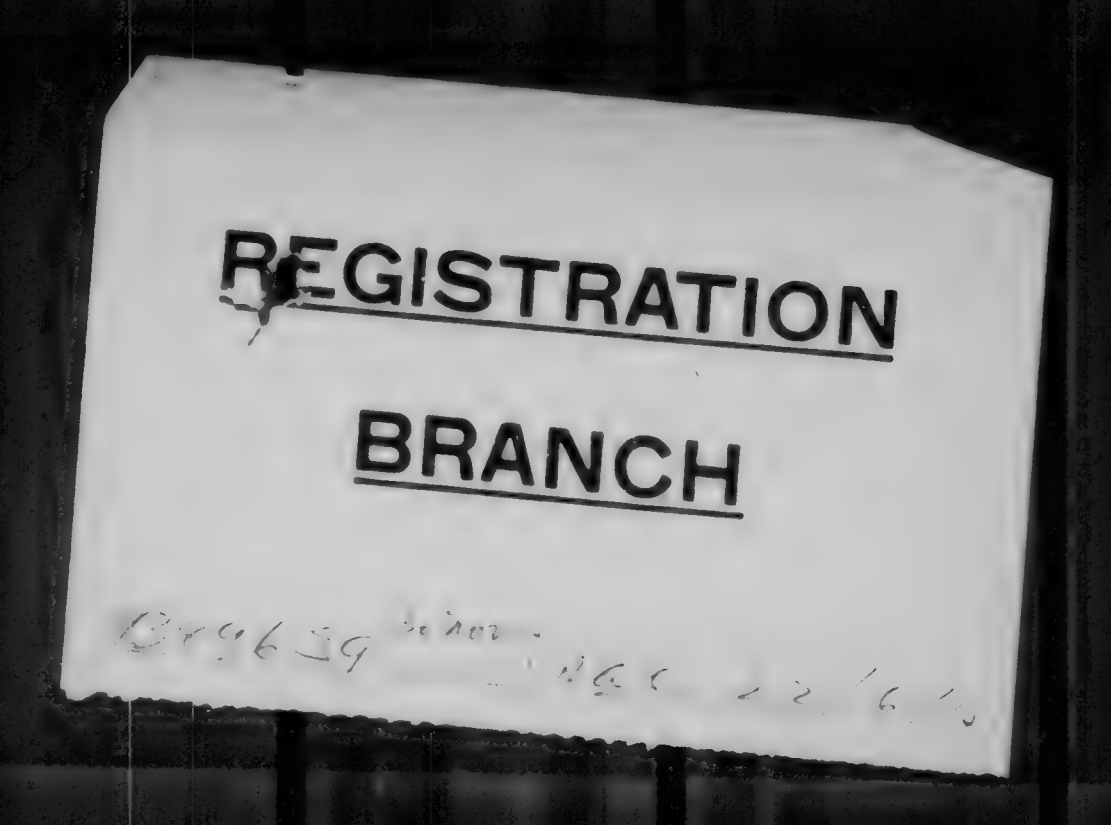
REGISTRATION
BRANCH

File No. 133963 [illegible]

Return this file in [illegible] days.

To [illegible]

Date 27/11/11

Bismarck

To the Secretary of the Interior.

Washington D.C.

RECEIVED
SEP 13 1915
REGISTRATION BRANCH

A man by the name of Peter Kopitke
who resided at Strasburg N.D. on NE¼ S 1 T 133 R 70
W of 5th P.M. would like to have some information
about the land which I own here in this town-
ship. That is NW¼ the upper and lower
more than one half of this land is rented by
south side. The balance of my land which
lays also are no farm. He likes to buy
and wanted to know what prices are the farm
are and how many payments can be put on
he is a poor farmer yet but he likes to own
the piece of land because this is very handier
place for him as I own many acres on that
piece. That is on NW¼ S 1 Tp. 58 R 70 W 5th
I have answer to the notice mailed some
of an earliest convenience.

Yours respectfully

John Kopitke

Strasburg N.D.

IR.

Department of the Interior.
Canada.

1389639.

O Ottawa.

September 30th, 1915.

Sir,

Re N. W. ¼ 1--58--20 W. 4th M. east of the river.

Replying to your letter of the 7th instant, written on behalf of Fred Popik, who wishes to purchase the above-mentioned fractional area, adjoining his homestead, the N. E. ¼ of the section, I am directed to say the Agent of Dominion Lands is being instructed to obtain a Homestead Inspector's report on the matter, and when that report is received Mr. Popik will be further advised.

Your obedient servant,

Assistant Secretary.

John Wimoszuk, Esq.,
Skaro,
Alberta.

IR.

Department of the Interior.
Canada.

1389639.

Ottawa, September 30th, 1915.

Copy for file 1765348.

Sir,

Re N. W. ¼ 1--58--20 W. 4th M. east of the river. 69.30 acres.

I am directed to say that on the 7th instant application was made on behalf of Fred Ponik to purchase the above-mentioned fractional area in connection with his adjoining homestead, the N. W. ¼ of the same section. Will you be good enough to detail a Homestead Inspector to visit and value this land, and to furnish the usual report as to whether it is advisable to consider this application favourably. Your reference

Your obedient servant,

Assistant Secretary.

The Agent of Dominion Lands,

Edmonton,

Alberta.

ADDRESS YOUR REPLY
THE COMMISSIONER
LAND PATENTS BRANCH
DEPARTMENT OF THE INTERIOR

DEPARTMENT OF THE INTERIOR
CANADA

IN YOUR LETTER
REFER TO

1389639

Land Patents Branch

Ottawa 20th, 1915

Please report how the following land stands in your records;

N.W. ¼ Sec. 1 — Tp. 53 Rge. 20 W. of 4th Mer.

A.S.Cote.
per

Mr. York,

Mr. Howatt,

CLEAR
ML. & Y. BR.

Mr. Campbell,

Mr. Burke.

DEPARTMENT OF THE INTERIOR
OCT 4 1915
LAND PATENTS BRANCH

Department of the Interior,

LAND PATENTS BRANCH,

MEMORANDUM.

Ottawa, 191

REGISTRATION
BRANCH

Form No. 2

Please refer to

File No. 177497.

Department of the Interior.

DOMINION LANDS AND CROWN TIMBER OFFICE

V.1931. Edmonton, Alta., October 4th, 1911.

Sir:

I beg to inform you that Mr. Fred [illegible] Spik of the N.E.¼ of 1, 58, 20, west of the 4th Meridian has made application to purchase the fraction of the S. E., of the same section, lying east of the river, containing 69.[illegible] acres.

Kindly furnish a report as to the advisability of granting this application and the value per acre of the parcel applied for.

Your obedient servant,

[illegible]

Dist. Agt.

Recommended immediate sale.

e No.

Return this file in

To

Date

days.

AJF.

ADDRESS REPLY
THE CONTROLLER
LAND PATENTS BRANCH
DEPARTMENT OF THE INTERIOR

REPLY PLEASE QUOTE
No. 1389639.

DEPARTMENT OF THE INTERIOR
CANADA

Land Patents Branch

Ottawa, 24th February, 1916.

MEMORANDUM.

MR. FORSTER.

Re fractional S.W. 1-58-20 W. 4th M.
Lying East of River.

Will you please say whether any payment has yet been reported on account of this fraction in favour of Harry Zailo.

See Mr. Code's letter of the 22nd June 1914.

DO NOT WRITE ON IT MORE THAN ONE SUBJECT ON THE SAME LETTER. ADDRESS YOUR REPLY TO THE DOMINION LAND AGENT, BRANDON, DEPARTMENT OF THE INTERIOR.

O.C.

IN YOUR REPLY PLEASE QUOTE THIS NO. 1,896.5.

DEPARTMENT OF THE INTERIOR
CANADA

[illegible]

[illegible] 1st [illegible], 1916.

Sir,

[illegible]

[illegible]

[illegible]

[illegible]

[illegible]

[illegible]

[illegible]

[illegible]

[illegible]

[illegible]

[illegible]

[illegible]

[illegible]

[illegible]

[illegible]

[illegible]

[illegible]

[illegible]

[illegible]

DEPARTMENT OF THE INTERIOR
CANADA

ACTION TAKEN
MAR 2 1918
P. R. L.

REGISTRATION

BRANCH

1389639 Fr. INC 1/3 fic

Form No 27

Please refer to _____

File No 173493.

Department of the Interior,

DOMINION LANDS AND CROWN TIMBER OFFICE,

3680995

Location Notice.

X

Department of the Interior

ADDRESS YOUR REPLY
THE COMPTROLLER
LAND PATENTS BRANCH
DEPARTMENT OF THE INTERIOR

O.K.

IN YOUR REPLY PLEASE QUOTE THIS
FILE NO. 1[illegible].

DEPARTMENT OF THE INTERIOR
CANADA

Land Patents Branch

Ottawa, 21st April, 1911.

Copy for I.A.L., Edmonton, ref. 17464.

Sir,

I have to acknowledge receipt of your letter of the 11th inst. and in reply to state that the circumstances [illegible] the case are considered sufficient to warrant the issue of the patent [illegible] of section 1, [illegible] of the Dominion Lands Act.

[illegible]

[illegible]

[illegible]

3704493

Form No. 34

HOMESTEAD INSPECTOR'S REPORT.

No. of Report

Name of Homesteader

Land: of Sec. Tp. Rge. M.

Entered conditions

Post Office nearest to land

Present Post Office address

In residence or not

What residence has been performed

House Size Value

(particulars)

Stable Size Value

Granary Size Value

Fencing: Nature Value

Well: Value other buildings: Value

Stock

Cultivation—'19 Broke acres. Cropped acres.

" 19 " " " " Present Value $

" 19 " " " "

" 19 " " " "

Nature of soil Subsoil

Area fit for cultivation acres. Marsh or lake acres.

Timber acres. Hayland acres.

GENERAL REMARKS:

Inspected Homestead Inspector.

APR 7 1916

[SEE DIAGRAM OVER.]

3704493

Please refer to

File No.

Department of the Interior,

DOMINION LANDS AND CROWN TIMBER OFFICE,

C.

, 191 .

Yours

ADDRESS REPLY
THE CONTROLLER
LAND PATENTS BRANCH
DEPARTMENT OF THE INTERIOR

DEPARTMENT OF THE INTERIOR
CANADA

IN YOUR REPLY PLEASE QUOTE
FILE No.
1389639

Land Patents Branch,
Ottawa, 18th May 1916

Please report how the following lands stand in your records;-

N½ sec. 1 tp. 57 rge. 20 W. of 4th mer.

Mr. Coste.

for [illegible]

Mr. York.

T. & O. Lands Branch
MAY 19

Mr. Cowit.

CLEAR
MAY
1916

Mr. Campbell.

Mr. Irvine.

MAY

M. C.

DEPARTMENT OF THE INTERIOR
CANADA

Land Board, Dawson.

Ottawa, [illegible], 1921.

Sir,

I have the honour to [illegible]

I have the honour to be, Sir,
Your obedient servant,

3731460

Form No 34 A

HOMESTEAD INSPECTOR'S REPORT.

SUPPLEMENTARY FORM.

No. of Report

Name of Homesteader

Land: / of Sec. , Tp. , Rge. , M.

General Remarks Continued:—

Inspected

Homestead Inspector.

[SECTION DIAGRAM OVER.]

37314t.

Please refer to

File No. 154265

Department of the Interior,

DOMINION LANDS AND CROWN TIMBER OFFICE,

V. Edmonton, Alberta. 31st May 1916.

5 1916

Sir,

With reference to your letter of the 30th September 1915, ref. - 1389639, I enclose herewith the report of Homestead Inspector Doze in connection with the application of Fred Popik to purchase the Fr. N.W. 1 - 58 - 20 - W 4th Mer., lying east of the river, comprising 69.30 acres.

Your obedient servant,

Enclo. A. D. L.

The Secretary,
Dept. of the Interior,
Ottawa.

DEPARTMENT OF THE INTERIOR
CANADA

ADDRESS REPLY
THE CONTROLLER
LAND PATENTS BRANCH
DEPARTMENT OF THE INTERIOR

DEPARTMENT OF THE INTERIOR
CANADA

Land Patents Branch

Ottawa 10th July, 1911.

Co's for A.D.L., Edmonton, ref. 15423.

Sir,

In response to your application to purchase the fractional [illegible] lying East of the river [illegible], I have received, and it has now issued to [illegible] the patent, covering [illegible] the matter's completion as [illegible] years.

[illegible] to report to your office [illegible] for the establishment of [illegible], together, [illegible] to be, [illegible] [illegible] initial entry fee.

[illegible] to the Crown [illegible] to make a [illegible] to this letter in order [illegible] tion, on or before the 31st August next, [illegible] ments of the patent [illegible] this date] [illegible] balance [illegible] to take [illegible] at its own [illegible].

Your obedient servant,

Controller.

Grand Trunk, Esq.,
Edmonton,
Alberta.

MEMORANDUM.

Department of the Interior,

LAND PATENTS BRANCH.

Ottawa, 191

Form No. 27.

Please refer to

File No

Department of the Interior,

DOMINION LANDS AND CROWN TIMBER OFFICE.

191.....

384.

ADDRESS REPLY
THE COMPTROLLER
LANDS PATENTS BRANCH
DEPARTMENT OF THE INTERIOR

J.M.

DEPARTMENT OF THE INTERIOR
CANADA

Land Patents Branch

Ottawa, February 21st., 1917.

Copy for A. [illegible]

Sir,-



In reference to [illegible] of 1-[illegible]-20- West of River.

Replying to your letter of the 2nd instant, I beg to inform you that the balance due on your purchase of the land above referred to, is $20.36, subject to interest at the rate of 7% per annum, from the 15th of June, 1916, to the date of payment.

Your obedient servant,

T. J. Carscallen, Esq.,

Fort Saskatchewan, Controller.

Alberta.

Form No. 27.
300 Blks. 2-8-16.

Please refer to

File No. 154265.

Department of the Interior,

DOMINION LANDS AND CROWN TIMBER OFFICE,

V.-[illegible]. Edmonton, Alberta, Oct. 2nd, 191[illegible] 7.

[illegible]

Sir:

I beg to acknowledge receipt of your letter of the 30th ult., with reference to the application which you made in 1913 to purchase the Fr. N. [illegible], of 1-[illegible]-20 [illegible]. 4th, lying west of the river. I am requesting the Department by a copy of this letter, to advise you at once if your application has been granted.

Your obedient servant,

[illegible] Agent [illegible] Lands.

H. [illegible] Carscadden, Esq.,

[illegible] Edmonton, Alberta.

Department of the Interior,

LAND PATENTS BRANCH,

Ottawa.

MEMORANDUM.

191

DEPARTMENT OF THE INTERIOR
CANADA



ADDRESS YOUR REPLY
THE [illegible]
[illegible]
[illegible] BRANCH
[illegible] OF THE INTERIOR

IN YOUR REPLY PLEASE QUOTE THIS
FILE NO. 1.896.1.

DEPARTMENT OF THE INTERIOR
CANADA

Land Sales Branch

Ottawa, 14th November, 1917.

Copy for A.T.L., Edmonton. Ref. 154265.

Sir,

With further reference to your application to purchase the fractional N. E. ¼ of section 1, township 48, range 5, west of the fourth meridian, Lake west of the river, I beg to inform you that the Dominion Land Surveyor's report called for in connection therewith has been received and it has been decided to permit you to purchase the parcel, containing 48.6 acres, at the upset price of $5. per acre.

Before the sale can be carried out, however, it will be necessary for you to have filed here an affidavit of title or bulletin certificate of title showing you to be the registered owner of the adjoining S. E. ¼ of section 1 in the same township.

The terms of payment will be either in cash or the purchase money to be remitted to the Department within three months, in which case a copy of this letter is to be sent for the information, or it may be paid by you as follows:- one-fourth cash at the receipt by the Department of your certificate of title, or bulletin certificate of title, and the balance in three equal annual instalments with interest thereon at the rate of 5% per annum.

Your obedient servant,

NOTE

Secretary.

T.T. Arrowsmith, Esq.,
Fort Saskatchewan,
Alta.

REGISTRATION
BRANCH

PAINTER'S SUPPLIES

THRESHER'S SUPPLIES

SPORTING GOODS AND AMMUNITION

A. M. Carscadden

TINSMITHING PLUMBING

Hardware

TELEPHONE 8

3986637

FORT SASKATCHEWAN ALBERTA

REVENUE DIVISION

Cash No. .....

DEC 8 1917

Cashier

Department of the Interior.

LAND PATENTS BRANCH.

MEMORANDUM.

Ottawa,

191

The amount referred to in receipt No. [illegible]

has been applied as follows:

Principal.				
Interest on $	from	to	$	
Interest on $	from	to	$	
Interest on $	from	to	$	
Interest on $	from	to	$	
Interest on $	from	to	$	
Interest on $	from	to	$	
OVERPAYMENT			$	
			$	

[illegible]

[illegible]

400

ON HIS MAJESTY'S SERVICE

T. J. Carscallen, Esq.,
Fort Saskatchewan,
Alta.

DEPARTMENT OF THE INTERIOR
REVENUE DIVISION
OTTAWA

REV FORM No. 23

Department of the Interior

Cash No. 11486

OTTAWA, Dec. 31, 1917.

Sir:

I beg to inform you that your letter of the 27th inst.
containing
Mor.
Ck. for $48.24
has been received at this Department
You will be further advised in regard to this matter in due course.

I am, Sir,
Your obedient Servant,

GEO. D. POPE,
Controller of Revenue

...e No. ... Receipt No 21515

... Cash No. ...

Department of the Interior.

LAND PATENTS BRANCH.

Ottawa. 191

Principal, $ ...

Interest, $ ...

Total, $ ...

Received from ... ...,

...

of ... Alberta.

the sum of ... ...

...

... Dollars

for payment ... ...

... of ... ...

...

... S.W.¼ of Section ... Tp. ...

Range ... ...

Meridian.

Edmonton ...

N. O. COTE,

Controller.

Per ...

Department of the Interior.

File No.

LAND PATENTS BRANCH,

Ottawa,

191

MEMORANDUM.

3988[illegible]7

REGISTRATION

BRANCH

Please attach these papers to file and return to LAND PATENTS BRANCH.

ADDRESS REPLY
THE CONTROLLER
LAND PATENTS BRANCH
DEPARTMENT OF THE INTERIOR

IN YOUR REPLY PLEASE QUOTE THIS FILE NO.

P.

DEPARTMENT OF THE INTERIOR
CANADA

Land Patents Branch

1389639.
994660.

Ottawa

Copy for A. D. L. Edmonton.

22nd December, 1917.

Sir;-

With further reference to your letter of the 27th ultimo, I beg to enclose Receipt No.21515, issued on the 6th idem for $86.56, being $77.56 on account of principal, and $11.00 interest, payment in connection with your purchase of the fractional South West Quarter of Section 1, Township 58, Range 20, West of the 4th Meridian, and Receipt No.21514 issued on the 6th idem for $115.33, being $107.78 balance of principal in full, and $8.45 interest, in connection with your purchase of the fractional North West quarter of Section 36, Township 27, Range 20, West of the 4th Meridian.

Encl.

Your obedient servant,

F.J. Jarsenaiden, Esq.,
Fort Saskatchewan,
Alberta.

Controller.

Department of the Interior,

LAND PATENTS BRANCH.

MEMORANDUM.

1384634

Ottawa,

191

School Lands Branch.

For receipt pt Cook 11486

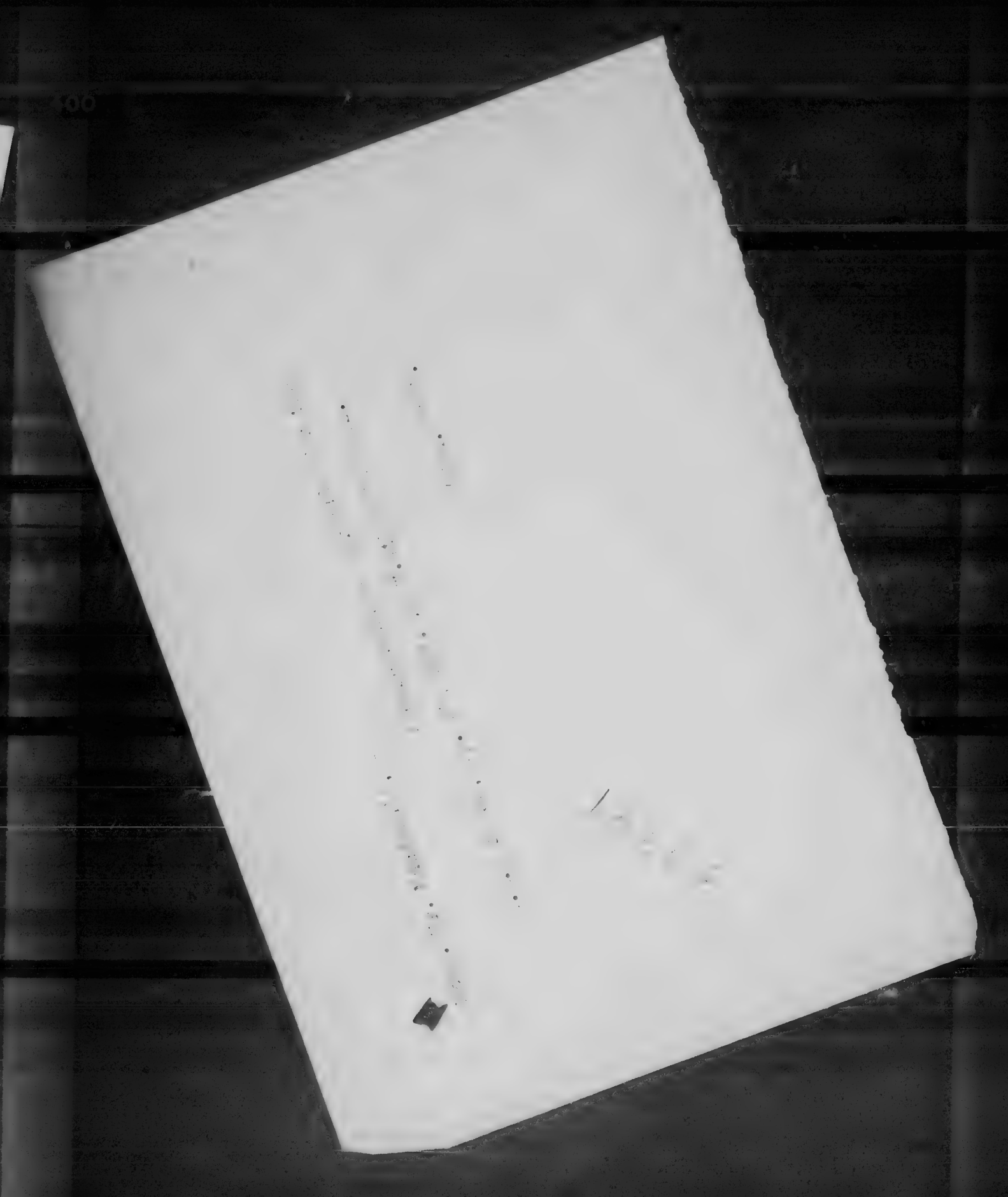

W.F.H./fm.

Files 1389c39 & 37741 31.

DEPARTMENT OF THE INTERIOR
CANADA

School Lands Branch

OTTAWA, 4th January, 1918.

School Lands
Receipt no
alts. 2796 Fil

Memorandum:

Mr. Almond,-

Please see Ref. 73782097 on File #1389c39, hereunder, and have our receipt issued on our File #37741 in favour of Thomas J. Carruthers, of Ft. Saskatchewan, for $244.45, being the accrued interest to the 30th of October last.

After receipt is issued, kindly return file to me.

37741 S.L.

RF-1 400

4002584

Fort Saskatchewan Jan 3/18

N. D. Lobe
Controller, Edmonton.

Dear Sir:-

Enclosed please find M.O. for $12.00 due on Acct. dated Nov. 1st 1917 for 1-50-30-4

Yours truly

Balance

ON HIS MAJESTY'S SERVICE

4002884

T.. Corbett-Allen, Esq.,

Fort Saskatchewan,

Alta.

DEPARTMENT OF THE INTERIOR
REVENUE DIVISION
OTTAWA

REV FORM No. 23

Cash No. 2[illegible]

Department of the Interior

OTTAWA, Jan. 24th, 191[illegible]

Sir:

I beg to inform you that your letter of the 5th Jun.

CK. for $2.00 containing

has been received at this Department.

You will be further advised in regard to this matter in due course

I am, Sir,

Your obedient Servant,

GEO. D. POPE,
Controller of Revenue

Receipt No 217

Cash No

Department of the Interior.

LAND PATENTS BRANCH.

Ottawa. [illegible]

Principal, $

Interest, $

Total, $

Received from

of

the sum of

Dollars

for

of Section Tp.

Range Meridian.

N. W. COTE,

Commissioner.

Per

4002884

Department of the Interior.

File No.

LAND PATENTS BRANCH,

MEMORANDUM. *Ottawa,* *191*

REGISTRATION

BRANCH

Please attach these papers to file and return to LAND PATENTS BRANCH.

RF-1 400

ADDRESS :- THE SECRETARY, LANDS AGENTS BRANCH, DEPARTMENT OF THE INTERIOR

IN YOUR REPLY PLEASE QUOTE THIS FILE NO.

DEPARTMENT OF THE INTERIOR
CANADA

Land Agents Branch

Ottawa

MMP.

138639.

Copy for A. D. L. Edmonton.

, 5th February, 1918.

Sir:-

Re Prl. S. W. 4 of 1 - 38 - 20 - W 4th M.
West of River.

With further reference to your letter of the 5th ultimo, I beg to enclose receipt No.21704, issued on the 14th idem for $2.40, being balance of the amount due in connection with your purchase of the land above referred to.

The sale of this piece of land was made to you subject to your furnishing the Department with an Abstract of Title, showing you to be the registered owner of the South East quarter of Section 4, in the said township. Please furnish the Department with the required document in order that the letters patent for the first land mentioned may be issued in your favour.

Your obedient servant,

Encl.

T.J. Carscallen, Esq.,
Fort Saskatchewan,
Alberta.

Controller.

we

LAND TITLES OFFICE for the NORTH ALBERTA LAND REGISTRATION DISTRICT

4006521

Re N.E.¼ Sec. 2, Tp. 55, Rge 20 W4th M. 159 acres more or less except Plan 9 mineral

I Hereby Certify that on this 19 day of December A.D. 191?, at - ?. o'clock A .m., Certif

Number 55 A 131 17 Aug. 9? stood in the name of Harry D. Bazeddon, of Fort Saskatchewan Alta

in the above land subject to the following registered instruments only.

Number of Instrument	Nature of Instrument	Date of Instrument	Date of Registry	GRANTOR, ETC.	GRANTEE, ETC.	Quantity of Land	Consideration

LAND TITLES ACT, R.S.A. [illegible]

[illegible] shall be implied in and without any

[illegible] from the Crown

[illegible] Municipal Affairs, Province

the same.

[illegible] in respect of the land

[illegible] where there is actual occupation of the land under

[illegible]

[illegible] vested in any [illegible]

[illegible] Her M

[illegible]

Registrar

North Alberta Land Registration District.

400452 1

Please refer to

File No

Department of the Interior,

DOMINION LANDS AND CROWN TIMBER OFFICE,

, 191 .



LAND TITLES OFFICE for the NORTH ALBERTA LAND REGISTRATION DISTRICT

Re S.E. 4 - Sec. 25, Tp. 55 Rge. 20 W 4th M. 162 acres. Except mines & minerals.

I Hereby Certify that on this 12 day of February A.D. 1918, at 10 o'clock A. .m., Certificate of Title Number 892 [illegible] stood in the name of [illegible] Alexander, Gentleman, of Vermilion, Alta.

for the above land subject to the following registered instruments only.

Number of Instrument	Nature of Instrument	Date of Instrument	Date of Registry	GRANTOR, ETC	GRANTEE, ETC	Quantity of Land	Consideration

[illegible] TITLES ACT, Sec. 46. This Land Shall Be [illegible] by [illegible] and Mortgage [illegible]

Registrar
North Alberta Land Registration District

Fort Saskn. Alta. July 14/18

4012860

The Controller
Land Patents Brch.
Dept. of the Interior

Dear Sir:- Re your file 13/87637

Enclosed please find ~~abstract~~ ~~for~~ the South East Quarter of Section 2-58-20 W4

Re your file 99[illegible]

I enclose herewith a letter from the School Lands Branch in connection which I made on the North East ¼ of Section 35-57 20 W4

Hoping the above enclosed letter will be satisfactory evidence.

Yours truly

T. J. Lawson

4015382

2

DEPARTMENT OF THE INTERIOR
CANADA

13263

Land Patents Branch

Ottawa 28th March 1912.

[illegible]

T. J. Doté, Esq.,

Controller of Land Patents Branch.

Re: Frac. S.W.1 - 41 - 20 W. 4th M.
T. J. Mc[illegible] - 49.70 acres.

The sale of the above land to T. J. Mursellen was made under authority of memoranda of the 10th ~~November~~ October, 1912, and Letter Stover 1413, sent to Mr. Mursellen pending ordership of the land submitted to him as a homestead, namely the south-east quarter of section 2.

The required abstract of title is on file.

Payment in full having been made, I beg to recommend the issue of the Letters Patent in favour of the purchaser.

A P P R O V E D.

Department of the Interior,

LAND PATENTS BRANCH,

Ottawa, 191

ADDRESS YOUR REPLY "THE COMPTROLLER" AND "LAND PATENTS BRANCH" DEPARTMENT OF THE INTERIOR

IN YOUR REPLY PLEASE QUOTE THIS FILE NO.

DEPARTMENT OF THE INTERIOR
CANADA

Land Patents Branch.

Ottawa

SCHOOL LANDS
OCT 2 1918
RECEIVED

SIR,

I beg to inform you that a patent for
of Section in Township
Range West of the Meridian,
bearing date the
has been issued in your name, and that
it has been forwarded to the Registrar of the Land Registration
District of
who will issue the certificate of title upon receipt of your
application to him therefor, and upon payment of the proper fees,
if any.

For this purpose please communicate with that official, giving him your full name and your Post Office address. His address is The Registrar, Land Titles Office.

Your obedient servant.

N. O. COTÉ,
Controller.

To

FORM 31A.

File 1894630
37741 S.L.
1356636

FJL-EM

DEPARTMENT OF THE INTERIOR
CANADA

Dominion Lands Branch

OTTAWA, 3rd July, 1911.

M E M O R A N D U M

Patents Branch

It is hereby certified that the North-East ¼ of Section 33, Township 27, Range 12, West of the 1st Meridian shewn in the records of the Saskatoon Land Division as a fully paid homestead entry of J. Christiansen. The said entry was the last October, 1910, the total payments being received, viz. for [illegible] at $3.00 per acre, the amount paid to date on account of [illegible].

Dominion Lands Division.

4184143

DEPARTMENT OF THE INTERIOR
CANADA

13c963.

[illegible].

Land Agents Branch.

Ottawa, 13th June, 1,1,.

Copy for [illegible].

Sir;-

In reply to your letter of the 30th ultimo, I beg to inform you that the balance to be paid on your purchase of the fractional North East quarter of Section 1, Township 5[illegible], Range 20, West of the 4th Meridian, lying East of river, is $5.1[illegible], subject to interest at 5% per annum from the 1st December, 1,1[illegible] to the date of payment.

Your obedient Servant,

[illegible],
Port Assiniboine,
Alberta.

Controller.

MR. ROBERTS

REGISTRATION BRANCH.

50,000-24 2-19

Please return with the papers relating to

Dom. Lands Branch.

Department of the Interior,

Ottawa,

MEMO

DO NOT WRITE ABOUT MORE THAN ONE SUBJECT IN THE SAME LETTER. WRITE LEGIBLY YOUR FULL NAME AND ADDRESS.

ADDRESS YOUR REPLY
TO THE SECRETARY
DEPARTMENT OF THE INTERIOR
OTTAWA

IN YOUR REPLY
PLEASE QUOTE THIS
FILE No.

Department of the Interior

Canada

Ottawa, [illegible], 1915.

Sir,-

[illegible] Land Book of Records, 1913.
[illegible]

[illegible] your file to the [illegible]
township list [illegible] and [illegible] the
above [illegible] as follows:

[illegible]
"17-1-14 - [illegible]".

[illegible] to our records
and authorized on the 9th inst. 1915, to
Henry [illegible]. We have no record of sale to
C. J. [illegible].

[illegible] for your [illegible]
[illegible] your [illegible] [illegible].

Your obedient servant,

[illegible]
Assistant Secretary.

The Agent of Indian Land,
[illegible], Alta.

Form No. 27

PLEASE REFER TO

FILE NO. 154765

Department of the Interior,

DOMINION LANDS AND CROWN TIMBER OFFICE,

Y.I. Edmonton Alta., July 29th 191 9

Sir:

I beg to acknowledge the receipt of your letter of the 4th instant, file "C. 36[illegible], Gen. Check of Accounts," with reference to Mr. [illegible] of [illegible] th. According to the records here that portion of the quarter-section lying east of the river, has been sold to [illegible], and the portion west of the river to [illegible].

Your obedient servant,

A. L. L.

The Secretary,

Department of the Interior,

Ottawa, Ont.

Department of the Interior,

LAND PATENTS BRANCH.

MEMORANDUM.

Ottawa, 191

Rw. Scott

The stands in our books as follows
"A Jacks allowed to purchase subject to
earning title to homestead" the sale was
authorized but he has not yet made
any payment

U. L. Lawson

DO NOT WRITE ABOUT MORE THAN ONE SUBJECT IN THE SAME LETTER. WRITE LEGIBLY YOUR FULL NAME AND ADDRESS.

ADDRESS YOUR REPLY
TO THE SECRETARY
DEPARTMENT OF THE INTERIOR
OTTAWA

A.3.

IN YOUR REPLY
PLEASE QUOTE THIS
FILE No.

149633

Department of the Interior
Canada

Ottawa, 31st August, 1910.

Memorandum.

Mr. [illegible],
Lands, Patents Branch.

General
S. W. 1-5-20 W. 4th M. [illegible] 8, 1910.

With reference to [illegible] I would call your attention to the A[illegible] letter of the Mr. West of the River, which is reported as sold to T.J. Carmichael.

According to letter to the Agent of 4th [illegible] July, 1910, there is no record of this sale, and I would be glad if you would look into this, and [illegible] any record in Patents Branch of the sale to Mr. Carmichael.

Dominion Lands Branch.

Department of the Interior, 13.9639.

.P. LAND PATENTS BRANCH.

MEMORANDUM.

Ottawa, 30th August, 1919.

N. O. Coté, Esq., I.S.O.,

Controller Land Patents Branch.

Re Frl. S. W. 1 - 52 - [illegible] - W 4th M.
Land East of River [illegible]

The sale of this area of land to Harry Lake was authorized by memorandum of the 26th July, subject to Mr. Lake earning title to the homestead, which has since been patented.

Mr. Lake was given an extension of time up to the 1st November, 1919 within which to make payment for the sale with the rate of interest of [illegible] per annum from the date of the said permit, April, 1919 [illegible] further extension [illegible] thereof.

Please advise Mr. Lake as to [illegible] final period of [illegible] which to make payment, or whether he will be [illegible] thereafter.

ADDRESS OUR REPLY TO THE COMPTROLLER OF PATENTS, CANADA, AND QUOTE DEPARTMENT'S FILE NUMBER.

H.M.

1[illegible]89.

DEPARTMENT OF THE INTERIOR
CANADA

Ottawa

Sir, [illegible], Ottawa. Ottawa, 5th September, 1919.

Sir:-

Re. Fractional S.W.¼ of 1-[illegible]-3-W4th Ler.
Lying East of River.

With reference to the proposed sale to you of the parcel of land above described, I beg to say that it has been decided to give you a period of thirty days from this date within which to make satisfactory arrangements to complete payment for the said land, and that failure on your part to comply with this requirement will result in summary cancellation of the sale in question.

The amount to be paid is $134.00 principal to which must be added interest at the rate of 5% per annum from the 2nd July, 1918, to the 1st September, 1919, and at 7% per annum from the latter date to the date of payment.

Your obedient servant,

Controller.

Harry Heald, Esq.,
Lacombe,
Alberta.

4244955

HEC.

1369630.

DEPARTMENT OF THE INTERIOR
CANADA

Ottawa, 6th October, 1919.

Sir:-

Re. fractional S.E.¼ 1-58-2-W4th Mer.
Lying East of River.

With reference to your letter of the 15th ultimo, I beg to inform you that in compliance with your request it has been decided to grant you an extension of time until the 1st December next within which to meet the payment of the amount overdue on your purchase of the land above described.

Your obedient servant,

Harry Bailo, Esq.,
Leeshore,
Alberta.

Controller.

REGISTRATION
BRANCH

285045

ADDRESS YOUR REPLY
THE COMPTROLLER
LAND PATENTS BRANCH
DEPARTMENT OF THE INTERIOR

IN YOUR REPLY PLEASE QUOTE THIS FILE No. 1396/39.

DEPARTMENT OF THE INTERIOR
CANADA

Land Patents Branch

Ottawa, 5th September, 1919.

Sir:-

Re. Fractional S.W.¼ of 1-[illegible]-[illegible]-West 5er.
Lying East of River.

With reference to the proposed sale to you of the parcel of land above described, I beg to say that it has been decided to give you a period of sixty days from this date within which to make satisfactory arrangements to complete payment for the said land, and that failure on your part to comply with this requirement will result in the cancellation of the sale in question.

The amount to be paid is $134.00 principal to which must be added interest at the rate of 5% per annum from the 2nd July, 1917, to the 1st September, 1919, and at 7% per annum from the latter date to the date of payment.

Your obedient servant,

Comptroller.

Mssrs. Eddie, Wm.,
Lemoore,
Alberta.

15181

ON HIS MAJESTY'S SERVICE

Harry Zwilo, Esq.

Leoshore, Alt.

DEPARTMENT OF THE INTERIOR
REVENUE DIVISION
OTTAWA

REV FORM No. 23

Cash No. 151 1

Department of the Interior

Sir:

OTTAWA, Nov. 7/1[illegible]. 19

I beg to inform you that your letter of the

Nov.

containing

draft for $1[illegible].70

has been received at this Department.

You will be further advised in regard to this matter in due course

I am, Sir,

Your obedient Servant,

GEO. D. POPE,
Controller of Revenue

1347639

Department of the Interior

LAND PATENTS BRANCH

Ottawa, 19

MEMORANDUM

The amount referred to in receipt No. [illegible] has been applied as follows:

Principal,				$
Interest on $		from	to	$
Interest on $		from	to	$
Interest on $		from	to	$
Interest on $		from	to	$
Interest on $		from	to	$
Interest on $		from		
OVERPAYMENT				Total $

RF-I 400

File No. [illegible] Receipt No. 25490

[illegible] Cash No. [illegible]

Department of the Interior.

LAND PATENTS BRANCH.

Ottawa.

Principal, $[illegible]

Interest, $[illegible]

Total, $[illegible]

Received from [illegible]

of [illegible]

the sum of [illegible]

nine

for [illegible] Dollars

[illegible]

[illegible] of Section 1 Tp. [illegible]

Range [illegible] Meridian.

[illegible]

N. O. COTE,

Per [illegible] Controller.

4285045

Department of the Interior.

File No.

LAND PATENTS BRANCH,

MEMORANDUM.

Ottawa, *191*

REGISTRATION

BRANCH

Please attach these papers to file and return to LAND PATENTS BRANCH.

D ....

MEMORANDUM.

Department of the Interior,

LAND PATENTS BRANCH.

MEMORANDUM.

Ottawa. *191*

REPLY
TO
LAND TITLES BRANCH
DEPARTMENT OF THE INTERIOR

M.C.

Ref. 1389634.

DEPARTMENT OF THE INTERIOR
CANADA

Land Titles Branch

Copy for A. .. L., Edmonton.

Ottawa, 21st December, 1914.

Sir:-

Re. Fractional S.½ 1-53-20-4th Mer.
Lying East of River.

With reference to your purchase of the land above described, I beg to inform you that according to the latest plan of survey of the township the area of the said land is 53.20 acres and as you have paid for 51.60 acres only being the area shown on the original plan it will be necessary for you to remit to the Department a further sum of $4.30 being for the additional 1.60 acres at the rate of $3.00 an acre before the issue of the letters patent for the said land may be proceeded with in your favour.

Your obedient servant,

Controller.

Harry Zaib, Esq.,
Leemmore,
Alberta.

ON HIS MAJESTY'S SERVICE

Harry Zello, Esq.,

P.O. Cochrane, Alta.

DEPARTMENT OF THE INTERIOR
REVENUE DIVISION
OTTAWA

REV FORM No. 23

Department of the Interior

Cash No 21348

Sir

OTTAWA Feb. 24th, 1920

I beg to inform you that your letter of the 4th. Feb.

P.O.C. for $4.80 containing

has been received at this Department.

You will be further advised in regard to this matter in due course

I am, Sir,

Your obedient Servant,

GEO. D. POPE,
Controller of Revenue

Vo. [illegible] Receipt No. 25911.

Date 1914

Cash No. [illegible]

Department of the Interior.

LAND PATENTS BRANCH.

Ottawa.

Principal, $ 4,[illegible]

Interest, $ ———————

Total, $ [illegible]

Received from [illegible]

of [illegible]

the sum of [illegible]

for [illegible] Dollars

[illegible]

S. W. of Section [illegible] Township [illegible]

Range [illegible] West

Meridian.

N. O. COTE,

Per [illegible] Controller.

RF-1 400

Department of the Interior.

File No.

MEMORANDUM.

LAND PATENTS BRANCH,

Ottawa,

191

REGISTRATION

BRANCH

Please attach these papers to file and return to

LAND PATENTS BRANCH.

4322573

Fort Sasken Feb 15/20

Mr Lowbell.

Land Patents &c.

Pol. [illegible] Sons.

[illegible]

Rec. [illegible]

[illegible]

Balance [illegible]

[illegible]

Cash #17733
#10470
20 12 19

Department of the Interior,

LAND PATENTS BRANCH.

4322573

MEMORANDUM.

Ottawa, [illegible] 1910

1389631

Department of the Interior

LAND PATENTS BRANCH

MEMORANDUM

Ottawa,

The amount referred to in receipt No. 26274 has been applied as follows:

Principal,			$	10000
Interest on $ 3175	from 1/11/[illegible]	to 1/1/1967	$	1[illegible]6
Interest on $ 2115	from 1/9/[illegible]	to 30/4/1967	$	271
Interest on $ 6340	from 1/11/[illegible]	to 31/12/1967	$	13
Interest on $	from	to	$	67
Interest on $	from	to	$	[illegible]
OVERPAYMENT	from	to	$	[illegible]
		to	$	
			$	
		Total	$	10470

26284

No. [illegible] Receipt No.

[illegible] Cash No. [illegible]

Department of the Interior.

LAND PATENTS BRANCH.

Ottawa.

Principal, $ [illegible]

Interest, $ [illegible]

Total, $ [illegible]

Received from [illegible]

of [illegible], Ontario,

the sum of [illegible] Dollars

[illegible]/100

for balance due on the purchase of fractional

[illegible]

S.W.¼ of Section 1 Tp. [illegible]

Range [illegible] West Meridian.

[illegible]

N. O. COTE,

Controller.

Per [illegible]

Department of the Interior,

LAND PATENTS BRANCH.

MEMORANDUM. Ottawa, 191..

W. S. Gilpin, Esq.,

Acting Controller, Land Patents Branch.

re. fractional S.W. [illegible] Section.
ent of Given.
[illegible] Acres.

The sale of the above [illegible] to
Mary N. Carmichael was approved by the Assistant Deputy
Minister on [illegible] of the 7th November, 1911, subject to
[illegible]. Carmichael filing evidence to [illegible] of the
[illegible], last [illegible] the said township.

The required contract of title is on file
[illegible] I beg to
recommend the issue of the patent in favour of Mr.
Carmichael.

APPROVED.

[signature]

404

Department of the Interior,

LAND PATENTS BRANCH.

Ottawa, 191

MEMORANDUM.

Mr. H.M. Hill,
Seed Grain Office,
Trafalgar Building.

re Issue of Patent.

Please attach statement of liens in this case,
giving amount of each lien separately.

E.J. Gilldon,
Asst. Controller.

DEPARTMENT OF THE INTERIOR
CANADA

IN YOUR REPLY PLEASE QUOTE THIS FILE NO. 135446 3/4

Land Patents Branch,

Ottawa, APR

SIR,—

I have the honour to acknowledge receipt of your letter of the 28th March, 1930

I am, Sir,
Your obedient servant,

Thomas H Carruthers, Esq.,
West Saskatchewan,
Alberta

FORM 31A.
30000-12-29.

ADDRESS ONLY REPLY TO THE ACTING DEPUTY MINISTER OF THE INTERIOR

C.D.

1389639

DEPARTMENT OF THE INTERIOR
CANADA

Land Agents Branch

Ottawa 9th April, 1920.

Copy for ....., Edmonton.

Sir,-

re St. N.T. 1-38-20 W. 4th Mer.

With reference to your letter of the 16th February last, I beg to enclose official receipt No. 26284 for $104.70 being $94.96 Principal and $9.74 interest, to complete pay out for the above described land, standing as a sale in your name and to add that the patent for this land was issued in your name on the 30th ultimo, and was forwarded to the Land Titles Office, Edmonton, on the 7th instant, as already advised.

Encl.

Your obedient servant,

Harry N. Carscadden, Esq.,
Fort Saskatchewan,
Alberta.

Comptroller.

RETURN FILE TO MR. CLIDDON.

Fort Saskatchewan Mar 30/20

4341851

The Controller

Land, Patents Branch

Dept of the Interior

Dear Sir:- Re your file 1389639.

On Dec 11/19 I forwarded to you cheque for $104.70, balance due on the E. ½ N.W. ¼ 18 20 ... up to the time of writing I have not received official receipt for same, and as this is the second time I have written re the above matter I would like to hear from you as soon as convenient.

Yours truly

H. McLaren

Keep on Top
Please rush this file to
PATENT BRANCH

INC. 1389639.

DEPARTMENT OF THE INTERIOR
CANADA

Land Agents' Branch

Ottawa, 21st April 1920.

[illegible]

Sir:-

With further reference to your letter of the 4th February last, I beg to enclose Receipt No. 2463 for $54.5 principal and $24.50 interest, also Receipt No. 2961 for $4.50 being payment in connection with your purchase of the fractional South West quarter of Section 1, Township 50, Range 20, West of the 4th Meridian.

Encl.

The patent for this land bearing date the 15th ultimo, has been issued in your name and it will be forwarded to the Registrar at Edmonton, Alberta, in the course of a few days.

Your obedient servant,

Controller.

[illegible]
Leeds,
England.

Mr Bowler

Department of the Interior,

LAND PATENTS BRANCH.

MEMORANDUM.

Ottawa, [illegible] 191[illegible]

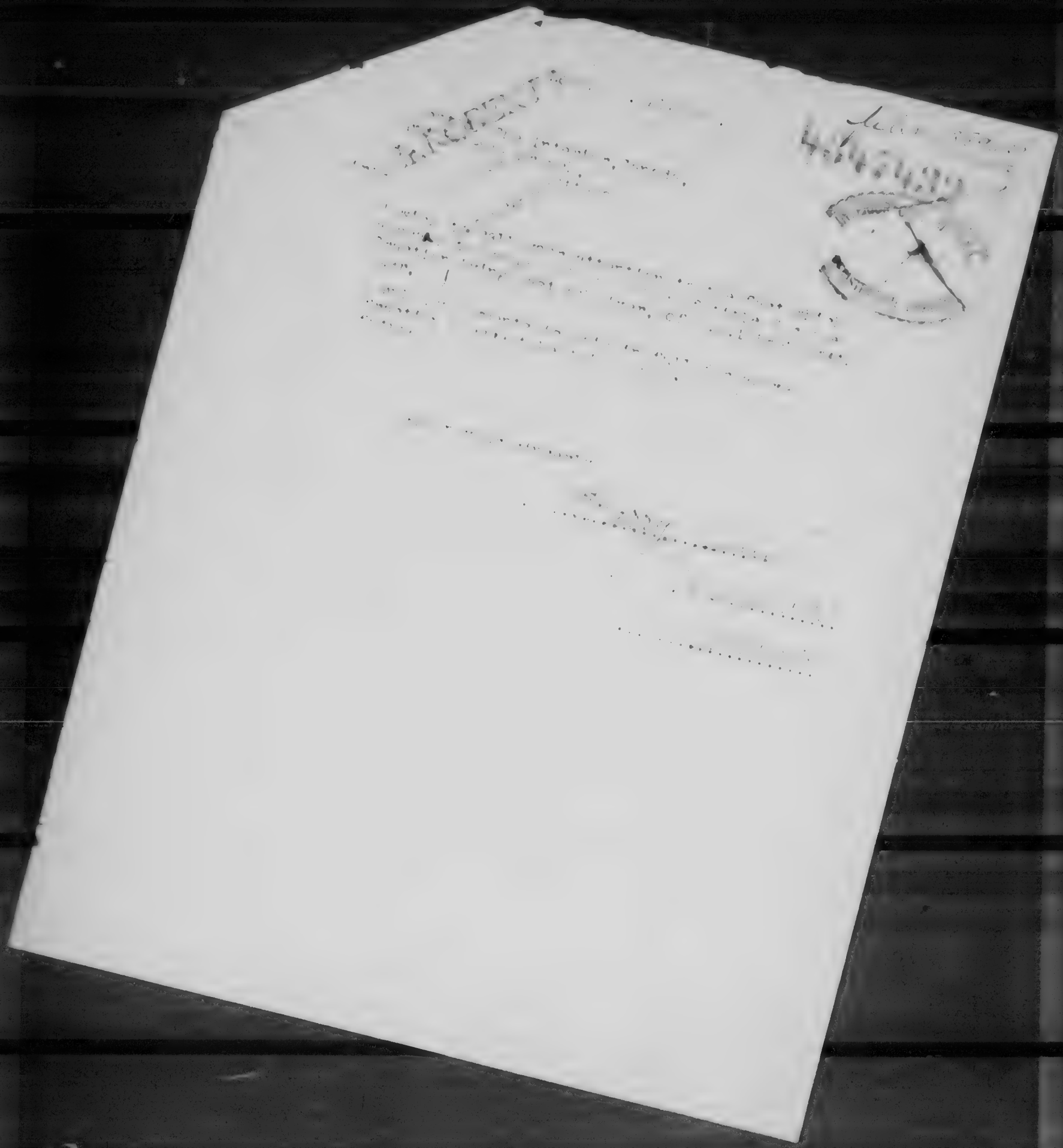

Department of the Interior,

LAND PATENTS BRANCH.

Ottawa.

191

MEMORANDUM.

Mr. W.B. Hill,

Seed Main Office,

Trafalgar Building,

re Issue of Patent.

Please attach statement of liens in this case, giving amount of each lien separately.

C.C. Glidden,

Asst. Controller.

ADDRESS YOUR REPLY, [illegible] ON THE ENVELOPE TO "THE LAND PATENTS BRANCH, DEPARTMENT OF THE INTERIOR."

DEPARTMENT OF THE INTERIOR
CANADA

Land Patents Branch.

Ottawa, 191

SIR,—

I beg to inform you that a patent for W. D. W. of [illegible] in Township [illegible] that lies to the East of the right bank of North Saskatchewan River, [illegible], [illegible] has been issued in your name, and that it has been forwarded to the Registrar of the [illegible] Registration District of [illegible].

Who will issue the certificate of title upon receipt of your application to him therefor, and upon payment of the proper fees, if any.

For this purpose please communicate with the official, giving him your full name and the address to which the certificate is to be mailed, and this letter.

I am, Sir, Your obedient servant,

[illegible],

Secretary.

To

Leonard Gordon Hall.

Edmonton

FORM 31A.
[illegible]

Mr. ROBERTS.
REGISTRATION BRANCH.

Please send me file 137763

re ¼ Sec. Tp. Rge. West Meridian.

Pre-emption No.

E. FORTIER,
Asst. Patents Branch.

Department of the Interior,

LAND PATENTS BRANCH.

MEMORANDUM.

Ottawa, 19

1339639

Department of the Interior,

E.S. LAND PATENTS BRANCH.

MEMORANDUM.

Ottawa. 25th June 1920 *191*

W.S.Gliddon,Esq.,

Acting Controller,Land Patents Branch.

Re-Pt.N.W.1-58-20-W 4th Meridian.

Time-Sale 10375-Harry N.Carscadden.

Owing to change in area the sum of .60 cents has been overpaid by Mr.Carscadden in connection with his purchase of the land above described, which sum,I beg to recommend be refunded to him,as there is no Seed Grain incumbrance.

APPROVED.

Cash

For _____ No. A.7995

$ 60 Cts.

DEPARTMENT OF THE INTERIOR

H.O. LAND PATENTS BRANCH

Ottawa, 5t. July, 1919.

REQUISITION FOR REFUND

Deposited to the credit of the Receiver General on 20th December, 1919.

Agency N. O.

Cash Receipt No.

Cheque No. 17733

Interior Department
JUL 13 1920
Revenue Branch

Def No.

File No. 1,389,639

DATE RECEIVED
REVENUE DIVISION

To The Superintending Accountant,

Required a cheque in favour of Harry V. Carswallen,

Address Fort Saskatchewan, Alberta.

for the sum of sixty-cents---------- Dollars,

being amount overpaid by him in connection with his purchase of the Par of N.W.¼ of 1-56-20-W4th Meridian, he having paid for 42.30 acres while area patented is 42.10 acres.

Prepared and Examined by

for Controller.

THIS SPACE FOR THE USE OF THE REVENUE DIVISION

Indexed by

Examined.

Chief Accountant of Revenue

REFUND CHEQUE ISSUED

Cheque No. 42242

Date

Amount, $

Superintending Accountant

Rev. Form No 42 B.

No.

File 1,389,639

DEPARTMENT OF THE INTERIOR.

OTTAWA, July 15th, 1920.

SIR,

I beg to inform you that the cheque No. 42342

in your favour for $ 60 Cents.

being refund of amount overpaid by you in connection with your purchase of the Part of Nwt of 1-52-10-4rth Mer., you having paid for 42.30 acres while area patented is 42.10 acres.

Please sign the attached voucher and return to the Department as soon as possible.

Your obedient servant,

GEO. D. POPE.

Controller of Revenue

Harry H. Carmichael, Esq.,

Post Commissioner,

Alta.

A.S.

Department of the Interior.
Canada.

1360635

Ottawa, 3rd September, 1920.

Sir,

General Check of Records

Land S. W. 1 - 52 - 20 W. 4th M.

In the list recently sent you showing the position of the lands in the township you gave the standing, according to your records, of the above parcel as follows:

E. of R. sale 17-1-14 T. J. Carscadden

Your letter of 3rd 7/19 file No. 1-4206 registered Pard E. of R. sale to H. Zallo W. of R. sale to T.J.Carscadden.

The standing of this land according to the Head Office records is as follows:

Part E. of R. Patented to T. J. Carscadden 4/5/12 Part E. of R. Patented to Harry Zallo 12/5/2 .

Please make any correction in your records that may be necessary and communicate with the Department if you consider it advisable to do so.

Your obedient servant,

Assistant Secretary.

The Agent of Dominion Lands,

Edmonton,

Alberta.

447/2502 Form No. 27
300m 6-5-20

Please refer to 173493

File No.

Department of the Interior,

DOMINION LANDS AND CROWN TIMBER OFFICE.

EC. Edmonton, Alta., December 17, 1920.

Sir,

Your Ref. # 1389639.

I beg to report that on the 14th inst. the sum of $60.00 was received from Mr. Fred Pratt of Leasmore, Alta., as final payment of his purchase of the frac. N.E. ¼ of 1-54-2 W. 4th, lying east of the river.

General Receipt # 486933 issued to him for this amount.

Your obedient servant,

Asst Agent.

7.12.20

PAID IN FULL

10-1-21

N. O. Coté, Esq.,
Controller of Land Patents Branch,
Dept. of the Interior,
Ottawa, Ont.

H.C. 1359639.

DEPARTMENT OF THE INTERIOR
CANADA

Land Patents Branch

Ottawa, 12th January, 1921.

W. S. Middon, Esq.,

Assistant Controller, Land Patents Branch.

re Fractional N.W.¼ 1, East of River,
Township 58-20-W4th Mer. Time-Sale-10153.
69.30 acres.

The sale of the above parcel of land to Fred Popik was approved by the Acting Deputy Minister on memorandum of the 7th July, 1916, subject to Mr. Popik earning title to his homestead, the North East quarter of the same section, patent for which was issued on the 17th January, 1917.

Payment in full having been made, I beg to recommend the issue of the patent in his favour.

APPROVED.

Department of the Interior,

LAND PATENTS BRANCH.

MEMORANDUM.

Ottawa.

191

1509039

Mr. Fred Polk,

N.W. 1-4-20-24th M.

T. 20 N. R. 13 E.

IN ACCOUNT WITH THE

DEPARTMENT OF THE INTERIOR.

Form No

Dr.

DATE					
1911					
Aug.	21	To [illegible]			
Dec.					
Aug.	25	" [illegible]			
1912					
Dec.	10	" [illegible]			
1913					
Sept.	1	" [illegible]			
1914					
Dec.	14	" [illegible]			

Cr.

DATE					
1911					
Aug.	21	By [illegible]			
Dec.					
Aug.	15	"	"		
Dec.					
Sept.	30	"	"		
1912					
Dec.	14	"	"		

[illegible]	$	[illegible]	
Int.	$	7.50	
Pat.	$	51.50	
[illegible]	$	[illegible]	
Prin	$	45.00	
[illegible]	$	[illegible]	
Overpt.	$	[illegible]	

12289639

DEPARTMENT OF THE INTERIOR
CANADA

Land Patents Branch

Ottawa 5th February, 1[illegible]

[illegible]

E.B.Hill, Esq.,

Revenue Seed Grain Office.

Re-Pr'l [illegible].1-50-20-4 4th Mer.
Time Sale 16153-Fred [illegible]rik.

Please report weather Mr. [illegible]rik is indebted to the Department for seed grain, relief, or fodder advances, and if so, kindly state the amount of his indebtedness, and the year of the advance.

There is $7.48 available for refund.

44-1654

[illegible]

DEPARTMENT OF THE INTERIOR
CANADA

Land Patents Branch.

Ottawa,

DEPARTMENT OF THE INTERIOR,

LAND PATENTS BRANCH,

1389639.

NDUM. Ottawa, 25th February, 1921.

W. S. Gliddon, Esq.,

Assistant Controller Land Patents Branch.

Re Frl. N. W. 1 - 98 - 30 - W 4th. Mer.
Time Sale 10153 - Fred Popik.

As shown on statement of account hereunder, the sum of $7.45 has been overpaid by Mr. Popik in connection with the land above described, which amount I beg to recommend be refunded as there is no Seed Grain incumbrance.

Approved.

For

No. A-1255

$ 7.45

DEPARTMENT OF THE INTERIOR
LAND PATENTS BRANCH

Ottawa, 1st March, 1951.

REQUISITION FOR REFUND

192

Deposited to the credit of the Receiver General on 1-10-1950 19

Agency Edmonton,

Bank Receipt No. /
or Cash No. / 4.5

Ref. No.

File No. 4-3-0-6.9

Interior Department
6
MAR 7 1951
Revenue Branch

DATE RECEIVED
REVENUE DIVISION
MAR 6 51

To The Superintending Accountant,

Required a Cheque in favour of

Address

for the sum of

being ..... Dollars.

Grant overpaid in connection with his purchase of the fractional N.E.¼-35-20-4 4th meridian.

Prepared and Examined by

THIS SPACE FOR THE USE OF THE REVENUE DIVISION

Indexed by

for Controller

Examined.

Cheque No 11936

REFUND CHEQUE ISSUED

Date

Controller of Revenue.

Amount, $ 7.45

Superintending Accountant.

Rev. Form No. 42 B.

Copy for A.J. Hamilton,
File 173493

No.

File 239639

DEPARTMENT OF THE INTERIOR,

OTTAWA, March 1st, 1921. 19

SIR,

I.P.N.O.COTÉ

CHECKED
MAR 11 1921
W. H. Hutton

I beg to enclose herewith Cheque No 44[illegible]

in your favour for $7.47

being refund of [illegible] purchase of the Fractional N.W. 1. 58. 20. W. 4th.

Please sign the attached voucher and return to the Department as soon as possible

Your obedient servant,

GEO. D. POPE,

Controller of Revenue.

Fred Booth, Esq.,

Lacombe,

Alta.

Action ALBERTA

No. 13764

DEPARTMENT OF THE INTERIOR.

Date

When received

Subject

Form No 7.

ment *Made and Enforced by Statutory Declaration*

Harry Hulchison

Concerning *Claim*

Section 1 *Township 29* *Range 3*

1. Name and P.O. Address	*Harry Hulchison Beaverlodge P.O. Alberta*
2. Age	*17*
3. Married, single, widowed, or divorced? If married, widowed, or divorced, age of other party at time	*Single*
4. How long have you resided in the Province of Alberta?	*17*
5. Are you a British subject by birth or naturalization?	
6. Where were you born?	
7. If a naturalized British subject, when and where naturalized?	
8. Occupation?	
9. Have you ever been homesteader or pre-emptor?	
10. Have you ever been refused a homestead?	
11. Have you ever had a homestead?	
12. When did you first go to Manitoba or the North-West, and where did you go to?	*12th March 1936*
13. Where do you live?	*Dunvegan*
14. Are you a farmer?	*yes*
15. Have you ever lived on the land you now claim?	
16. Where do you live with reference to the land you now claim?	*Dunvegan*
17. Have you a house on the land you now claim? If not, where do you propose to build it?	
18. When did you begin to build your house?	*10th March 1936*
19. When did you complete your house?	*10th March 1936*
20. What is the size of your house?	*12 feet 6 ins*

21. Have you any other buildings on the land you now claim? If so, what are they?	
22. What is the size of your stable?	
23. Have you any stock? If so, what stock have you?	
24. How many acres have you under cultivation?	
25. How many acres have you broken this year?	
26. How many acres have you cropped this year?	
27. How many acres have you under crop altogether?	
28. How many acres have you fenced?	
29. How many acres have you under fence altogether?	
30. Have you a well on the land you now claim?	
31. Have you a spring on the land you now claim?	
32. Have you a stream on the land you now claim?	
33. Have you a lake on the land you now claim?	
34. Have you a water supply on the land you now claim?	
35. What is the distance to the nearest water supply?	
36. Have you any wood on the land you now claim?	
37. Have you any timber on the land you now claim?	
38. Have you any coal on the land you now claim?	
39. Have you any minerals on the land you now claim?	
40. Have you any gravel on the land you now claim?	
41. Have you any sand on the land you now claim?	
42. Have you any clay on the land you now claim?	
43. Have you any other natural resources on the land you now claim?	
44. Have you any roads on the land you now claim?	
45. What is the distance to the nearest road?	
46. What is the distance to the nearest railway station?	

1205236

Form No. 9.

Wm. Hale

Canada Evidence Act, 1893.

Wm. Hale

Wm. E. Hale,

The Canada Evidence Act, 1893.

Form No. 1.

Form A.

No.

APPLICATION FOR A HOMESTEAD ENTRY.

I, Harry Hutchison,

of Brandon Station

in the County

of a Homestead Entry, under subsection 1 of Section 37

of the Dominion Lands Act, for the S.E. quarter section of Section 1, Township

5, Range West

of the 5th Meridian.

Harry Hutchison

Dated

20. [illegible]

[illegible]

Form No. 1

AFFIDAVIT IN SUPPORT OF

CLAIM FOR A HOMESTEAD ENTRY

BY A PERSON WHO HAS NOT PREVIOUSLY OBTAINED HOMESTEAD ENTRY.

I, Hoig Hutchison, do solemnly
swear that I am over eighteen years of age; that to the best of my
knowledge and belief the land in respect of which my application is made, is not timber land, or land
Entry; that there is no person residing upon the said land, nor are there any improvements thereon
this application is made for the purpose of actual settlement and cultivation, and not directly or indirectly
the benefit of any other person, and that I have not entered, directly or indirectly, any Dominion lands

Subscribed and
day of

Form No. 156

Sworn Statement of [illegible]

in support of his application for Homestead Patent for [illegible] of [illegible] Sec. [illegible] Thp. [illegible] Rge. [illegible] of [illegible] Meridian.

1. What is your name in full, age, occupation and Post Office address?

2. (1) Are you a British subject, (2) have you always been one? (3. Are) you a British Subject by Birth, Naturalization or Registration?
(1)
(2)
(3)

NOTE.—If by naturalization or registration, certificate must be furnished. If a foreigner, papers required, and all declarations, regulations, or laws in force at time homestead entered by husband or Mother.

3. (a) When did you obtain homestead entry, (b) when did you build your house on it, and (c) when did you commence actual residence thereon?
(a) [illegible] 27th 11
(b) [illegible]
(c) [illegible]

4. What portion of each year since commencement of residence have you occupied upon the said premises?
[illegible]

5. When absent from [illegible]
[illegible]

6. Of whom do you [illegible]

7. If resident on any land [illegible] (a) When (b) and how it was obtained?
(b) By whom was the said land occupied, and what is its present condition?

(c) What [illegible]

(d) State each month or part of month you have resided [illegible]

(e) State each month or part of month you and your (Father, Mother, Son, Daughter, sister, brother) have resided on the latter's land.

NO SCRIP HAS BEEN ISSUED

8. How much breaking have you done upon your homestead in each year? (Or if you have not broken any, and now have) acres have you cultivated each year?

Year 1	[illegible]	Broke	[illegible]	acres, cropped	[illegible] acres
Year 1	[illegible]	"	[illegible]	"	[illegible] "
Year 1	[illegible]	"	[illegible]	"	[illegible] "
Year 1	[illegible]	"	[illegible]	"	[illegible] "
Year 1	[illegible]	"	[illegible]	"	[illegible] "

8. What stock of which you are the owner have you had on your homestead each year since [illegible] (if pre-empting entry)?
[illegible]

10. [illegible]

11. What other buildings have you erected on your homestead? Also state what other property you have thereon, and what is the value of each?

12. What extra [illegible] have you made on your homestead, and what is the present value of same?

13. Are you [illegible] application of minerals or quarries on your [illegible] If so, [illegible] for agricultural [illegible]

14. Have you [illegible] homestead entry? If so, describe it by metes and bounds?

15. Have you [illegible] transfer, verbal or agreement to [illegible] If so, to whom?

To Wit:

I, [illegible] do solemnly swear that the answers to the foregoing Questions are true and correct in every particular. That I claim a Patent for this Homestead under the provisions of the "Dominion Lands Act."

That I obtained an entry, and claim a Patent for the same for my own benefit and not in the interest or for the benefit of any other person or persons whomsoever.

SO HELP ME GOD.

Sworn before me at [illegible]

A.D. 19 [illegible]

Having been read over and explained to the said applicant.

[illegible]

Agent for the Dominion Lands [illegible]

Homestead Inspector for the [illegible] District.

I recommend the foregoing application for Patent in fee, as I am satisfied that the homestead requirements of the Dominion Lands Act have, in this case been complied with.

Dated at Edmonton

November 14th 19 11

[illegible] Edmonton.

Clerk [illegible]

Date [illegible]

[illegible] 19

Accepted as sufficient.

[illegible]

[illegible] Commissioner.

I hereby certify that [illegible] has produced evidence showing

[illegible] of Section [illegible] Twp. Rge. Mer.,

[illegible] day of [illegible] to the present time.

Date [illegible] 19

The Officer taking this application for patent is requested to exercise particular care that the name of the homesteader is given in full and correctly spelt.

Sworn Statement of

of Sec. Thp. Rge. of Meridian, in reference to the application for patent of

for of Sec. Thp. Rge. of Meridian.

1. What is your occupation and how long have you resided upon or near the land applied for?

2. Where have you resided since the date of your application?

3. (a) Where do you now reside?

(b) Before the application?

4. (a) What portion of the land applied for have you cultivated?

(b) If this residence has been at any time abandoned, or if you have been absent from the land, state the reason and the time absent.

5. Have you erected a house upon the land? When? Of what size? Is it occupied?

6. How much land have you under cultivation? When was each crop put in? What was the yield of each crop?

7. What stock have you on the land? Is it your property? If not, whose?

8. What is the value of your improvements? What are they?

9. What extent of fencing have you done? When? How much is now in order?

10. What other buildings have been erected on the land? When? Of what size? What are they worth? Are they now in order?

11. Have you any interest, direct or indirect, in any other pre-emption?

12. Do you own any other land? Where? How much? Is any of it under cultivation? Is any of it timber land? Is any of it mineral land?

To Wit:

I of

make oath and say that the answers to the foregoing questions are true and correct in every particular.

SO HELP ME GOD.

Sworn before me at

this day of 19

Having been first read over and explained to the Witness.

Local Agent of Dominion Lands or Homestead Inspector.

for the District.

Sworn Statement of

of Sec. Thp. Rge. of Meridian, in reference to the application for patent of

for of Sec. Thp. Rge. of Meridian.

1. What is your occupation and how long have you resided upon or near the land applied for?

2. Where have you resided since the date of your application?

3. (a) Where do you now reside?

(b) Before the application?

4. (a) What portion of the land applied for have you cultivated?

(b) If this residence has been at any time abandoned, or if you have been absent from the land, state the reason and the time absent.

5. Have you erected a house upon the land? When? Of what size? Is it occupied?

6. How much land have you under cultivation? When was each crop put in? What was the yield of each crop?

7. What stock have you on the land? Is it your property? If not, whose?

8. What is the value of your improvements? What are they?

9. What extent of fencing have you done? When? How much is now in order?

10. What other buildings have been erected on the land? When? Of what size? What are they worth? Are they now in order?

11. Have you any interest, direct or indirect, in any other pre-emption?

12. Do you own any other land? Where? How much? Is any of it under cultivation? Is any of it timber land? Is any of it mineral land?

To Wit:

I of

make oath and say that the answers to the foregoing questions are true and correct in every particular.

SO HELP ME GOD.

Sworn before me at

this day of 19

Having been first read over and explained to the Witness.

Local Agent of Dominion Lands or Homestead Inspector.

for the District.

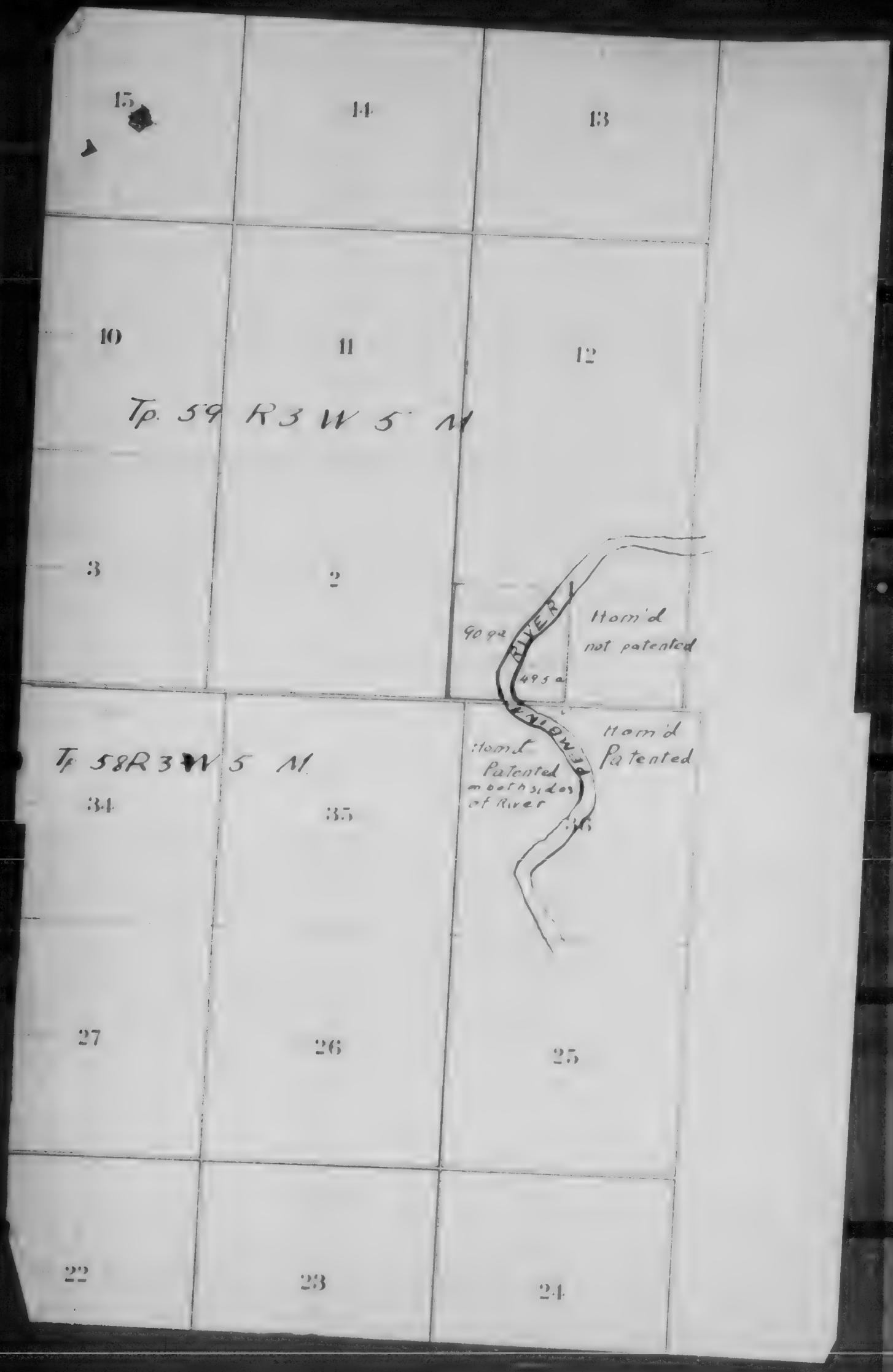
15
14
13
10
11
12
Tp. 59 R 3 W 5 M
3
2
90 92
RIVER
Hom'd
not patented
495 a
Hom'd
Patented
Hom'd
Patented
both sides
of River
Tp 58 R 3 W 5 M
34
35
36
27
26
25
22
23
24

Form 31 n.
(Modified)

File No. 13 9707

Department of the Interior.

OTTAWA 191

Sir:—

I have to inform you that a patent for 1/3 S.E. 1/4
of Section 1 in Township 54
Range 3 West of the 5th Meridian
bearing date the
14th Jan. 1912 has issued in your name, and that
it has been forwarded to the Registrar of the Land Registration
District of
who will issue the certificate of title upon receipt of your application
therefor and upon payment of the proper fees, if any.

For this purpose you should place yourself in communication with
the Registrar, advising him of your name and your Post Office address.

His address is

I am, Sir,

Your obedient servant

PERLEY G. KEYES,
Secretary

Harry Hutchinson Esq.,
Edmonton
Alta.

1386747

Action

ALBERTA

No.

DEPARTMENT OF THE INTERIOR.

1900

From

Date,

When read

Subject:

Form No 7.

Form A.

Form No. 1.

No.

Application for Entry for a ~~Homestead~~, a Pre-emption or a ~~Purchased~~ Homestead.

1093235

I, August Boschen

of Eagle Butte

hereby apply for an Entry

for a Pre-emption under the provisions of Section

on behalf of the Dominion Lands Act for the SE Quarter Section of Section Number

27 in Township 7 Range W

the 4 Meridian

~~I have not, directly or indirectly~~

that to my knowledge Russia

Lethbridge August Boschen.

Alberta

27 1 Russia South Russia Europe Farmer

Form B.

Affidavit in support of an Application for Entry for ~~a Homestead~~, a Pre-emption or ~~a Purchased Homestead~~

I August Boschee

of Eagle Butte do solemnly swear (or affirm) that I am over eighteen years of age [illegible] to the best of my knowledge and belief [illegible] my homestead entry [illegible] and that I have not [illegible] directly or indirectly for the benefit of any person except myself.

[redacted]

3rd

December 04 W 6

22 7 3 W

4 [redacted]

(5) That my homestead entry is in good standing at this date. August Boschee

13th

September 04

Sworn before me at Eagle Butte this

John Murphy

Notary Public in and for the Province of Alberta.

Note.—Paragraph 5 is applicable only in the case of an application for [illegible]

PRE-EMPTION.

Sworn Statement of

August Boschee

in support of his application for Pre-emption Patent for

of South East Section 27 Township 7 Range 3

of 4 Meridian, the appurtenant Homestead being N E

of Section 22 Township 7 Range 3 of 4 Meridian.

1. August Boschee, Farmer, Thelma Alta

2. Yes

3. 15 Dec 1904
21 Sept 1908
8 Nov 1910

4. 8 November 1910
to 3 April 1917

5. Homestead

6. Never absent
Wife & 4 children
no absent

7. Yes
Yes

8. [illegible] 30 Horses
12 30
13 30
14 30
15 30
16 30

1911 Bush 60 Oats 60
12 60
13 60
14 60
15 60
16 60

17
13
13

240 Acres Log, Timber $300
Horses
Stable $150 Root Cellar $10
Granary $75 Well $10
Henhouse $15
1½ mile $75
16 Cultivated

9.

10.

11.

12.

13. Any other information necessary to explain fully the nature of his claim.

CANADA,
Province of Alberta
To Wit:

I, August Boschee, do solemnly swear that the answers to the foregoing questions are true and correct in every particular. That I claim a Patent for the Pre-emption under the provisions of *The Dominion Lands Act*.

That I obtained an entry, and claim a Patent for the same for my own benefit, and not in the interest or for the benefit of any other person or persons whomsoever. SO HELP ME GOD.

Sworn before me at Medicine Hat
in the Province of Alberta
this 3 day of April A.D. 1917
having first been read over and explained to the said applicant.

August Boschee

John Ellis
[illegible] for the Medicine Hat District

CERTIFICATE OF OCCUPATION OF HOMESTEAD.

I, August Boschee, duly appointed, have been residing on and cultivating the land in question

3 & 4 N 6 22 21

1 Feb 1911 3 April 1917

Duplicate Certificate of Geo H Macdonell H K 328

3 April 1917

I, the Officer before whom application for Patent is made, believing that the Pre-emption requirements have been complied with,

Geo H Macdonell

Dated at Ottawa

14

Geo H Macdonell

Dated

The Officer taking this application for patent is requested to exercise particular care that the name of the applicant is given in full and correctly spelled. Also that the land is correctly described at the head of each statement.

PRE-EMPTION

02371

Sworn Statement

I, Fred Houck of Thelma Alta, do solemnly declare in connection with my application for patent for the Sw 22 Township 7 Range 3 West of the 4 Meridian, in reference to the application for patent of August Boecker for S½ of Section 27 Township 7 Range 3 W of 4 Meridian.

Farmer, Okla 1910

Sw 22 7 3 4

Okla 1910 to 8 May 1917

8 Okla 1910 to 8 May 1917

Homestead

Yes

as above

1911	Breke	60	Crop	60		
12				60		
13				60		
14				60		
15				60		
16						

11	50	Homestead
12	50	
13	50	
14	50	
15	50	
16	50	

19 17 19 19 19

13

13

16 acres Logs & Lumber $300 Homestead

1½ miles $100

Stable $150 Granary $50

Henhouse $25 Well $15

Hot cattle $25

No

Yes

CANADA
Province of Alberta
West

I, Fred Houck of Thelma Alta

make oath and say that the answers to the foregoing questions are true and correct in every particular. So help me God.

Sworn before me at the Town of Medicine Hat in the Province of Alberta this 8 day of May 1917 having first been read over and explained to the witness.

Fred Houck

John Mann
A Dominion Lands or Homestead Inspector

for the Medicine Hat District.

PRE-EMPTION

Sworn Statement

I, Peter A. Funkmen of NW 24 Township 7 Range 3 West of the 4 Meridian, in reference to the application for patent of August Boecker for S½ of Section 27 Township 7 Range 3 W of 4 Meridian.

Farmer Okla 1910

NW 24 7 3 4

Okla 1910 to 10 May 1917

Okla 1910 to 10 May 1917

Homestead

Yes

as above

1911	Breke	60	Crop	60		
12				60		
13				60		
14				60		
15				60		
16						

11	50	Homestead
12	50	
13	50	
14	50	
15	50	
16	50	

17

13

13

16 acres Logs $300 Homestead

1½ miles $110

1 Barn $100 Root house $30

Granary $50 Well $20

Henhouse $25

No

Yes

CANADA
Province of Alberta
West

I, Peter A Funkmen of Thelma Alta

make oath and say that the answers to the foregoing questions are true and correct in every particular. So help me God.

Sworn before me at the Town of Medicine Hat in the Province of Alberta this 10 day of May 1917 having first been read over and explained to the witness.

P. A. Funkmen

John Mann
A Dominion Lands or Homestead Inspector

for the Medicine Hat District

IN YOUR REPLY PLEASE QUOTE THIS FILE NO. [illegible]

DEPARTMENT OF THE INTERIOR
CANADA

Land Patents Branch

Ottawa [illegible]

SIR:—

I beg to inform you that a patent for
of Section
in Township
Range
West of the [illegible] Meridian,
bearing date the [illegible]
has been issued in your name, and that
it has been forwarded to the Registrar of the Land Registration
District of [illegible]
Who will issue the certificate of title upon receipt of your
application to him therefor, and upon payment of the proper fees,
if any.

For this purpose please communicate with that official,
[illegible] him your full name and your Post Office address. His address
is The Registrar, Land Titles Office, [illegible]

Your obedient servant,

N. O. CÔTÉ,

Controller.

To [illegible]

[illegible]

FORM [illegible]

No. 139877
139879

Area ALBERTA

DEPARTMENT OF THE INTERIOR.

190

From

Date

Where used?

Subject.

Form No 2.

Form No. 108

Sworn Statement of [illegible]

In support

of his application for Homestead Patent for [illegible]

of - Sec. 16 Thp. 11 Rge. 16 of 4 Meridian.

1. What is [illegible] occupation and Post Office address? [illegible] Clarkesby, Alta.

2. (a) Are you a British subject by birth or naturalization? If by naturalization, when and where?

Note: If [illegible] must be [illegible] by a British subject.

3. (a) Where is your present homestead entry? When did you enter? When did you commence residence thereon?

[illegible] Dec, 1911.
[illegible] Dec, 1912.

4. Where [illegible] and giving name of railway?

Edmonton [illegible] from Clarkesby Sept 4th.

5. Where did you reside previous to making your present entry?

Lived with mother on S.E. 16-11-16-4 since Dec 1911

6. Occupation during [illegible] years?

7. Number of acres cultivated by you during each of the years you have resided upon your homestead?

(a) When did you build your first house?
(b) Was it built on your homestead prior to the present year?

(c) When did you commence to reside upon your homestead?

(d) State number of months' residence upon your homestead in each year.

(e) State [illegible] you have resided upon your homestead.

Year 1912 [illegible] acres
Year 1913 [illegible] "
Year 1914 [illegible] "

8. How many acres of your homestead are broken? How many acres under cultivation?

[illegible]
Broke, 8 [illegible]

9. What [illegible] on your homestead?

10. What is the size of your house and other buildings on your homestead? What is their value?

[illegible]

11. What other lands have you made entries for, if any, and where are they situated? What is their value?

[illegible]

12. Have you ever made any other entry for land? If so, when and where? If such land has been cancelled, state cause of cancellation.

[illegible]

13. Have you [illegible] or [illegible] of your homestead? If so, to whom, and for what consideration?

[illegible]

14. Have you [illegible] of your homestead? If so, to whom, and for what consideration?

[illegible]

15. Have you [illegible] of your homestead? If so, to whom, and for what consideration?

[illegible]

16. What is the size of your present area under cultivation, and what portion of what you have broken?

[illegible]

17. What other lands have you under cultivation on your homestead? What is their value?

[illegible]

18. Have you [illegible] any crop raised on your homestead? If so, how much and what is the value?

[illegible]

19. Have you [illegible] any crop raised on your homestead? If so, how much and what is the value?

[illegible]

20. [illegible]

21. [illegible]

Canada

PROVINCE OF ALBERTA.

I, [illegible], do solemnly swear that the statements in the foregoing affidavit are true in every particular. That I claim a Patent for the said homestead under the provisions of the Dominion Lands Act.

That I have not sold my entry, and claim a Patent for the same for my own benefit, and not for the benefit of any other person or persons whomsoever.

SO HELP ME GOD.

Sworn before me at [illegible] this [illegible] day of [illegible] A.D. 1914.

Having first been read over and explained to the said deponent.

[illegible]
Agent of the Dominion Lands or
Homestead Inspector for the [illegible]

I recommend the foregoing application for Patent, believing that the homestead requirements of the Dominion Lands Act have, in the case, been complied with.

[illegible]

Ottawa, [illegible] 19

Assistant Commissioner of Dominion Lands.

[illegible]

I hereby certify that [illegible] has this day produced evidence showing

[illegible] of Section [illegible] Twp. [illegible] Rge. [illegible] Mer.

[illegible] day of [illegible] to the present time.

[illegible]

The Officer taking this application for patent is requested to exercise particular care that the name of the homesteader is given in full and correctly spelt.

Sworn Statement of [illegible] 2240010

of Sec. [illegible] Thp. [illegible] Rge. [illegible] of [illegible] Meridian, in reference to the application for patent of [illegible] for [illegible] of Sec. [illegible] Thp. [illegible] Rge. [illegible] of [illegible] Meridian.

Canada

PROVINCE OF ALBERTA.

To Wit:

I, [illegible] of [illegible]

make oath and say that the answers to the foregoing questions are true and correct in every particular.

So HELP ME GOD.

Sworn before me at

this [illegible] day of [illegible]

Having been first read over and explained to the Witness.

Local Agent of Dominion Lands or Homestead Inspector,

for the [illegible] District.

Sworn Statement of [illegible]

of Sec. [illegible] Thp. [illegible] Rge. [illegible] of [illegible] Meridian, in reference to the application for patent of [illegible] for [illegible] of Sec. [illegible] Thp. [illegible] Rge. [illegible] of [illegible] Meridian.

Canada

PROVINCE OF ALBERTA.

To Wit:

I, [illegible] of [illegible]

make oath and say that the answers to the foregoing questions are true and correct in every particular.

So HELP ME GOD.

SEDGEWICK.

the [illegible] day of [illegible]

Having been first read over and explained to the Witness.

Local Agent of Dominion Lands or Homestead Inspector,

for the [illegible] District.

Form 41 a.

File No. [illegible]

Department of the Interior.

OTTAWA, [illegible] 19

Sir: —

I have to inform you that a patent for [illegible]
of Section [illegible] in Township [illegible]
Range [illegible] West of the [illegible] Meridian
bearing date the [illegible]
[illegible] has issued in your name, and that it has been forwarded to the Registrar of the Land Registration District of
who will issue the certificate of title upon receipt of your application to him therefor, and upon payment of the proper fees, if any.

For this purpose please place yourself in communication with that official, giving him your full name and your Post Office address. His address is

I am, Sir,

Your obedient servant

PERLEY G. KEYES,

Secretary.

To [illegible]
[illegible]
[illegible]

AUG 16 1954
LANDS DIVISION

APPLICATION FOR ANNUITY UNDER THE OLD AGE

OAS file no.

5685392

Dear Sir:

I filed on the homestead, [illegible] description as follows:-
On or about the 5 day of September 19[illegible],
Section 16, Township 1, Range 10, W. 4 M. at [illegible].

I am applying for [illegible] under the Old Age Security Act of the Federal Government, and would appreciate if your records could be searched and information forwarded to the

Regional Director of Old Age Security,
[illegible] Street,
Edmonton, Alberta

giving the date of application and age and nationality at the time of application.

Thanking you for your co-operation in this respect.

Yours very truly,

AUG 16 1954
LANDS DIVISION

Mr. J[illegible] William McK[illegible]

[illegible]

APPLICATION FOR SEARCH OF HOMESTEAD ENTRY

CAS file no. [illegible]

[illegible] [illegible], 54.

5685392

Dear Sir:

On or about the 5 day of [illegible] 19[illegible],
I filed on the homestead, land description as follows:-

Section 16, Township [illegible], Range 10, W. 4 M. at [illegible]a.

I am applying for pension under the Old Age Security Act of the Federal Government, and would appreciate if your records could be searched and information forwarded to the

Regional Director of Old Age Security,
[illegible] 103 Street,
Edmonton, Alberta

giving the date of application and my age and nationality at the time of application.

Thanking you for your co-operation in this respect.

Yours very truly,

[illegible]

Department of Resources & Development,
Lands Division,
OTTAWA, Ont.

RF-1 400

13 9779

Your File No.8-75131-2

17 August, 19 4.

Re:M-41-12 .t Ler.

8 August, 19 4

8 September, 1910

J . Keys

25

October, 1910.

e was ..lized on the 3rd of

..d ..al Director,
Old Age Security,
10182 - 103 Street,
Edmonton, Alberta.

1386781

No.

Action.

ALBERTA

DEPARTMENT OF THE INTERIOR.

190

From

Date
(When received)

Subject:

SUPERINTENDENT
OF
IMMIGRATION

Form No. 7.

Form A

Form No. 1.

No. [illegible]

1710509

Application for Entry for a ~~Homestead~~, a Pre-emption or a ~~Purchased Homestead~~.

I, [illegible]

of [illegible] do hereby apply for an Entry for a Pre-emption under the provisions of Section [illegible] in that behalf of the Dominion Lands Act, for the [illegible] Quarter Section of Section [illegible] number [illegible] in Township [illegible] Range [illegible] of the [illegible] Meridian.

2. I am a British subject [illegible]

3. I am [illegible] that it is my intention to become a Canadian citizen under the laws of Canada. I declare

Dominion

Note. [illegible]

Number of [illegible]

[illegible]	[illegible]	[illegible]	[illegible]
[illegible]	[illegible]	[illegible]	[illegible]

Form B.

Affidavit in support of an Application for Entry for a ~~Homestead~~, a Pre-emption ~~or a Purchased Homestead~~.

I, [illegible]

[illegible] do solemnly declare that [illegible] may be, that I am over [illegible] years [illegible] that to the best of my knowledge [illegible] respect of which [illegible] application is made [illegible] said land is not open to entry, and [illegible] residing upon said land [illegible] more [illegible] that this application is made for my exclusive use and benefit, with the intent [illegible] and that directly or indirectly for the use or benefit of any other person or persons whomsoever.

2. ~~That I am not barred~~ [illegible] Land Act from obtaining a Homestead [illegible] Land.

3. That I [illegible] Entry [illegible] Homestead [illegible]

day of [illegible] for [illegible] section of

Section [illegible] Township [illegible] Range [illegible]

of the [illegible] Meridian, ~~Dominion or Provincial~~ [illegible] as follows:

4. That this application is made for my exclusive use and benefit [illegible] residing upon and cultivating the said land, and neither directly nor indirectly for the use or benefit of any other person or persons whomsoever.

5. That my Homestead entry [illegible] good standing at this date.

[illegible]

Sworn before and [illegible]

day of [illegible]

before me at [illegible]

[illegible]

[illegible] agent [or the case may be.]

NOTE.—Strike out paragraph 3 if [illegible] Land and paragraph [illegible]

PAT. B'CH.

FORM N° 40

RECEIVED.

Dominion Lands Office.

Form A.

Form No. 1.
100,000-30-4-03.

No. 2941

Application for Entry for a Homestead, a ~~Pre-emption or a Purchased Homestead~~

I, Milton Le Roy Baggins

of Carmangay, Alta. do hereby apply for an Entry

for a Homestead under the provisions of Section in that

behalf of the Dominion Lands Act, for the SW Quarter Section of Section number

18, in Township 14, Range 22 W of

the 4th Meridian.

(2.) I am a British subject.

~~(or)~~ I am a ~~citizen (or subject, as the case may be)~~ of

that it is my intention to become a British subject under the laws of Canada, but I declare

Sig. M. Baggins

Land District.

JAN 19 1904

NOTE ~~Strike out the paragraph 2 if applicant is a British subject by birth. Strike out paragraph 3 if applicant is a naturalized British subject.~~

NOTE.—The statistical information called for below [illegible]

Number in family, including entrant, giving their ages.				COUNTRY OF BIRTH	SUBDIVISION OF COUNTRY OF BIRTH	LAST PLACE OF RESIDENCE	[illegible]
Male Adult	Female Adult	Children under 18	TOTAL				
2		1		Canada	Ont.	Ont.	Farmer

Form B.

Affidavit in support of an Application for Entry for a Homestead, a Pre-emption or a Purchased Homestead.

I, [illegible], of [illegible], do solemnly swear (or affirm, *as the case may be*), that I am over eighteen years of age; that to the best of my knowledge and belief the land in respect of which my application is made is agricultural land and open to entry, and that there is no person residing on the said land; that there are no improvements thereon; that this application is made for my exclusive use and benefit, with the intention of my residing upon and cultivating the said land, and neither directly nor indirectly for the use or benefit of any other person or persons whomsoever.

(2.) That I have not heretofore obtained an Entry for a Homestead on Dominion Lands.

(3.) That I obtained Entry for a Homestead on the

day of , 19 , for Quarter section of Section , Township , Range of the Meridian, but forfeited (or abandoned, *as the case may be*) the same.

(4.) That this application is made for my exclusive use and benefit, with the intention of my residing upon and cultivating the said land, and neither directly nor indirectly for the use or benefit of any other person or persons whomsoever.

(5.) ~~That my said Homestead entry is in good standing in this office.~~

Sworn before me at [illegible]

Subscribed and sworn to this day of , 19 , before me at

Local Agent,
(or Subagent, *as the case may be*)

DEPUTY ASSISTANT

NOTE.—Strike out paragraph 2 if applicant has already received a Homestead entry.

NOTE.—Paragraph 5 is to be struck out in the case of an application for a pre-emption entry.

Form 21 [illegible]

Department of the Interior

1389781.

H1.

Canada

Ottawa 24th June, 1910.

[illegible]

Sir,

I beg to inform you that your entry for the South-East Quarter of Section 18, Township 14, Range 22, West 4th - Meridian will now be cancelled in accordance with the abandonment you have executed and the sum [illegible] for re-entry.

The Homestead Inspector's valuation [illegible] the improvements which you have effected on

CANCELLED

(No improvements).

will be refunded in addition to the entry fee.

The presentation of this letter to any Agent of Dominion Lands will be his authority for granting [illegible] to enter as above for land on the ordinary terms.

Please note that it will be incumbent on the Department to see that you are duly notified of any claim [illegible] which may be made to the land [illegible] and that you have the opportunity of [illegible] the settlement of the same.

Your obedient servant,

Milton Lemoy Hopkins, Esq.,

Burrettville,

Ontario.

Secretary

Form A.

Form No. 1.

No. 2205103

Application for Entry for a Homestead, a ~~Pre-emption or a Purchased Homestead.~~

2205103

I, John William Rozander of Carmangay, Alta. do hereby apply for an Entry for a Homestead under the provisions of Section in that behalf of the Dominion Land Act, for the S.W. Quarter Section of Section number 22 in Township 18 Range 1 West of the 4 Meridian.

2. I am a British subject.

3. I am a citizen ~~or subject, as the case may be~~ of ~~and I declare that it is my intention to become a British subject before the law of~~ Canada.

John W. Rozander

Witness

District.

MAR 15 1910

Note ~~Paragraph 2 if applicant is a British subject, paragraph 3 if an alien.~~

Note ~~The age of any applicant entitled to make an entry for a homestead must be proved.~~

Name in full	Age	Date of Birth	Country of Birth	Nationality or Country of Birth	Last Place of Residence	Occupation
John William Rozander	19	1891	Canada	B. B.	Alta.	Farmer

Form B.

Affidavit in support of an Application for Entry for a Homestead, ~~a Pre-emption or a Purchased Homestead.~~

I, John William Lazander

of Leamington, P.O. do solemnly swear (or affirm, as the case may be) that I am over eighteen years of age; that to the best of my knowledge and belief the land in respect of which my application is made is agricultural land and open to entry and that there is no person residing on the said land; that there are no improvements thereon; that this application is made for my exclusive use and benefit, with the intention of my residing upon and cultivating the said land, and neither directly nor indirectly for the use or benefit of any other person or persons whomsoever.

(2.) That I have not heretofore obtained an Entry for a Homestead on Dominion Lands.

(3.) That I obtained Entry for a Homestead on the

day of 191 for

Section Township Range Quarter-section of

of the Meridian, but forfeited (or abandoned) the same.

(4.) That this application is made for my exclusive use and benefit, with the intention of my residing upon and cultivating the said land, and neither directly nor indirectly for the use or benefit of any other person or persons whomsoever.

(5.) ~~That my homestead entry is in good standing~~ at this date.

John William Lazander

Subscribed and sworn to this 16

day of July 1910

before me ~~at~~ A Strickland

~~a Justice of the Peace~~ ~~in and for~~ ~~the Province of~~ ~~Dominion Lands Agent~~ (or as the case may be)

Note.—If a person [illegible]

Note.—If any of the above [illegible]

Form No. 168.

Sworn Statement of [illegible] Reynolds

in support of his application for Homestead Patent for [illegible] Quarter of Section [illegible] Township 14 Range 28 [illegible] Meridian.

1. What are your name in full, age, occupation, and Post Office address?

[illegible]

2. Are you a British subject, by birth or naturalization? If a naturalized British subject, produce your certificate of naturalization. If an alien, have you declared your intention to become a British subject? Are you married? If a widow, have you any children dependent upon you for support? Specify their names, ages, and sex.

[illegible]

3. When did you obtain homestead entry? Where did you reside previous thereto, and when did you commence residence thereon?

39 / 918

4. What is the nature of the soil of each quarter-section of your homestead? Is it timber, prairie, or mixed? Is it stony, rolling, or level? Is it wet, requiring drainage, or dry? Is it suitable for cultivation?

[illegible]

5. When did you erect your first house on your homestead, where have you resided since, and what has been your occupation?

[illegible]

6. Of what did your family consist when they first commenced residence upon your homestead, and what was the size of your family at the end of each year since that date? Have they remained constantly with you?

[illegible]

7. How many acres have been prepared and broken by you for crop, in each quarter-section of your homestead? How many acres were broken by you in each of the first, second, and third years after entry? How many acres were cropped by you in each of the first, second, and third years after entry? How many acres have been laid down in permanent pasture?

[illegible]

8. How many head of cattle have you had on your homestead each year since date of your entry? What other stock have you had on your homestead each year since date of your entry? What have been the kind and quantity of your crop each year since date of your entry? What have been the kind and quantity of your crop each year since date of your entry? What have been the kind and quantity of your crop each year since date of your entry?

	Broke	Crop	Pasture
Year 1	[illegible]	[illegible]	[illegible]
Year 2	[illegible]	[illegible]	[illegible]
Year 3	[illegible]	[illegible]	[illegible]
Year 4	[illegible]	[illegible]	[illegible]
Year 5	[illegible]	[illegible]	[illegible]

9. What stock of which you are the owner have you had on your homestead each year since date of perfecting entry?

[illegible]

10. What is the nature of your occupation? Have you any other occupation? If so, what is it? Where is it carried on? Do you reside upon your homestead? If not, why not? Have you any other residence? If so, where is it situated? Have you any other occupation? If so, what is it? Where is it carried on? Do you reside upon your homestead? If not, why not? Have you any other residence? If so, where is it situated?

[illegible]

11. What is the nature of your occupation? Have you any other occupation? If so, what is it? Where is it carried on? Do you reside upon your homestead? If not, why not? Have you any other residence? If so, where is it situated? Have you any other occupation? If so, what is it? Where is it carried on? Do you reside upon your homestead? If not, why not? Have you any other residence? If so, where is it situated?

[illegible]

12. What is the nature of your occupation? Have you any other occupation? If so, what is it? Where is it carried on? Do you reside upon your homestead? If not, why not? Have you any other residence? If so, where is it situated? Have you any other occupation? If so, what is it? Where is it carried on? Do you reside upon your homestead? If not, why not? Have you any other residence? If so, where is it situated?

[illegible]

To Wit:

I, [illegible], do solemnly swear that the answers to the foregoing questions are true and correct in every particular. That I claim a Patent for the Homestead under the provisions of *The Dominion Lands Act*.

That I obtained said entry and claim a Patent for the same for my own benefit, and not in the interest or for the benefit of any other person or persons whomsoever. So help me God.

Sworn before me at [illegible] this [illegible] day of [illegible] A.D. 191[illegible]

[illegible]

having been first read over and explained to the said applicant.

Agent of the Dominion Lands, or
Homestead Inspector for the District.

I hereby certify that [illegible] has to-day produced evidence showing ownership of the [illegible] of Section 9 Township [illegible] Range [illegible] West of the Meridian, from the [illegible] day of [illegible] to the present time; that all payments have been made to date, and that at least one-third of the total purchase price has been paid.

Local Agent

Date [illegible] 191[illegible]

I recommend the foregoing application for Patent, believing that the homestead requirements of *The Dominion Lands Act* have, in this case, been complied with.

Dated at [illegible] this [illegible] day of [illegible] A.D. 191[illegible]

Local Agent for Dominion Lands for [illegible] District.

OTTAWA. MAY 17 1918 191

Accepted as sufficient,

[illegible]
Commissioner.
Assistant Deputy

The Officer taking this application for patent is requested to exercise particular care that the name of the homesteader is given in full and correctly spelled.

Special care should be taken that the land is correctly described in the evidence of the homesteader and witnesses.

Sworn Statement of ... of ... Quarter

of Section ... Township ... Range ...

of ... Meridian, in reference to the application for patent of

... for ... of Section ...

Township ... Range ... of ... Meridian.

To Wit:

I ... of ... make oath and say that the answers to the foregoing questions are true and correct to every particular of ... SO HELP ME GOD.

Sworn before me at ... this ... day of ... 191 ... having been first read over and explained to the witness.

Local Agent of Dominion Lands or Homestead Inspector

for the ... District.

Sworn Statement of ... of ... Quarter

of Section ... Township ... Range ...

of ... Meridian, in reference to the application for patent of

... for ... of Section ...

Township ... Range ... of ... Meridian.

To Wit:

I ... of ... make oath and say that the answers to the foregoing questions are true and correct to every particular of ... SO HELP ME GOD.

Sworn before me at ... this ... day of ... 191 ... having been first read over and explained to the witness.

Local Agent of Dominion Lands or Homestead Inspector

for the ... District.

"ADDRESS YOUR REPLY TO THE COMMISSIONER, LAND PATENTS BRANCH, DEPARTMENT OF THE INTERIOR."

IN REPLY PLEASE QUOTE THIS FILE NO. 1349 181

DEPARTMENT OF THE INTERIOR
CANADA

Land Patents Branch,

Ottawa.

SIR:—

I beg to inform you that a patent for S½ ¼
of Section 11,
Range 22, in Township 14,
West of the 4th Meridian,
bearing date the 28th May, 1914,
has been issued in that name, and that
it has been forwarded to the Registrar of the Land Registration
District of
who will issue the certificate of title upon receipt of your
application to him therefor, and upon payment of the proper fees,
if any.

For this purpose please communicate with that official,
giving him your full name and your Post Office address. His address
is The Registrar, Land Titles Office, Calgary.

Your obedient servant,

[illegible],
Controller.

Wm. Wallace Rozander, Esq.
Carmangay
Alta

1386783

Action. ALBERTA

No.

DEPARTMENT OF THE INTERIOR.

1907

From

Date

" (when rec'd)

Subject:

Sworn Statement of Rupert Wanstall

Warner, Alta

in support

of his application for Homestead Patent for ¼ (W)

of Sec. 24 Twp. 3 Rge. 17 W of 4 Meridian.

1. What is your name in full, age, occupation and Post Office address?

Rupert Wanstall, 32 Farmer of Warner, Alta.

2. (1) Are you a British subject by birth or naturalization? If by naturalization, produce your certificate.

Yes Naturalized.

Note.—If the applicant was born in a foreign country, but is entitled to become a British subject by reason of the naturalization of his father, he must produce evidence of the fact.

3. (a) When did you make entry for your homestead?

29th March 1901

(b) When did you begin actual residence upon your homestead?

March 1901

(c) When did you establish such residence?

30 March 1901

4. What improvements have you made upon your homestead, and when did you make each of them?

Broke 30 3 05 to 5 05
20 3 09 to 10 2 09.
20 3 10 to date 14.09.11

5. When and where (naming Province or Territory) were you last married?

In Wasc to S A on treaties of breaking

6. Of whom do your family consist, when did they last reside with you, and where do they now reside? If you have no family, state the fact.

Single man

7. If residence upon homestead has been commenced for the purpose of obtaining patent, state:

(a) When you commenced to reside upon your homestead, and why you did not reside upon it continuously from the date of entry?

(b) By whom was the land occupied, and who owns the property now on the land?

(c) What buildings have you erected on the land, and what was the value of each?

(d) State each month or part of month you have resided on your homestead.

(e) State any reasons why you could not reside upon your homestead for more than six months after obtaining entry (see section 45 of the Act).

Sec. Twp. Rge. Mer.

NO USE SHALL BE MADE OF THIS SPACE

8. How much land actually broken have you had under cultivation in each year since you obtained entry for it, and how much have you broken each year?

Year 1903	30	acres	crop	acres
Year 1904	20	"	"	20 "
Year 1905	10	"	"	40 "
Year 1907	20	"	"	40 "
Year 1		"	"	"
Year 1		"	"	"

9. What stock of which you are the owner have you had on your homestead each year since date of your homestead entry?

1903	5 horses
1904	13
1910	11
1911	15

10. What is the value of your buildings and what are they?

Frame house 16x 20 $ 200

11. What other improvements have you erected on your homestead, and what is the value of each?

Barn $ 300 Granary $ 100 Well $ 300
95 ft deep.

12. What fences have you made on your homestead, and what is the value of each?

2 miles fence $ 160

13. Are you cultivating any timber claim? If so, where?

No.

14. Have you any other land under cultivation? If so, where?

Agricultural land
No.

15. Have you any other land in connection with your homestead?

No

DOMINION LAND AGENCY
JUN 14 1911
LETHBRIDGE

Dominion of Canada
PROVINCE OF ALBERTA
To Wit:

I, Rupert Wanstall, do solemnly declare that the statements contained in the foregoing application and answers to questions are in every particular true. That I am entitled to make this Homestead Entry under the "Dominion Lands Act."

That I am entering and shall obtain Patent for the same for my own benefit and not directly or indirectly for the benefit of any other person or persons whomsoever.

SO HELP ME GOD.

Sworn at LETHBRIDGE, ALTA. this 14th day of June A.D. 1911 before me at the said place. Rupert Wanstall

Under the provisions of subsection 2 of section 25 of the Dominion Lands Act Homestead Inspector for the District.

I recommend the foregoing application for Patent, believing that the homestead requirements of the "Dominion Lands Act" have in this case been complied with.

Dated at Ottawa, 19

A.D. 19 Inspector of Dominion Lands for District.

Accepted as sufficient.

Assistant Commissioner.

I hereby certify that has to-day produced evidence showing ownership of the of Section Twp. Rge. Mer., from the day of to the present time.

Date 19

The Officer taking this application for patent is requested to exercise particular care that the name of the homesteader is given in full and correctly spelt.

2424506

Sworn Statement

of Michael Miller of Sec. Nº 36 Thp. 5 Rge. 17 W of 4 Meridian, in reference to the application for patent of Rupert Haistel for N.W of Sec. 24 Thp. 5 Rge. 17 W of 4 Meridian.

1. What is your occupation, and how long have you been a homesteader?
Farmer For past four years

2. Where have you resided since you have been a homesteader? Give place and date.
On my Homestead the N½ of 36 5 17 W4 mer. continuously

3. (a) When did you begin residence upon your homestead?
20th March 1908

(b) If absent, state reasons, and dates of absence and return to homestead.
from 20th March 1908 to 1st Dec 1908
" 15th March 1909 to 22nd Dec 1909
" 5th March 1910 continuously to present date 14/6/11.

4. (a) What portion of your homestead has been under cultivation, and what portion is now under cultivation?

(b) If his residence is not upon land owned by himself, or upon which he has a pre-emption, state whether it is with father, mother, son, daughter, brother or sister, as the case may be.

5. Has homesteader's family resided with him? Give actual dates.
Single

6. How much breaking, and what area has been cropped in each year upon the homestead?

Year 1908	Broke	60	acres, cropped	0	acres.
Year 1909	"	50	" "	60	"
Year 1910	"	40	" "	110	"
Year 1911	"	50	" "	115	"
Year			" "		"
Year			" "		"

7. What stock of your own, and in charge of you on your homestead and on your own land, have you had on your homestead each year since perfected?

	1908	1909	1910	1911
Horses	8	18	14	20.
Cattle	0	0	2	5

8. What is the size of the house on the homestead and what is it worth?
Frame 16x20 value $600.00

9. What extent of fencing has been done on the homestead and what is it worth?
2 miles fence $100.00
Barn $100.00 3 granaries $200.00
Well $200.00

10. Have you a patent or the receipt for the fee simple thereof?
No

11. Do you hold any other land?
Yes

Canada
Province of Alberta
To Wit:

I Michael Miller of Warner, Alta make oath and say that the answers to the foregoing questions are true and correct in every particular.
SO HELP ME GOD.

Michael Miller

Sworn before me at Lethbridge this 14th day of June 1911

Having been first read over and explained to the Witness.

J. a Reid
Local Agent of Dominion Lands or Homestead Inspector.
for the District.

DOMINION LANDS OFFICE
JUN 14 1911
LETHBRIDGE

Sworn Statement

of John Blatter of Sec. 2 W 36 Thp. 5 Rge. 17 W of 4 Meridian, in reference to the application for patent of Rupert Haistel for N.W of Sec. 24 Thp. 5 Rge. 17 W of 4 Meridian.

1. What is your occupation, and how long have you been a homesteader?
Farmer, over 3 years

2. Where have you resided since you have been a homesteader? Give place and date.
On my Homestead N½ 36 5 17 W4 mer continuously

3. (a) When did you begin residence upon your homestead?
March 1909

(b) If absent, state reasons, and dates of absence and return to homestead.
From last March 1909 to 1st Nov 1909
" 1st March 1909 to 15th Dec. 1909
" 15th March 1910 to present date
" 6

4. (a) What portion of your homestead has been under cultivation, and what portion is now under cultivation?

(b) If his residence is not upon land owned by himself, or upon which he has a pre-emption, state whether it is with father, mother, son, daughter, brother or sister, as the case may be.

5. Has homesteader's family resided with him? Give actual dates.
Single

6. How much breaking, and what area has been cropped in each year upon the homestead?

Year 1908	Broke	60	acres, cropped	0	acres.
Year 1909	"	50	" "	60	"
Year 1910	"	—	" "	110	"
Year 1911	"	5	" "	110	"
Year			" "		"
Year			" "		"

7. What stock of your own, and in charge of you on your homestead and on your own land, have you had on your homestead each year since perfected?

	1908	1909	1910	1911
Horses	8	13		15
Cattle	0	1	4	5

8. What is the size of the house on the homestead and what is it worth?
Frame 16x22 value $500.00
2 miles fence = $150.00

9. What extent of fencing has been done on the homestead and what is it worth?
Barn $60. Granary $50.00
Chickencoop $20. Well $500.00
20
Yes

10. Have you a patent or the receipt for the fee simple thereof?

11. Do you hold any other land?

DOMINION LANDS OFFICE
JUN 14 1911
LETHBRIDGE

Canada
Province of Alberta
To Wit:

I John Blatter of Warner Alta make oath and say that the answers to the foregoing questions are true and correct in every particular.
SO HELP ME GOD.

John Blatter

Sworn before me at Lethbridge this [illegible] day of [illegible] 1911

Having been first read over and explained to the Witness.

J. a Reid
Local Agent of Dominion Lands or Homestead Inspector.
for the District.

Form 31 a.

File No. 13[illegible]

Interior Department
APR 3 1917
Revenue D[illegible]

INTERIOR.
DOMINION LANDS

Department of the Interior.

[illegible] AUG 12 1911 [illegible]

Sir:—

I [illegible] N.E. ¼
of Section 24 [illegible] Township 5
Range 17 [illegible] 4th Meridian

Location for the

14th July 1911 [illegible] and I [illegible] it is [illegible] and that

it has been recorded in the Records of the Land Registry

District of SOUTH ALBERTA

[illegible] with [illegible] the certificate of [illegible] applied for

[illegible] and upon payment of the [illegible] fees

For the purpose of [illegible] I have [illegible] that [illegible] giving [illegible] with [illegible] Post Office address

His address is THE REGISTRAR
CALGARY Alta

I am Sir

Your [illegible] servant

PERLEY G. KEYES,
Solicitor

To Rupert Hancock Esqr.
Lacombe
Alta.

F674117

C. H. POWLETT. LL.B.
BARRISTER AND SOLICITOR

BROOKS ALBERTA

[illegible] September [illegible]

[illegible]

Re: [illegible]

[illegible]

[illegible]

[

T.F./D
1389783

xxxxxxxxxxxxxxxx
xxxxx
Northern Administration
and Lands Branch.

Ottawa, 28 September, 1951.

C. H. Powlett, Esq., LL.B.,
Barrister and Solicitor,
Brooks, Alberta.

Dear Sir;

I have your letter of the 24th September, relative to your request as to the age and nationality of one Rupert Huistel, NW 24-5-17-W 4th Meridian.

Our records indicate that in his sworn statement dated the 14th June, 1911, in support of his application for Patent for the above mentioned land, he gave his age as 32 years. He was naturalized on the 11th May, 1911.

Yours very truly,

C. K. LeCapelain,
Chief, Lands Division.

1339785

Acton

ALBERTA

No.

DEPARTMENT OF THE INTERIOR.

1907

From

Date

when rec'd

Subject:

Form No 7.

PROXY.

Form No. 91.

JUN 16 1909

Application for a Homestead Entry by an Agent.

NOTICE

Form No. 91.

AFFIDAVIT BY AN AGENT

In Support of a Claim for Homestead Entry on behalf of a person who has previously [illegible] Homestead Entry, but is [illegible] to obtain another Homestead Entry.

I, [illegible] do solemnly

[illegible]

And the Timber thereon does not exceed 25 acres.

[illegible]

Senior Assistant

Form No. 158.

Sworn Statement of John W. Hoover

of Lumsford P.O. in support

of his application for Homestead Patent for South East,

of ¼ Sec. 30 Thp. 18 Rge. 2 wof 5 Meridian.

1. What is your name in full, age, occupation and Post Office address? — John W. Hoover. 66. Farmer Lumsford P.O.

2. (1) Are you a male citizen of the age of 21 years? (2) Have you not previously exercised the privilege of a Homestead entry? (3) Are you a British Subject by birth, by naturalization or Registration? — (1) Yes (2) No (3) Yes

Note.—If by naturalization or registration you claim to be a British Subject, you must produce the certificate of naturalization or registration, or the Provision of Law under which you claim to have become a British Subject by birth.

3. (a) When did you first enter for your homestead entry? (b) When did you build your house on your homestead? (c) When did you commence to reside continuously thereon? — (a) June 10th, 1904. (b) Sept. 1st, 1912. (c) Sept. 20th, 1912 by Agent.

4. What is the value of your present shelter, improvement (if any) on your homestead, and what is it worth? — Sept. 20th, 1912 by Agent. 2 story frame house.

5. Where abouts for the previous 6 months have you resided? (Give Post Office address.)

6. Of whom do you purchase your supplies, when at any time you require them? Where is your nearest market town? Do you find it difficult to get supplies? Why?

7. If residence upon and cultivation of land owned by yourself or by your father, mother, son, daughter, brother or sister, is required by the Dominion Lands Act, state fully the facts upon which you base your claim to have complied with the requirements of the Act.

(a) When was the land first entered for?

(b) By whom was it first occupied, and when did the present occupant take possession? Give full particulars as to the manner in which possession was taken, and as to any improvements existing at that time, and by whom made.

(c) What is the nature of the improvements made by you since your entry?

(d) State the area in crop in each year, and describe the kind of crop grown each year.

(e) State what portion of each year you and your Father (or Mother, son, daughter, brother, sister) have resided upon the land in question.

Year 1 Broke 2 acres, cropped — acres

Year 1 " " " "

Year 1 " " " "

Year 1 " " " "

Year 1 " " " "

8. How much wood have you drawn upon your homestead, and how much of the land have you cleared, and how many acres are now under cultivation? Give full particulars as to the number of acres cultivated each year.

9. What stock of each kind have you the year round on your homestead, and what have you had on your homestead each year since date of perfecting entry?

10. What is the size and character of the house on your homestead, of what material is it built, and what is its present value?

11. What other buildings have you erected on your homestead? Describe the same, and state what you paid for each building respectively, and what is the present value of the same?

12. What extra cultivation have you made on your homestead, and what is the present value thereof?

13. Are there any indications of minerals or quartz on your homestead? If so, state of what nature and where on the homestead. Have you any valuable timber on your homestead? If so, for what purpose do you intend using it?

14. Have you ever made any other homestead entry? If so, describe it and say what you have done with it.

15. Have you sold, assigned, or transferred, or agreed to sell, assign or transfer your present homestead or any part thereof? If so, when and to whom?

To Wit:

I, do solemnly swear that the answers to the foregoing questions are true and correct in every particular. That I claim a Patent for this Homestead under the provisions of the "Dominion Lands Act."

That I obtained an entry, and claim a Patent for the same for my own benefit, and not on the interest or for the benefit of any other person or persons whomsoever.

SO HELP ME GOD.

Sworn before me at

this day of A.D. 19

Having first been read over and explained to the said applicant.

Agent of the Dominion Lands, or
Homestead Inspector for the District.

Seal (Seal) TIMBER PERMITS

I recommend the foregoing application for Patent, believing that the homestead requirements of the "Dominion Lands Act" have, in this case been complied with.

Date this day of A.D. 19

Agent of the Dominion Lands for the District.

Ottawa, 19

Accepted as sufficient.

Commissioner.

has further produced evidence showing

That I have verified that

owner of the of Section Thp. Rge. Mer.

from the day of

to the present time.

Date 19

The Officer taking this application for patent is requested to exercise particular care that the name of the homesteader is given in full and correctly spelt.

154226

Sworn Statement

of [illegible]

of Sec. [illegible] Thp. [illegible] Rge. [illegible] of [illegible] Meridian, in reference to the application for patent of [illegible]

for [illegible] of Sec. [illegible] Thp. [illegible] Rge. [illegible] of [illegible] Meridian.

1. Who [illegible]

2. Wh[illegible]

3. a) Wh[illegible]

4. a) Wh[illegible]

b) [illegible]

5. [illegible]

6. [illegible]

7. What [illegible]

8. What [illegible]

9. What [illegible]

10. Were [illegible]

11. Is [illegible]

To Wit:

I [illegible] of

[illegible] do solemnly declare that the answers to the foregoing questions are true and correct [illegible]

Sworn before me at

this [illegible] day of [illegible] 19[illegible]

[illegible]

[illegible] Local Agent of [illegible] Land [illegible]

for the [illegible] District.

Sworn Statement

of [illegible]

of Sec. [illegible] Thp. [illegible] Rge. [illegible] of [illegible] Meridian, in reference to the application for patent of [illegible]

for [illegible] of Sec. [illegible] Thp. [illegible] Rge. [illegible] of [illegible] Meridian.

1. [illegible]

2. [illegible]

3. [illegible]

4. [illegible]

5. [illegible]

6. [illegible]

7. [illegible]

8. [illegible]

9. [illegible]

10. [illegible]

11. [illegible]

To Wit:

I [illegible]

[illegible] do solemnly declare that the answers to the foregoing questions are true and correct [illegible]

Sworn before me at

this [illegible] day of [illegible] 19[illegible]

[illegible]

[illegible]

[illegible]

OCT 9 19[illegible]

EDMONTON [illegible]

Form 31
3-06-11

File No

Department of the Interior.

OTTAWA

Sir:—

I have to inform you that a patent for

of Section in Township

Range West of the Meridian

bearing date the

has issued in your name, and that

it has been forwarded to the Registrar of the Land Registration

District of

who will issue the certificate of title upon receipt of your application

therefor, and upon payment of the proper fees, if any.

For the purpose please place your application in connection with

that entry, giving him your full name and your Post Office address.

He is advised:

I am, Sir,

Your obedient servant,

PERLEY G. KEYES,

Secretary.

To

1389787

No.

Action.

ALBERTA

DEPARTMENT OF THE INTERIOR.

190 >

From

Date

When read

Subject

Form No 7.

Ef

Form No. 148
Approved

Sworn Statement of Earl E. Bloom
Of Sofield P.O. Alta in support
of his application for Homestead Patent for
of S.E. Sec. 16 Thp. 50 Rge. 20 of 4 Meridian.

1 What is your name in full, age, occupation and Post office address?

Earl Ernest Bloom, Age Farmer
Sofield P.O. Alberta

2 (a) Are you making this application for your own benefit?

Yes. Yes.

Applying for naturalization papers

NOTE: If you are not a British subject, but have declared your intention to become such, you are entitled to make entry for a homestead, but cannot obtain a patent therefor until you become a British subject.

3 (a) Where is your present homestead entry, if any? (b) When did you enter for same? (c) When did you commence residence thereon?

April 1st 1908
April 1908
April 10th 1908 at 12 o'clock

4 When and where have you resided since the date of your homestead entry?

From April 10th 1908 to June 10th 1908
" Sept. 20th 1908 to May 14th 1909
" Sept 10th 1910 to May 10th 1911
" August 25th 1910 to May 20th 1912
" Oct 16th 1911 to Aug 28th 1913
" Dec. 1st 1913 to the present time.
For carpenter work
Calgary & Edmonton Carpenter

5 Where is your nearest Post Office, and how far do you reside from it?

Single

6 Occupation during each year since homestead entry, and where carried on.

7 Improvements: (a) What improvements have you made on your homestead?
(b) If you have not resided upon and cultivated your land, what is the reason?

Section			Mer
(c) What			
(d) State			
(e) Have			

	Acres under cultivation	Acres broken but not cultivated
Year 1909	1 1/2	1/2
Year 1910	3	3 1/2
Year 1911	2	3 1/2
Year 1912	-	3 1/2
Year 1913		3 1/2
Year 1914	1/2	6

8 How many acres have you cleared per year on your homestead, and how many acres are now under cultivation each year?

	1908	1909	1910	1911	1912	1913	1914
Cleared	6	8	16	31	14	14	
Cultivated		1	2	3	1	1	
Summer fallow							

9 What stock have you on the land? (Number of each kind, whether owned by yourself or others.)

	14 & 34 Cattle owned by me $ 220.00
	Sep barn 28'x36' and 32'x36' well 42' deep 1½ mile to Sunrise Dance 104.00
	Clear. Most valuable for mixed farming
	Nil.
	Nil.

Dominion of Canada
Province of Alberta
To Wit:

I Earl E. Bloom do solemnly swear that the answers to the foregoing questions are true and correct in every particular. That I claim a Patent for the said land under the provisions of the Dominion Lands Act.

That I have not had an entry and cannot obtain a Patent for the same for my own benefit, nor directly or indirectly for the benefit of any other person or persons whomsoever.

SO HELP ME GOD

Sworn before me at Edmonton this 26th day of June A.D. 1914 Earl Ernest Bloom.

Having been read over and explained to the said applicant.

Agent of the Dominion Lands, or Homestead Inspector for the District.

Clear in Timber, Hay, &
Seed Grain, roots

I recommend the foregoing application for Patent, believing that the homestead requirements of the Dominion Lands Act have, in this case been complied with.

Edmonton
June 26th A.D. 1914

Accepted as sufficient.

Ottawa, 19

has to day produced evidence showing

I hereby certify that

ownership of the of Section Twp. Rge. Mer.

for in the day of to the present time.

Date

The Officer taking this application for patent is requested to exercise particular care that the name of the homesteader is given in full and correctly spelt.

Sworn Statement of Albert Nicklenbright

of Sec. Nw 16 Thp. 51 Rge. 20 of 4 Meridian, in reference to the application for patent of Carl E. B. Loomis for S.E. of Sec. 16 Thp. 51 Rge. 20 of 4 Meridian.

1. Farmer for Carl B. Loomis
2. Edmonton
3. April 1908 April 11th 1908
   from April 11th 1908 to June 11th 1908
   " Sept 20th 1908 to May 10th 1909
   " Oct 10th 1909 to May 10th 1910
   " Aug 20th 1910 to May 20th 1911
   " Oct 10th 1911 to Aug 20th 1913
   " Dec. 1st 1913 to present time.
4. [redacted]
5. Single.
6. [redacted]
7. 1 Cleared about 20 acres cult. 2 acres
   Wheat 14 1/2 34 cult. 250.00
   1 1/2 mile Wire fence 120.00
   Log barn 20x36 log hay shed 100.00
   house cult. 30.00
   Nil.
   Nil.
8. [redacted]
9. [redacted]
10. [redacted]
11. Have you ever been absent from your homestead? If so, for what period and for what reason?
12. [redacted]

Dominion of Canada
Province of Alberta
To Wit

I Albert Nicklenbright Sworn

make oath and say that the answers to the foregoing questions are true and correct in every particular.

SO HELP ME GOD.

Sworn before me at Edmonton in the Province of Alberta this 24th day of June A.D. 1913

Albert Nicklenbright

Read over and explained to the Witness

Under the provisions of sub-clause 2 of clause 25 of the Dominion Lands Act

Local Agent or Deputy or Homestead Inspector.

District of Edmonton

Sworn Statement of Charles Spilsted

of Secs. 1 & 20 Thp. 51 Rge. 20 of 4 Meridian, in reference to the application for patent of Carl E. Loomis for S.E. of Sec. 16 Thp. 51 Rge. 20 of 4 Meridian.

1. Farmer, Since April 1908
   Continuously employed on
   Sec 20 Thp 51 Rge 20 W 4th
   Blue Print & Farm Work
2. Edmonton
3. April 1908 April 11th 1908
   from April 11th 1908 to January 1st 1909
   " Sept 20th 1909 to May 10th 1909
   " Oct 10th 1909 to May 10th 1910
   " Aug 20th 1910 to May 20th 1911
   " Oct 10th 1911 to Sept 20th 1913
   " Nov 20th 1913 to present time
4. [redacted]
5. Single.
6. [redacted]
7. 2 Cleared about 24 acres
   Wheat 14 1/2 34 cult. 250.00
   1 1/2 mile Wire fence 120.00
   Log barn 20x36 log hay shed 100.00
   House cult. 30.00
   Nil.
   Nil.
8. [redacted]
9. [redacted]
10. [redacted]
11. Have you ever been absent from your homestead? If so, for what period and for what reason?
12. [redacted]

Dominion of Canada
Province of Alberta
To Wit

I Charles Spilsted

make oath and say that the answers to the foregoing questions are true and correct in every particular.

SO HELP ME GOD.

Sworn before me at Edmonton in the Province of Alberta this 24th day of June A.D. 1913

Charles Spilsted

Read over and explained to the Witness

Under the provisions of sub-clause 2 of clause 25 of the Dominion Lands Act

Local Agent or Deputy or Homestead Inspector.

District of Edmonton

DEPARTMENT OF THE INTERIOR
CANADA

Land Patents Branch

Ottawa,

SIR:—

I beg to inform you that a patent for [illegible]
of Section [illegible] in Township [illegible]
Range [illegible] West of the [illegible] Meridian,
bearing date the [illegible] September, 1914
has been issued in your name, and that
[illegible] forwarded to the Registrar of the Land Registration
District of
who will issue the certificate of title upon receipt of your
application to him therefor, and upon payment of the proper fees,
if any.

For this purpose please communicate with that official,
giving him your full name and your Post Office address. His address
is The Registrar, Land Titles Office.

Your obedient servant,

N. O. CÔTÉ,

Controller.

To Clark Proud Esquire, Esq.
Edfield
Alberta

Astum. ALBERTA

1389805

No.

DEPARTMENT OF THE INTERIOR.

1907

From

Date
(when rec'd)

Subject:

No. [illegible] 1592823

Application for a Homestead Entry.

[illegible]

[illegible]

[illegible]

APPLICATION FOR A

HOMESTEAD ENTRY

Department of the Interior

Canada

SIR,

CANCELLED.

Department of the Interior

Canada

SIR,

I beg to inform you that your entry for the S.E.

Quarter of Section Township Range

Meridian, will now be cancelled in accordance with the abandonment you have executed and the land made available for re-entry.

CANCELLED.

The value of the improvements consisting of

will be collected in addition to the entry fee.

The presentation of this letter to any Agent of Dominion Lands will serve as his authority for granting you another entry for any available land on the ordinary terms.

Your obedient servant,

ASSISTANT Secretary.

Form H.

Affidavit by Relative in Support of an Application for Reservation of a Homestead on behalf of a Minor.

I, Truman C. Fraser

do solemnly declare (or affirm as the case may be) that I am N. W. Quarter-section of Section Number 16 in Township 33 Range 6 West of 5th Meridian in respect of which application is made by Percy G. Fraser to be reserved under the provisions of Sub-section 2 of Section [illegible] the Dominion Lands Act [illegible] and not open to homestead entry; that interest in [illegible] on the said land; that there are no improvements thereon; that the said application is made for the [illegible] with a view to the [illegible] of the said Percy G. Fraser that the said Percy G. Fraser will be [illegible] years of age on the [illegible] day of [illegible] 1913; that the said Percy G. Fraser is a British subject by birth; that the said Percy G. Fraser resides with me on the said N. W. Quarter-section 16 Township 33 Range 6 West of 5th Meridian and that I am the father of the said Percy G. Fraser.

Sworn (affirmed) and subscribed before me at [illegible] this [illegible] day of [illegible] 1913.

Before me,

Land Agent.

[or Subagent as the case may be]

1

Form G.

Form No. 90.

APPLICATION BY A MINOR FOR THE RESERVATION OF A HOMESTEAD.

I, Percy G. Fraser

of Lundre Alta.

do hereby apply,

under the provisions of Sub-section 3 of Section 9 of the Dominion Lands Act, for the reservation of the S.W. Quarter-Section of Section Number 6 in Township 33

Range 6 W of the 5th Meridian for a period of twelve months from this date with a view to my obtaining entry thereof as a homestead as soon as I attain the age of eighteen years.

I am a permanent resident on the East East Quarter-Section of Section Number 7 in Township 33 Range 6 W of the 5th Meridian (or if not residing upon land in the vicinity of that applied for, state the facts) Truman C. Fraser my father

Subscribed before me

at

this day of

A.D. 19

For[illegible]

No.

FORM No. 1.

Application for Entry for a Homestead, a Pre-emption or a Purchased Homestead.

I, Percy E. Fraser

of Lundar Alta

do hereby apply for an Entry for a Homestead under the provisions of Section 25 in that behalf of the Dominion Lands Act for the S.E. ¼ Quarter Section of Section number 16 in Township 33 Range 5 West of the 2nd Meridian.

2. ~~I am a British subject~~

3. I am a citizen ~~subject~~ by the naturalization of [illegible] but I declare that it is my intention to become a ~~British~~ subject under the laws of Canada.

Sig.

District

[illegible]

Occupation Farmer Post-office address Lundar Alta

Nearest Railway Station Lundar

Form B

Affidavit in support of an Application for Entry for a Homestead, a Pre-e[illegible]on or a Purchased Homestead.

I, Percy L Fraser

[illegible] do solemnly swear [illegible]

that I am over eighteen years of age [illegible] person residing on the land herein [illegible] that there are no improvements thereon [illegible] there is not more than twenty five [illegible] of [illegible] under cultivation on the land.

2. That I have not heretofore obtained an Entry for a Homestead on Dominion Lands.

3. That I obtained Entry for a Homestead on the [illegible] day of [illegible] quarter-section of Section [illegible] Township [illegible] Range [illegible] of the [illegible] Meridian, but have not [illegible] abandoned [illegible] the same.

4. That the said application is made [illegible] exclusive use and benefit, and [illegible] speculation, and that I am not [illegible] any other person or persons [illegible]

5. That to the best of my knowledge and belief the land in respect of which my application is made is agricultural land and is fit for [illegible]

6. That my Homestead Entry is in good standing at this date.

Percy L Fraser

Sworn before me at [illegible] this 22nd day of [illegible]

[illegible]

Note [illegible]

Note [illegible]

Note [illegible]

No. 39.

Form No. 370

LIBRARY.

Department of the Interior

File No. .....

From Ottawa, ...

The Secretary,
Department of the Interior, SUBJECT:
Ottawa. Enlistment of

The Secretary,
Militia Council,
Ottawa.

QUERY	ANSWER
(1) Have you record of this man's enlistment? If so, please give date of enlistment.	Enlisted 22-5-18. Calgary, Alta.
(2) What was his regimental No. and battalion	3212942 1st Depot Bn. Alta. Regt.
(3) When was he discharged and why?	S.O.S. Demob. Calgary, 25-6-19.
(4) Did he become a first casualty: If so, please state if certificate of death, def give next of kin and beneficiary under the Will (name, address	
(5) What is his last known Post Office address?	Sundre, Alta.

REMARKS.

I HAVE THE HONOR TO BE,
Sir,
Your obedient servant,

[illegible]
For .....
For [illegible]
For [illegible]

S. S. B. Form No. 476

TO ALL WHOM IT MAY CONCERN:

WHEREAS it is in effect provided in and by section 27 of the Soldier Settlement Act, 1919, Chapter 71, 9-10, Geo. V., that notwithstanding anything in the Dominion Lands Act or in any other Act, in the event of a settler who is holding any Dominion land on which a charge has been imposed, constituted or created by or under the said Act or the former Act, being in default with respect to the terms or conditions of any agreement of sale, mortgage or other document executed or made with or to the Soldier Settlement Board of Canada, (hereinafter called the Board) the Minister of the Interior, (hereinafter called the Minister), upon request made by the Board, may declare the right, title and interest of the settler to or in such charged land to be forfeited, whereupon the Minister may declare the said title or interest of His Majesty to or in such charged land to be vested in the Board.

AND WHEREAS formerly of , in the Province of , a settler holding the following described Dominion land, viz: , , ,

upon the security of which the sum of has been disbursed and upon which a charge has been created by virtue of the provisions of Section 28 of The Soldier Settlement Act, 1919, being in default with respect to the terms and conditions of the Agreement executed to the Board on the , in that he abandoned the land for the working, improvement and occupation of which advances were made to him by the Board, and otherwise failed to comply with the Loan Regulations of the Board, the undersigned upon a request

1

made by the Board found and determined that the settler has made default as hereinbefore recited and that the right, title and interest of the said settler to or in the said charged land should therefore be forfeited.

WITNESSETH that the undersigned pursuant to the powers and authorities conferred upon him by said section 27 hereby declares the right, title and interest of the settler in the said lands as well as the right, title and interest of His Majesty therein except Mines and Minerals whether solid, liquid or gaseous, shall be and the same are hereby vested in the Board.

Dated at Ottawa this day of

19 .

MINISTER OF THE INTERIOR.

DEPARTMENT OF THE INTERIOR
CANADA

OTTAWA,

Special
9076

FOR REPLY, THE ON... LAND PATENTS ... H. ...MENT OF THE INTERIOR.

IN YOUR REPLY PLEASE QUOTE THIS FILE NO. 1344866

Pat. No 46677
S & B File No 3-4-6

DEPARTMENT OF THE INTERIOR
CANADA

Land Patents Branch.

Ottawa, JUN 1 1920

SIR, -

I beg to inform you that a patent for S½ & NW¼
of Section 16
in Township 33
Range 6 West of the 5th Meridian,
containing 320 acres, has been issued in favour of the Soldier Settlement Board of Canada,
and that it has been forwarded to the Registrar of the Land Registration District of South Alberta
who will issue the certificate of title upon receipt of your application to him therefor, and upon payment of the proper fees, if any.

For this purpose please communicate with that officer, giving him your full name and Post Office address. His address is The Registrar, Land Titles Office, Calgary Alberta

Your obedient servant,

H. J. SCOTT,
Controller

To J. Mader Esq.
Secretary, Soldier Settlement Board of Canada
Ottawa
Ontario

L. P. FORM 31A.
5,000 9-22.

Action

ALBERTA

No. 1383809

DEPARTMENT OF THE INTERIOR.

1907

From

Date

Written received

Subject:

Form No 7.

1908

Form No. 1.

50,000 8/08.

Form A.

No.

Application for Entry for a Homestead, a Pre-emption or a Purchased Homestead.

I, [illegible] of [illegible] do hereby apply for an Entry for a [illegible] in that behalf of the Dominion Lands Act for the [illegible] quarter Section [illegible] Section number [illegible] Township [illegible] Range [illegible] the [illegible] Meridian.

2. I am [illegible]

3. I am [illegible] but I believe that it is my intention [illegible]

[illegible]

[illegible]

[

Form B.

Affidavit in support of an Application for Entry for a Homestead, a Pre-emption or a Purchased Homestead.

Department of the Interior

Canada

CANCELLED.

Secretary

Form B.

Affidavit in support of an Application for Entry for a Homestead, a Pre-emption or a Purchased Homestead.

Form A.

No.

Form No. 1.

Application for Entry for a Homestead, a Pre-emption or a Purchased Homestead.

Form A.

No. 27604 9

Application for Entry for a Homestead, a Pre-emption or a Purchase-Homestead.

I, Hans Brandser of Fernwatten Alta. & John Schroder do hereby apply for an Entry for a Homestead under the provisions of Section 35 in that behalf of the Dominion Lands Act for the S.E. Quarter Section of Section number 16 in Township 33 Range 6-W of the 5th Meridian.

(2.) ~~I am a British subject~~

(3.) I am a citizen ~~subject~~, as the case may be of United States but I declare that it is my intention to become a British subject under the laws of Canada

Sig. Hans Brandser

Witness Calgary Dist

NOTE

		COUNTRY OF BIRTH	COUNTRY OF BIRTH	LAST PLACE OF RESIDENCE	OCCUPATION
Single Man	Norway		B.C.		Labourer

Form B

Affidavit in support of an Application for Entry for a Homestead, a Pre-emption or a Purchased Homestead.

I, [illegible]

[illegible]

do solemnly swear (or affirm, as the case may be),

That I am over eighteen years of age [illegible] for the person residing on the land herein applied for; that there are no improvements thereon [illegible] not more than twenty-five (25) acres of merchantable timber on the land.

2. That I have not heretofore exercised an Entry for a Homestead on Dominion Lands.

3. That I obtained Entry for a Homestead on the nil day of nil, [illegible] nil, Quarter section of section nil, Township nil, Range nil, of the nil Meridian; [illegible] or abandoned the same.

4. That this application is made for my exclusive use and benefit, with the intention of my residing upon and cultivating the said land, and not directly or indirectly for the use or benefit of any other person or persons whomsoever.

5. That to the best of my knowledge and belief the land in respect of which my application is made is agricultural land and open to Entry.

6. That my Homestead Entry is in good standing at this date.

[illegible]

Subscribed and sworn to this 18th day of [illegible] 1913 before me at [illegible]

[illegible]

[illegible]

(If signed with a mark, witness must write name.)

NOTE. [illegible]

NOTE. [illegible]

NOTE. [illegible]

Form No. 158.

Sworn Statement of Hans Brandser

in support of his application for Homestead Patent SE *Quarter of Section* 16 *Township* 33 *Range* 6 *of* 5 *Meridian.*

Hans Brandser 67
Germany Saundersville
Wis
Lab Saturday

April 29 1913
April 1st
1st April 1914
10 April 1914 6 mos

Patented.

20-4-21 HKH

Year 1 5 10
Year 2
Year 3
Year 4
Year 5

22

2
3
5

What is the area of your home on your homestead, of what cultivated and what pasture? 14 + 22 August 1915

Stable 21 x 22

Log House 16 x 22

Log Barn 16 x 22

Canada
Province of Alberta
To Wit

I, Hans Brandser do solemnly swear that the answers to the foregoing questions are true and correct in every particular. That I claim a Patent for the Homestead under the provisions of *The Dominion Lands Act*.

That I obtained an entry, and claim a Patent for the same for my own benefit, and not in the interest or for the benefit of any other person or persons whomsoever. So help me God.

Sworn before me at the city of Calgary in the Province of Alberta this 7 day of May A. D. 1915 Hans Brandser

I have carefully read over and explained to the said applicant the contents of this application.

Geo R Lamont
Agent at the Dominion Lands Office
Homestead Inspector for the Calgary District.

I hereby certify that has to-day produced evidence showing ownership at the of Section Township Range Meridian, from the day of to the present time; that all payments have been made to date, and that at least one-third of the total purchase price has been paid.

Date 191

I recommend the foregoing application for Patent, believing that the homestead requirements of *The Dominion Lands Act* have, in this case, been complied with.

Dated at Calgary Alberta
April 6th A. D. 1915
Local Agent for Homestead Lands in the Calgary District

Accepted as subscribed,

OTTAWA 191

Commissioner.

The Officer taking this application for patent is requested to exercise particular care that the name of the homesteader is given in full and correctly spelled.

4496624

4521568

Sworn Statement of S. H. Sutherland of NE Quarter
of Section 21 Township 33 Range 6
of 5 Meridian, in reference to the application for patent of
H. Brandser for SE of Section 16
Township 33 Range 6 of 5 Meridian.

1. What is your occupation, and how long have you known the applicant?
Farmer Near

2. Where have you resided since you have known the applicant?
1913 to date
on NE 21-33-6 5

3. (a) When did he commence to build his house? and (b) when did he commence actually residence upon the land? (Give exact date, and state whether he has permanent home elsewhere.)
April 1914. April 1-1914

4. (a) What portion of the land was under cultivation at the commencement of residence duties? (Give exact date.) (b) What portion is now under cultivation?
April 1914 to date

5. Has he resided continuously upon the land since the commencement of residence duties, or has he been absent therefrom at any time? If absent, state when, how often, and for how long at each time. Has he been absent during the present year? If so, when and for how long?
Absent

6. How many acres of land are under cultivation, and what crops have been grown thereon each year since the commencement of residence duties?

1915	10	
1916	12	10
1917		22
1918		22
1919		22
1920		22

7. What is the character of the buildings erected on the land, and what is the actual value of each building?
Stable 14x22 Log & Lumber 120.00
Shed Lumber 20.00
Stable 75.00

8. What is the character of the fencing on the land, and what is the actual value of each fence?

9. What extent of ploughing has been done each year since the commencement of residence duties? What is the present value of the same?
1915 10
1916 12
1917
1918 10
1919 2
1920 2

10. What other buildings have been erected on the homestead since the commencement of residence duties? What is the present value of the same?

11. Has ever any interest, direct or indirect, in the land been sold, agreed to be sold, or mortgaged? If so, to whom?
No

12. Do you know of any reason why the applicant should not receive a patent for the land in question?
No

Canada
Province of Alberta

I, S. H. Sutherland of Innisfail
make oath and say that the answers to the foregoing questions are true and correct in every particular.
HELP ME GOD.

Sworn before me at Calgary, S. H. Sutherland
this 7th day of Aug. 1920
having been first read over and explained to the witness.

Alex. Cameron
Local Agent of Dominion Lands or Homestead Inspector
for the Calgary District.

Sworn Statement of D. C. Brackenbury of NE Quarter
of Section 16 Township 33 Range 6
of 5 Meridian, in reference to the application for patent of
Hans Brandser for SE of Section 16
Township 33 Range 6 of 5 Meridian.

1. What is your occupation, and how long have you known the applicant?
Dominion Lands 1914.

2. Where have you resided since you have known the applicant?
NE 16 - 33 - 6 W 5 M
1914 to August 28

3. (a) When did he commence to build his house? and (b) when did he commence actually residence upon the land? (Give exact date, and state whether he has permanent home elsewhere.)
April 1914 1st April 1914

4. (a) What portion of the land was under cultivation at the commencement of residence duties? (Give exact date.) (b) What portion is now under cultivation?
1st of April 1914 to date

5. Has he resided continuously upon the land since the commencement of residence duties, or has he been absent therefrom at any time? If absent, state when, how often, and for how long at each time. Has he been absent during the present year? If so, when and for how long?
Single

6. How many acres of land are under cultivation, and what crops have been grown thereon each year since the commencement of residence duties?

1915	10	
1916	12	10
1917		22
1918		22
1919		22
1920		22

7. What is the character of the buildings erected on the land, and what is the actual value of each building?
14x22 Log & Lumber 175.00
2 Wells 200.00
Stable 75.00

8. What is the character of the fencing on the land, and what is the actual value of each fence?

9. What extent of ploughing has been done each year since the commencement of residence duties? What is the present value of the same?
1915 16
1916 11
1917 18
1918 19
1919 20
1920
Cult 2 2½
2 3 5

10. What other buildings have been erected on the homestead since the commencement of residence duties? What is the present value of the same?
720

11. Has ever any interest, direct or indirect, in the land been sold, agreed to be sold, or mortgaged? If so, to whom?
No

12. Do you know of any reason why the applicant should not receive a patent for the land in question?
No

Canada
Province of Alberta

I, D. C. Brackenbury of 1004 10th Ave E Calgary,
make oath and say that the answers to the foregoing questions are true and correct in every particular.
HELP ME GOD.

Sworn before me at Calgary, D. C. Brackenbury
this 23rd day of August 1920
having been first read over and explained to the witness.

M. Stovard, Acting Assistant
Local Agent of Dominion Lands or Homestead Inspector
for the Calgary District.

IN YOUR REPLY PLEASE QUOTE THIS

DEPARTMENT OF THE INTERIOR
CANADA

Land Patents Branch,

Ottawa,

FORM 31A.

LET/JP. 1809.

Department of the Interior

9th June, 1930.

Sir,

Re: Hans Brandser, Sundre, Alta.
Your ref. No. 4094.

In reply to your communication of the 22nd ultimo, I am to inform you that when Mr. Hans Brandser made application for patent for his homestead, the S.E.¼ 16-32-6-W. 5th M., on the 7th October, 1910, he declared his age at that date to be sixty-seven years.

His Certificate of Naturalization as a British subject, which issued to him on the 21st December, 1917, was returned to him to his address, Sundre, Alberta, on the 20th April, 1921.

Your obedient servant,

Commissioner of Dominion Lands.

A. Blackie, Esq.,
Acting Superintendent,
The Old Age Pensions Department,
Edmonton,
Alberta.

No. 1388811

Action.

ALBERTA

DEPARTMENT OF THE INTERIOR.

1900

From

Date
when received

113235

Form No 1.

m A.

No. 37784

pplication for Entry for a Homestead, a Pre-emption or a Purchased Homestead.

I, Norman Kozier

of Great Carl- [illegible] do hereby apply for an Entry

for a Homestead under the provisions of Section in that

behalf of the Dominion Lands Act for the N.W Quarter Section of Section number

12 in Township 21 Range 4 West of

the K Meridian.

[illegible] and I declare

[illegible]

Norman Kozier.

Deponent.

MAY 13 1

CALGARY

Note. The [illegible]

Section	Township	Range	Meridian	Quarter Section	Number of Acres	Description of Locality	Nature of Improvements	Remarks or Occupation
1	12	21	4	N.W	159	Great Carl-	Land	Mixed

22 19

Form B.

Affidavit in support of an Application for Entry for a Homestead, a Pre-emption or a Purchased Homestead.

I, Norman I Rose

of Great Cent-, do solemnly swear (or affirm, *as the case may be*), that I am over eighteen years of age; that to the best of my knowledge and belief the land in respect of which my application is made is agricultural land and open to entry and that there is no person residing on the said land; that there are no improvements thereon; that this application is made for my exclusive use and benefit, with the intention of my residing upon and cultivating the said land, and neither directly nor indirectly for the use or benefit of any other person or persons whomsoever.

(2.) That I have not heretofore obtained an Entry for a Homestead on Dominion Lands.

(3.) That I obtained Entry for a Homestead on the

day of , 19 , for Quarter-section

Section , Township , Range ,

of the Meridian, but forfeited (*or* abandoned, *as the case may be*) the same.

(4.) That this application is made for my exclusive use and benefit, with the intention of my residing upon and cultivating the said land, and neither directly nor indirectly for the use or benefit of any other person or persons whomsoever.

(5.) That my homestead entry is in good standing at this date.

Subscribed and sworn to this 13th
day of May 1901
before me at Calgary
Local Agent
(or Sub-agent, *as the case may be*)

NOTE.—Strike out paragraph 2 if applicant has already received homestead entry.

NOTE.—Paragraph 5 is applicable only in case of an application for a pre-emption entry.

Form No 152

Sworn Statement of

in support of his application for Homestead Patent for quarter of Section Township Range of Meridian.

1. Where is the claimant's post office address, occupation and Post Office address?

2. Are you a British subject, either by birth or naturalization? If naturalized, produce your certificate.

Note.—If you have been naturalized under the laws of a foreign state, you must produce your certificate of naturalization before you can receive your patent for your homestead.

3. (a) Were you the original entry of the homestead? If not, when and from whom did you purchase, and what is the consideration paid?

(b) Has the land ever been patented? If so, when and to whom?

4. When did you begin actual residence upon your homestead? Where were you living when you made your entry? Where have you lived since? How many months' residence have you had upon your homestead? Why were you absent therefrom? Have you been absent at any time for more than six months at a time? If so, when and why?

5. Where is your present residence? Where do you reside when not on your homestead? Where is your family residing? Where do you intend to reside after receiving your patent?

6. (a) What is the nature of the soil of your homestead? Is it stony, timbered, or prairie? What is the character of the timber?

(b) Is the land suitable for cultivation? What proportion is now under cultivation? What proportion is broken? What proportion is under crop this year?

7. How many acres have you under cultivation? How many acres have you broken? How many acres have you under crop this year? What crops have you raised each year since you made entry?

8. (a) What is the character of the buildings on your homestead? What is their value? Are they actually occupied as a residence? By whom?

(b) What is the character of your other improvements on your homestead? What is their value?

9. Have you a well, spring or stream of water on your homestead? Is the supply permanent?

10. What is the total value of your improvements?

11. What is the character of your fencing? What is the value of the same? What proportion of your homestead is fenced?

12. What is the character of your stock? How many cattle, horses, sheep, pigs, etc., have you on your homestead? What is the value of the same?

13. What implements have you on your homestead? What is the value of the same?

14. Have you any relatives residing in the vicinity of your homestead? If so, state who they are, and their occupation and Post Office address.

15 a 20

I, , do solemnly swear that the answers to the foregoing questions are true and correct in every particular. That I claim a Patent for the Homestead under the provisions of *The Dominion Lands Act*.

That I obtained an entry and claim a Patent for the same for my own benefit and not in the interest or for the benefit of any other person or persons whomsoever. So help me God.

Sworn before me at this day of A.D. 19 , having first read over and explained to the said applicant.

Agent of Dominion Lands or Homestead Inspector for the District.

I hereby certify that has to-day produced evidence showing ownership of the Township Range Meridian, from the to the present time; that all payments have been made to date, and that at present the total purchase price has been paid.

Local Agent.

Date 191

I recommend the foregoing application for Patent as complying with the Homestead requirements of *The Dominion Lands Act*, I have [illegible]

Dated at this day of A.D. 19 Local Agent of Dominion Lands for District

Accepted as sufficient.

Ottawa JUN 10 1916

Acting Deputy

The Officer taking this application for patent is requested to exercise particular care that the name of the homesteader is given in full and correctly spelled.

Sworn Statement of James [illegible] 3708403

of Section 22 Township [illegible] Range [illegible] 3725562

of [illegible] Meridian, in reference to the application for patent of

Norman Lees for E½ of Section [illegible]

Township [illegible] Range — of [illegible] Meridian.

1. What is your occupation and how long have you known the applicant? — Farmer — 4 years
   E½ 22

2. Where have you resided since you have known the applicant? (Give places and dates.) — [illegible]

3. (1) When did he build [a house] and (2) when did he commence actual residence thereon, making it his permanent home? — (1) November 1911 (2) 18 November 1911

   18 November 1911 to 30 June 1912

   1 December 1912 to 31 July 1913

   1 December 1913 to 19 November 1914

4. (a) What portion of each year since commencement of residence has he lived upon the land? (Give actual dates.)

   (b) Has his residence been on land owned by himself or duly authorized agent? (If [illegible] land, give dates.) (If [illegible] with whom and relationship, if any, as father, mother, son, daughter, brother or sister of the claimant.) — Yes

5. Has homesteader's family resided with him? (Give actual dates.) — Yes, James Lees is with me.

6. How much breaking and what crop has been put in each year upon his homestead?

	Year	Acres broken	Acres cropped	Crop
	1912			
	1913		25	Summerfallow
	1914		25	Summerfallow

7. What stock of which applicant is owner has he had pastured on or fed upon land each year since obtaining entry?

	1912	1913	1914	1915
Horses	2	5	5	
Cattle		6	1	

8. What is the value of his house or improvements and what material and workmanship (permanent, etc.) exists? — 15 x 20 Log — $100

9. What extent of fencing has been done, by whom and what is the present condition thereof? — 320 rods fenced — $70

10. What other buildings have been erected on land, when and what is the present condition of each? What effort (if any) has been made to break, fence or cultivate the land? What is the value of each? — 1 Barn $20

    Chicken Coop $10

11. Have you any interest, direct or indirect, in this application? — No

12. Do you believe the claimant has acted in good faith in obtaining this application? (If [illegible] bring his entry, explain in making his application.) — Yes

Canada

Province of Alberta

To Wit:

I, James Ewing of Hillcrest make oath and say that the answers to the foregoing questions are true and correct in every particular. So HELP ME GOD.

Sworn before me at Calgary

this 11 day of January 1915 James Ewing

having been first read over and explained to the witness.

J B Dennehy

Local Agent of ~~Dominion~~ Lands or Homestead Inspector

for the Calgary District.

Sworn Statement of [illegible]

of Section [illegible] Township [illegible] Range [illegible]

of [illegible] Meridian, in reference to the application for patent of

[illegible] for [illegible] of Section [illegible]

Township [illegible] Range [illegible] of [illegible] Meridian.

1. [illegible] occupation, and how long have you known the applicant? — Farmer [illegible]

2. Where have you resided since you have known the applicant? (Give places and dates.) — [illegible]

3. (1) When did he build [a house] and (2) when did he commence actual residence thereon, making it his permanent home? — [illegible]

4. (a) What portion of each year since commencement of residence has he lived upon the land? (Give actual dates.) — [illegible]

   (b) Has his residence been on land owned by himself or duly authorized agent? (If [illegible] land, give dates.) (If [illegible] with whom and relationship, if any, as father, mother, son, daughter, brother or sister of the claimant.) — [illegible]

5. Has homesteader's family resided with him? (Give actual dates.) — [illegible]

6. How much breaking and what crop has been put in each year upon his homestead?

	Year	Acres broken	Acres cropped	Crop
	[illegible]			

7. What stock of which applicant is owner has he had pastured on or fed upon land each year since obtaining entry?

	[illegible]			
Horses	2	5	5	
Cattle				

8. What is the value of his house or improvements and what material and workmanship (permanent, etc.) exists? — [illegible]

9. What extent of fencing has been done, by whom and what is the present condition thereof? — [illegible]

10. What other buildings have been erected on land, when and what is the present condition of each? What effort (if any) has been made to break, fence or cultivate the land? What is the value of each? — [illegible]

11. Have you any interest, direct or indirect, in this application? — [illegible]

12. Do you believe the claimant has acted in good faith in obtaining this application? (If [illegible] bring his entry, explain in making his application.) — [illegible]

[illegible]

[illegible]

To Wit:

I, [illegible] of [illegible] make oath and say that the answers to the foregoing questions are true and correct in every particular. So HELP ME GOD.

Sworn before me at [illegible]

this [illegible] day of [illegible] [illegible]

having been first read over and explained to the witness.

[illegible]

Local Agent of ~~Dominion~~ Lands or ~~Homestead~~ Inspector

for the [illegible] District.

Form No 145.

OFFICE OF THE COMMISSIONER OF DOMINION LANDS.

OTTAWA, 12/6/16.

File No. 138321 2.

Application approved 12/6/16.

Notification sent to Norman Koser, Esq.,
1209 9th Avenue East,
Calgary, Alta.

Advice sent to Agent of Dominion Lands at Calgary, Alta.

12 " 16 TRANSFERRED TO PATENT BRANCH.

Fiat dated —

Action

ALBERTA

No. 1389813

DEPARTMENT OF THE INTERIOR.

190

From

Date
when rec'd

Form No. 7.

Form No. 2

Form F.

No.

APPLICATION FOR A HOMESTEAD ENTRY BY AN AGENT.

I, [illegible] (Christian name in full) [illegible] (Surname) [illegible] (Occupation) [illegible] in the Province of [illegible]

for Homestead Entry, under the provisions of the Dominion Lands Act, for the [illegible] quarter of Section [illegible] Township [illegible] Range [illegible] West of the [illegible] Meridian.

[illegible]

[illegible]

[illegible]

Form H.

AFFIDAVIT by an Agent in support of Claim [illegible] by
Or on behalf of a person who is not [illegible]
on the Land

I, [illegible] aged
that [illegible]

A.C.Y.

J.L.L.

1389813

No. 1239

File No. 52002

Department of the Interior,

DOMINION LANDS AND CROWN TIMBER OFFICE

Calgary, May 3rd, 1907

Sir:_

I have the honor to enclose herewith declaration of abandonment of Henry Thayer Legg, for the S W ¼ of Section 32, Township 28, Range 5, west 4th Meridian, on which he has granted entry on the 7th. April last, and upon which he states there are no improvements.

I have the honor to be, Sir,

Your obedient servant,

Agent.

The Secretary,

Department of the Interior,

Ottawa, Ont.

ENC.

Form A. 333 30 **3351654** Form No. 1.

No. 57040

Application for Entry for a Homestead, a Pre-emption or a Purchased Homestead.

I, Reginald Parkes

of [illegible] do hereby apply for an Entry

for a S.E. , under the provisions of Section in that

behalf of the Dominion Lands Act, for the S.E. Quarter Section of Section number

32 , in Township 28 , Range 5 W of

the 2nd Meridian.

~~2. I am a British subject.~~

3. I am a subject of the [illegible] but I declare that it is my intention to become a British subject under the laws of Canada.

R. Parkes

Witness.

Witness.

NOTE.—The [illegible]

Number of Application	Number of Entry	Number of Certificate	COUNTY OR DISTRICT	PROVINCE OR COUNTY OF RESIDENCE	LAST PLACE OF RESIDENCE	DESCRIPTION OF LOCATION
1	1			Alberta		

age 5.
age 27

Form B.

Affidavit in support of an Application for Entry for a Homestead, a Pre-emption or a Purchased Homestead.

I, [illegible], of [illegible], do solemnly swear *or* affirm, *as the case may be*, that I am over eighteen years of age; that to the best of my knowledge and belief the land in respect of which my application is made is agricultural land and open to entry and that there is no person residing on the said land; that there are no improvements thereon; that this application is made for my exclusive use and benefit, with the intention of my residing upon and cultivating the said land, and neither directly nor indirectly for the use or benefit of any other person or persons whomsoever.

(2.) That I have not heretofore obtained an Entry for a Homestead on Dominion Lands.

(3.) That I obtained Entry for a Homestead on the [illegible]

day of [illegible], 19[illegible], for [illegible] Quarter-section of Section [illegible], Township [illegible], Range [illegible] of the [illegible] Meridian, but forfeited *or* abandoned, *as the case may be*, the same.

(4.) That this application is made for my exclusive use and benefit, with the intention of my residing upon and cultivating the said land, and neither directly nor indirectly for the use or benefit of any other person or persons whomsoever.

(5.) That I am [illegible] entitled to a good standing at this date.

[illegible]

Subscribed and sworn to this [illegible]

day of [illegible]

before me at [illegible]

[illegible] Local Agent.

[illegible] Subagent, *as the case may be*.

Note. [illegible]

DO NOT WRITE ABOUT MORE THAN ONE SUBJECT IN THE SAME LETTER. WRITE LEGIBLY. YOUR FULL NAME AND ADDRESS

Department of the Interior.
Canada.

K.G.C. 1389813

Ottawa, 1st August, 1916.

Copy to A.D.L., Calgary, Alberta. Ref.-92761

Sir,-

I am to inform you that the North West quarter of Section 32, Township 12, Range 5, West of the 5th Meridian, will not be cancelled in accordance with the declaration of abandonment you have executed and the land disposed of under the regulations. There appear to be the following improvements,-

All of 1915 crop, 14.20.
3 acres broken, 1915.

If at any future time you find yourself in a position to take up a homestead and comply with the homestead regulations, an application from you addressed to the Secretary of the Department of the Interior, Ottawa, for permission to take up another homestead will be given careful consideration.

Your obedient servant,

Assistant Secretary.

Ingvald Farstad, Esq.,
Cremona,
Alberta.

3067898

Form A.

37784

No. 58691

FORM No. 1.

Application for Entry for a Homestead, a Pre-emption or a Purchased Homestead.

I, Henry Edwin Beddington

of Emerald Hill Farm

do hereby apply for an Entry for a Homestead under the provisions of Section in that behalf of the Dominion Lands Act, for the NW Quarter Section of Section number 32 in Township 28, Range 5 of the Meridian.

2. I am a British subject.

4. I am a citizen or subject, as the case may be, of that it is my intention to become a British subject under the laws of Canada. but I declare

Sig. H. E. Beddington

District.

Note: [illegible]

Note: [illegible]

Number in family entered on previous page, giving their ages.				COUNTRY OF BIRTH	SUBDIVISION OF COUNTRY OF BIRTH	LAST PLACE OF RESIDENCE	PREVIOUS OCCUPATION
Males. Above 18 years of age	Females. Above 18 years of age	Males. Under 18 years of age	TOTAL				
1	1	2	4	Canada	Ont	Wellington	Merchant

Age 36

1911

573 36

Form B.

Affidavit in support of an Application for Entry for a Homestead, a Pre-emption or a Purchased Homestead.

I, [illegible]

of [illegible] do solemnly swear (*or* affirm, *as the case may be*), that I am over eighteen years of age; that there is no person residing on the land herein applied for; that there are no improvements thereon; that there is not more than twenty-five (25) acres of merchantable timber on the land.

2. That I have not heretofore obtained an Entry for a Homestead on Dominion Lands.

3. That I obtained Entry for a Homestead on the

day of 19 , for Quarter-section of

Section Township , Range

of the Meridian, but forfeited (*or* abandoned *as the case may be*), the same.

4. That this application is made for my exclusive use and benefit, with the intention of my residing upon and cultivating the said land, and neither directly nor indirectly for the use or benefit of any other person or persons whomsoever.

5. That to the best of my knowledge and belief the land in respect of which my application is made is agricultural land and open to Entry.

6. That my Homestead Entry is in good standing at this date.

Sig. [illegible]

Subscribed and sworn to this 28
day of [illegible] 19[illegible]
before me at [illegible]

[illegible]
Acting Secretary

Note.—Strike out the words "I do solemnly swear" when the affidavit is made for a homestead entry.

Note.—Strike out the words "I do solemnly swear" when the affidavit is made for a homestead on Dominion Lands.

Note.—Strike out the words "I do solemnly swear" when the affidavit is made for a pre-emption entry.

FORM No. 40

2040713

4406096

File No.

Dominion Lands Office,

191

Sir,—

I beg to inform you that, in the absence of any defence in response to the notice sent him on the

day of , 191 , the entry of

for the

To ligee. M. was cancelled on

day of , 191

Your obedient servant,

Agent, Dominion Land

FOR USE BY AGENTS IN PRE-EMPTION AREA.

N.B.—This involves his pre-emption

The Secretary,

Department of the Interior,

Ottawa, Ontario.

1389814

Action. ALBERTA

No.

DEPARTMENT OF THE INTERIOR.

1907

From

To

(when received)

Subject:

Form A

Form No 1.

No.

Application for Entry for a Homestead, a Pre-emption or a Purchased Homestead.

1901.

I, [illegible], of [illegible], do hereby apply for an Entry for [illegible] under the provisions of section [illegible] of the Dominion Lands Act, for the [illegible] Quarter Section of section [illegible] in Township [illegible], Range [illegible] of the [illegible] Meridian.

2. I am [illegible] years of age.

3. I am [illegible], by occupation [illegible], but I declare that it is my intention to become a British subject [illegible] Canada.

[illegible]

Witness.

[illegible]

Note [illegible]

[illegible]	[illegible]	[illegible]	[illegible]	[illegible]	[illegible]

Form B.

Affidavit in support of an Application for Entry for a Homestead, a Pre-emption or a Purchased Homestead.

[redacted]

[redacted]

[redacted]

Form No. 150.

orn Statement of William H. Langley

in support of his

application for Homestead Patent for S. E. 1/4 of Section 11 Township 43 Range 10 West of 4 Meridian.

William H. Langley, age 40, Farmer, Hardisty, Alta.

Yes by Naturalization

no

Spring, 1909.
Fall, 1910.
Crop, 191.

347294

Continuous residence from Dec. 16 to Sept. 1912.

GATE OF CERTIFICATE
RECEIVED AND RETURNED
1913

Scrip issued and location

Land Recorded

909
910
911
912

Cattle
Horses

1 W 1/2 Sec 9, Tp 43 R 10 W 4th Mer

25 Acres, Ten Years, Pay Lands

1/4 Sec 11 $110.00, Pay Land Jan 1913

no,
no.

I, William H. Langley do solemnly swear that the answers to the foregoing questions are true and correct as to each and every one. That I claim a Patent for the Homestead under the provisions of *The Dominion Lands Act*.

That I intend to enter and claim a Patent for the said Farm, and that I am not acting as agent or for the benefit of any other person or persons whomsoever. So help me God.

Sworn before me at Edmonton this 6th day of Sept A.D. 1912. William H. Langley

I have first read to and explained to the said applicant

J. McDonald.

Land Guide or Homestead Inspector for the Edmonton District

I hereby certify that I have duly produced evidence showing ownership of the S.E. 1/4 of Section 11 Township 43 Range 10 Meridian, from the 16th day of December 1909 to the present time, that all payments have been made to date and that the said land is entitled to be patented, or has been paid for.

Land Agent.

Date Sept 6th 1912

Seed Grain Lien 8171 Cleared 9 Timber, Hay

Land 18 Outstanding Seed Grain unpaid

I recommend that the fee of this application be Paid, believing that the homestead requirements of *The Dominion Lands Act* have been complied with.

Dated at Edmonton, Sept 7th A.D. 1912

J. McDonald
Land Guide or Homestead Inspector for the Edmonton District

Accepted as satisfactory.

Sept 7th 1912

A. [illegible]
Clerk in Charge.

The Officer taking this application for patent is requested to exercise particular care that the name of the homesteader is given in full and correctly spelled.

Sworn Statement of J. Hobson

of Section 2 N. W. 25 Township 43 Range 10

of W. 4 Meridian, in reference to the application for patent of

W. F. Langley for S. E. of Section 10

Township 43 Range 10 of W. 4 Meridian.

1. What is your occupation and how long have you known the applicant?

Farmer since June 10 on N. W. 2 8-43-10-W 4 from Only '06 to present date.

2. Where have you resided since you have known the applicant? (Give places and dates)

3. (a) When did he build his house and (b) when did he commence actual residence thereon, making it his permanent home?

June 1910 & 8 Dec. 1910.

4. (a) What portion of each year since commencement of residence has he lived upon the land? Give actual dates.

Continuous residence from 8 Dec. '10 to 3 Sept. 1912.

(b) Has his residence been on land owned by himself, patented or entered? If so, give number, date of entry, etc. If on land owned by father, mother, son, daughter, brother or sister, or other person, say so.

5. Has homesteader's family resided with him? Give name and dates.

Same residence as applicant.

6. How much breaking and what crop has been put in each year upon his homestead?

Year	Acres	Acres cropped	Acres
1909	11		11
1910	13		
1911	8½		21½
1912	8		26½

7. What stock of which applicant is owner has he had on homestead or pasture each year? Give numbers for each year, including present year.

	10	11	12
Cattle	4.	3.	2.
Horses	3.	2.	3.

8. What is the value of his present buildings on the homestead? What are they worth? Describe them.

14X28 & 12X14 Lumber $450.00.
1½ Mills $110.00
2 Barns, Hen house, 2 wells $440.00

9. What other improvements has he made on his homestead and what is the value of each?

10. What other occupations has he followed during each year since commencement of residence? What is the value of his time for each year?

11. Have you any interest direct or indirect in this claim?

no

12. Do you know of any reason why this applicant has acted in bad faith in securing his application?

yes

Canada
Province of Alberta
To Wit:

I, J. Hobson of Longheed make oath and say that the answers to the foregoing questions are true and correct in every particular. So HELP ME God.

Fred Hobson

Sworn before me at Sedgewick this 3rd day of Sept. 1912 having been first read over and explained to the witness.

J. McDonald
Local Agent of Dominion Lands or Homestead Inspector
for the Edmonton District.

1

Sworn Statement of S. Hoffmeyer

1 0 1 9 5 4

of Section N. E. 32 Township 42 Range 10

of 4 Meridian, in reference to the application for patent of

W. F. Langley for S. E. of Section 10

Township 43 Range 10 of 4 Meridian.

1. What is your occupation and how long have you known the applicant?

Farming since June 10 on N. E. 32-42-10-4 West from June 10 to present date.

2. Where have you resided since you have known the applicant? (Give places and dates)

3. (a) When did he build his house and (b) when did he commence actual residence thereon, making it his permanent home?

(a) June 10 (b) 8 Dec. 1910

4. (a) What portion of each year since commencement of residence has he lived upon the land? Give actual dates.

Continuous residence from 8 Dec. 10 to 3 Sept. 12.

(b) Has his residence been on land owned by himself, patented or entered? If so, give number, date of entry, etc. If on land owned by father, mother, son, daughter, brother or sister, or other person, say so.

5. Has homesteader's family resided with him? Give name and dates.

Same residence as applicant

6. How much breaking and what crop has been put in each year upon his homestead?

Year	Acres	Acres cropped	Acres
1909	11		11
1910	12		21½
1911	8½		26½
1912	8		

7. What stock of which applicant is owner has he had on homestead or pasture each year? Give numbers for each year, including present year.

	10	11	12
Cattle	4.	3.	2.
Horses	3.	2.	3.

8. What is the value of his present buildings on the homestead? What are they worth? Describe them.

14X28 & 12X11 Lumber $450.00
1½ Mills $110.00

9. What other improvements has he made on his homestead and what is the value of each?

2 Barns, Hen house, 2 Wells @ $440.00

10. What other occupations has he followed during each year since commencement of residence? What is the value of his time for each year?

11. Have you any interest direct or indirect in this claim?

no

12. Do you know of any reason why this applicant has acted in bad faith in securing his application?

yes.

Canada
Province of Alberta
To Wit:

I, S. Hoffmeyer of Garden Z make oath and say that the answers to the foregoing questions are true and correct in every particular. So HELP ME God.

Samuel Hoffmeyer

Sworn before me at Sedgewick this 3 day of Sept. 1912 having been first read over and explained to the witness.

J. McDonald
Local Agent of Dominion Lands or Homestead Inspector
for the Edmonton District.

FORM No. 46.

SUPPLEMENTARY STATEMENT made and confirmed by the affidavit

of William T. Langley in support of application

for patent for the S. E. ¼ of Section 10

Township 11 S., Range 11 E. of the 1 Meridian

1. What is your present address? Hawthorne, Nev.

2. Continuous residence since ...

3. —

4. Have since 1901 ...
Balance to be ... allowed.

5. —

6. —

7. —

8. —

9. —

10. —

11. Do you wish to purchase the Patent? ... no.

Canada
Province of Alberta
To Wit:

I, [illegible] do solemnly swear that the answers to the foregoing questions are true and correct in every particular, and that I intend to enter and obtain a patent for the land referred to therein for my own benefit and not for the interest of the crown or of any other person or persons whomsoever.

Sworn before me at [illegible]
this [illegible] day of [illegible] A.D. 1913
[illegible]

Applicant sign here:

[illegible]

[illegible]
To Wit:

We, [illegible] and [illegible] of the [illegible] in the county of [illegible] do solemnly swear that we have heard read over the foregoing statement and that we are personally aware that the answers contained therein are in every particular

Sworn before me at [illegible]
this [illegible] day of [illegible] A.D. 1913
[illegible]

Witnesses sign here

[illegible] Witness

[illegible] Witness

Form 31 a
3000-20-1-11

File No. [illegible]

Department of the Interior.

OTTAWA, [illegible] 191_

Sir: –

I have to inform you that a patent for [illegible]
of Section [illegible] in Township [illegible]
Range [illegible] West of the [illegible] Meridian [illegible]
covers by [illegible] bearing date the
[illegible] has issued in your name, and that
it has been forwarded to the Registrar of the Land Registration
District of [illegible]
who will issue the certificate of title upon receipt of your application to
him therefor, and upon payment of the proper fees, if any.

For this purpose please place yourself in communication with that official, giving him your full name and your Post Office address. His address is [illegible]

I am, Sir,

Your obedient servant,

L. PEREIRA,

Secretary.

To [illegible]
[illegible]
[illegible]

JMD/CD

1389814

6th January, 19 3.

Dear Sir:

Re: S.E.¼ 10-4 -10-4 4th M.
William F. Lansby.
Your file [illegible]

In reply to your enquiry of [illegible]ber 4th, I may say that this man in his sworn statement dated September 3rd., 1912, declared that he was 40 years of age. His certificate of [illegible]tion was dated March 21st., 1913, and was returned to him on [illegible]. 28th, 1913.

Yours very truly,

J. Lorne Turner,
Registrar of Lands.

The Old Age Pensions Board,
Edmonton, Alta.

1389816

Acton

ALBERTA

No.

DEPARTMENT OF THE INTERIOR.

1900

From

Date

When [illegible]

Signed

Form No 7.

Sworn Statement of

Elgin Pyke

of his application for Homestead Patent for S.E.

of 1/4 Sec. 6 Tp. 48 Rge. 11 W 4th Mer. Alberta.

Elgin Pyke 29 Yrs
Farmer Viking
Yrs Birth

Aug 1907
May 1/1908

From May 1 '08 to Nov 1 '11
Applies to the
present date

97335

Self wife three
Appl 1/12 to present date

Year 08	4		0
Year 09	10		4
Year 10	2		14
Year 11	0		16
Year 12	1		17
Year [illegible]	[illegible]		17

18 x 17 Log 100.00
[illegible] 16 x 20 Log 75.00
Granary 12 x 16 " 75.00
Stable 2 x 4 " 20.00
1/4 Picket fence

.00.
.00.
.00.

Signature of Person
Date of Patent

Elgin Pyke

Elgi. Pyke

I hereby certify that

Accepted as sufficient.

Date 19

The Officer taking this application for patent is requested to exercise particular care that the name of the homesteader is given in full and correctly spelt.

Sworn Statement of George Gould.
of Sec. E 10 Thp. 48 Rge. 12 W of 4 Meridian, in reference to the application for patent of Elgin Pyke for E½ of Sec. 6 Thp. 48 Rge. 11 W of 4 Meridian.

1. What is your occupation, and how long have you been in the Province? Farmer. Came in Aug 1907 on my present homestead.

2. Where were you born, and where have you lived since leaving home, dates and places?

3. (a) When did you first begin actual residence upon your homestead? Aug 1907 to May 1st 1908

4. (a) What portion of each year since commencement of residence has been spent upon the homestead? From May 1st 08 to June 1st 11 Absent Each Year

(b) If absent, state reasons, and where you have been during absence, and whether you have been employed by any one else, and if so, by whom and where. If you have been absent from the homestead, have your wife, or mother or son, daughter, brother or sister resided upon it during your absence, and for what length of time?

5. Has homesteader's family resided with him? Give actual dates.

6. How much breaking and what crop has been cropped on each year upon the homestead?

	Broke	Crop
Year 1	4 acres	..... acres
Year 2	10	
Year 3	5	
Year 4		
Year 5		

7. What stock of each kind have you had on the land during each year?

8. What is the value of the buildings erected by you on the homestead? 15 x 17 Log 100.00
14 Miles 140.00
Stable 16 x 20 Log 70.00
Granary 12 x 16 " 20.00
Shed 12 x 14 " 20.00

9. What extent of land have you under cultivation each year?

10. What other improvements have you made on the homestead each year?

11. Have you any other land in Manitoba, Saskatchewan or Alberta?

12. Do you hold any other homestead entry?

I George Gould of Hilsing in the Province of Alberta make oath and say that the answers to the foregoing questions are true and correct in every particular.
SO HELP ME GOD.

Sworn before me at Edmonton this 3rd day of Oct 1911

Having been first read over and explained to the Witness.

J. J. Montgomery
Local Agent of Dominion Lands or Homestead Inspector.
Edmonton for the Edmonton District.

Sworn Statement of John [illegible]
of S-NE 2 Thp. 48 Rge. 12 W of 4 Meridian, in reference to the application for patent of Elgin Pyke for E½ of Sec. 6 Thp. 48 Rge. 11 W of 4 Meridian.

1. What is your occupation, and how long have you been in the Province? Farmer Aug 1907

2. Where were you born, and where have you lived since leaving home, dates and places?

3. (a) When did you first begin actual residence upon your homestead? Aug 1907 to May 1st 1908

4. (a) What portion of each year since commencement of residence has been spent upon the homestead? From May 1st 08 to June 1st 11

(b) If absent, state reasons, and where you have been during absence, and whether you have been employed by any one else, and if so, by whom and where. If you have been absent from the homestead, have your wife, or mother or son, daughter, brother or sister resided upon it during your absence, and for what length of time?

5. Has homesteader's family resided with him? Give actual dates.

6. How much breaking and what crop has been cropped on each year upon the homestead?

	Broke	Crop
Year 1	8 acres	2 acres
Year 2	13	4
Year 3	13	14
Year 4	11	16
Year 5	1	11

7. What stock of each kind have you had on the land during each year?

8. What is the value of the buildings erected by you on the homestead? 15 x 17 100.00

9. What extent of land have you under cultivation each year?

10. What other improvements have you made on the homestead each year? 16 x 20 70.00
16 x 16 20.00
12 x 14 20.00

11. Have you any other land in Manitoba, Saskatchewan or Alberta?

12. Do you hold any other homestead entry?

I [illegible] of [illegible] in the Province of Alberta make oath and say that the answers to the foregoing questions are true and correct in every particular.
SO HELP ME GOD.

Sworn before me at [illegible] this 2nd day of [illegible] 19[illegible]

Having been first read over and explained to the Witness.

Local Agent of Dominion Lands or Homestead Inspector.
for the [illegible] District.

YOUR REPLY "TO THE COM... LAND PATENTS BRANCH DEPA... OF THE INTERIOR."

IN YOUR REPLY PLEASE QUOTE FILE NO. 1,848

DEPARTMENT OF THE INTERIOR
CANADA

Land Patents Branch

Ottawa,

SIR:—

I beg to inform you that a patent for S½ 24
of Section 6
Range 11 in Township 49
West of the 4th Meridian,
bearing date the 27th June 1913
has been issued in your name, and that
it has been forwarded to the Registrar of the Land Registration
District of
who will issue the certificate of title upon receipt of your
application to him therefor, and upon payment of the proper fees,
if any.

For this purpose please communicate with that official, giving him your full name and your Post Office address. His address is The Registrar, Land Titles Office.

Your obedient servant,

N. O. COTÉ,

Controller.

To Eugene [illegible] Esq.
[illegible]
[illegible]

FORM 31 A
M... 5-13

JMD/DPD

1339316

, 25th October, 1.49.

Dear Sir:

Re - [illegible] 5-43-11 A. 4th Per.
[illegible] Mike.
Your ref. [illegible].

I have received your letter of October 20th and in reply I may advise you that when applying for return for this load September 2nd, 1914, Mr. [illegible], in his sworn Statement, declared that he was [illegible] years old and a British subject by birth.

Yours very truly,

J. [illegible] Duff,
Minister of Mines.

The Hon. the Premier,

[illegible], Alberta.

Action.

ALBERTA

No. 1389896

DEPARTMENT OF THE INTERIOR.

190

From

Form No. 7.

orm A.

165015 No. 1.

No. [illegible]

APPLICATION FOR A HOMESTEAD ENTRY.

I, Roy Allison

Erskine, Alberta

for a Homestead Entry, in accordance with the "Dominion Lands Act," for the [illegible] quarter-section of Section Number 26 of the 36 Township of the 15 Range of the [illegible] Meridian.

21 . . I. Canada Northern Railway Company

[illegible]

[illegible]

DOMINION LANDS BRANCH
JUL [illegible] 1909
DEPT. INTERIOR

Form No. 1.

AFFIDAVIT IN SUPPORT OF

CLAIM FOR A HOMESTEAD ENTRY

BY A PERSON WHO HAS NOT PREVIOUSLY OBTAINED HOMESTEAD ENTRY.

I, Roy Allison

Timber

knowledge of certain mineral monument [illegible] my application is made, is of the character required to Homestead

Entry; that there is no person residing upon the said land, nor are there any improvements thereon,

[illegible] and that

this application is made for the purpose of actual bona fide settlement and cultivation, and not for the benefit of any

other person, persons, corporation or syndicate whomsoever, and that I have not directly or indirectly made any

agreement or contract, or in any way or manner, with any person whomsoever, by which the title I may acquire from the

Subscribed and [illegible]

before me this [illegible] day of [illegible]

[illegible]

Local Agent

Form No. 156

Sworn Statement of

application for Homestead Patent for

of Section *Township* Range

of Meridian

OCT 18 1911

OCT 18 1911

I

Roy

having

Dominion

Dated

I

of the

from the

made to date

Date

Accepted as satisfactory.

The Officer taking this application for patent is [illegible] particular care that the name of the homesteader is given in full [illegible]

Sworn Statement of

of Section

Township

Meridian, in reference to the application for patent of

Section

Range

Township

1. What is

2. W

3. W

4. W

5. Has

Sworn to before me at

this day of

having been first read over and explained to the witness.

Local Agent of Dominion Lands or Homestead Inspector

for the District.

Sworn Statement of

of Section

Township

Meridian, in reference to the application for patent of

Section

Range

Township

I, To Wit:

make oath and say that the answers to the foregoing questions are true and correct in every particular.

Sworn before me at

this day of

having been first read over and explained to the witness.

Agent of Dominion Lands or Homestead Inspector

for the District.

THE NATURALIZATION ACT

REV. STATS. CAN. CHAPTER 77 AND AMENDMENTS THEREOF

UNITED STATES CANADA
RECEIVED
NOV 7 1911

Certificate of Naturalization

DOMINION OF CANADA
PROVINCE OF [illegible]

2036.8

In the District Court of the District of [illegible] in the Province of Alberta, before His Honour Judge [illegible] Judge of the said Court, sitting in Chambers:

WHEREAS [illegible] formerly of [illegible] now of [illegible] in the Province of Alberta in the Dominion of Canada [illegible] has complied with the several requirements of "The Naturalization Act," and has duly resided in Canada for the period of three years:

AND WHEREAS the certificate granted to the said [illegible] under the Canadian Naturalization Act has been duly presented to the said Judge sitting in Chambers in the said Judicial District, and whereas proof of such certificate having been duly posted in a conspicuous place in the office of the [illegible] and the said Court, as required by the said Act, for the space of a certificate of naturalization to the said [illegible]

THIS IS THEREFORE TO CERTIFY to all whom it may concern that, by and by virtue of the said Act [illegible] has become naturalized as a British subject, and is within Canada entitled to all political and other rights, powers and privileges, and is subject to all obligations to which a natural-born British subject is entitled or subject within Canada, with this qualification that he shall not, when within the limits of the Foreign State of which he was a [illegible] previous to the date hereof, be deemed to be a British subject unless he has ceased to be a [illegible] of that State, in accordance with the laws thereof, or in pursuance of a treaty or convention to that effect.

GIVEN under the seal of the District Court of the District of [illegible] this [illegible] day of [illegible] one thousand nine hundred and [illegible].

[L.S.]

[illegible]
Clerk of the District Court

This is a true copy of the Certificate granted to the above named person.

[illegible]
Clerk of the District Court

*Subject or citizen.

NOTE—The title of "[illegible]" is given to former residents of Republics, while the term "Subject" is used in all other c[illegible]

Form 31 a.

File No.

Department of the Interior.

OTTAWA, 191

Sir,—

I beg to inform you that a patent for ¼ S.E. ¼

of Section 1 in Township

Range West of the Meridian,

bearing date the 1st

has been issued and that

it will be forwarded to the Registrar of the Land Registration

District of

when you will receive the certificate of title upon receipt of your application

therefor and upon payment of the proper fees, if any.

For the purpose of identification in communicating with

this office, giving your full name and your Post Office address.

His address is

I am, Sir,

Your obedient servant,

PERLEY G. KEYES,

Secretary.

To Geo. Kaplan, Esq.
Interpreter
Ft. A.

1390046

No.

Accn. ALBERTA

DEPARTMENT OF THE INTERIOR.

190

From

Date

(when recd)

Subject:

Form No. 3

Form A

RECEIVED. JUN 3 1909

1885198

Form No. 1.

Application for Entry for a Homestead, ~~a Pre-emption or a Purchased Homestead~~.

of [illegible] do hereby app'y for an Entry

for a [illegible] under the provisions of section [illegible] in that

behalf of the Dominion Lands Act, for the [illegible] Quarter section of section number

[illegible] in Township [illegible] Range [illegible] of

the [illegible] Meridian.

2. I am a British subject.

3. ~~I am a citizen (or subject) of the [illegible]~~, but I declare that it is my intention to become a British subject under the laws of Canada.

Sworn before me at [illegible]

this [illegible] day of [illegible]

A.D. 1909

[illegible]

Justice.

DEPARTMENT OF THE INTERIOR JUN 3 1909 EDMONTON ALTA.

Note. The statutory declaration must be made before a Dominion Lands Agent, Sub-Agent, Commissioner for Dominion Lands, Notary Public, Justice of the Peace, or Commissioner for taking affidavits in the Supreme Court.

Number of Entry in the Homestead Register	Name in full	Age	Sex	Married, Single, Widow or Widower	COUNTRY OF BIRTH	SUBDIVISION OF COUNTRY OF BIRTH	LAST PLACE OF RESIDENCE	OCCUPATION

[illegible]

Form B.

Affidavit in support of an Application for Entry for a Homestead, a Pre-emption or a Purchased Homestead.

I, [illegible] do solemnly swear (or affirm, *as the case may be*) that I am over eighteen years of age; that to the best of my knowledge and belief the land in respect of which my application is made is agricultural land and open to entry, and that there is no person residing on the said land; that there are no improvements thereon; that this application is made for my exclusive use and benefit, with the intention of my residing upon and cultivating the said land, and neither directly nor indirectly for the use or benefit of any other person or persons whomsoever.

(2.) That I have not heretofore obtained an Entry for a Homestead or Pre-emption Lands.

(3.) That I obtained Entry for a Homestead on the

day of 19 for quarter section of

Section , Township Range

of the Meridian, but forfeited (or abandoned, *as the case may be*) the same.

4. That this application is made for my exclusive use and benefit, with the intention of my residing upon and cultivating the said land, and neither directly nor indirectly for the use or benefit of any other person or persons whomsoever.

(5.) That my homestead entry is in good standing at this date.

Sworn before me at

day of 19

Subscribed and sworn to this

day of 19

Before me at

Local Agent,
or Sub-agent, as the case may be]

Assistant

NOTE. Strike out paragraph 2 if applicant has already received homestead entry.

NOTE. Paragraph 3 to be applicable only in the case of an application for a purchased homestead entry.

Form No. 168

orn Statement of Osmond T. Defieux

in support of his

application for Homestead Patent for

of NE Section 6 Township 51 Range 21

of 4th Meridian.

1. Osmond Terrence Defieux
25 years old, Farmer Cooking Lake Alta

2. Yes Yes
by birth

3. On 3 June 1909;
In the fall 1909
On 28 October 1909;

4. From 2o Oct. 1909 to 1 May 1910.
From 1st Nov. 1910 to 1 Oct. 1911.
From 1 April 1912 to 8 Nov. 1913;
From 1st May 1914 to date.

5. Working on the survey and in Edmonton

Married since June 1913
With same residence as myself since that time.

7. How many acres have you broken? How many acres were broken in the year previous to your entry? How many acres broken during each year since your entry?

Year 1910	4	—
Year 1911	3	—
Year 1912	3	7
Year 1913	2	10
Year 1914	4	12
Year 1	..	

Balance of land very hard to clear
Want the homestead Inspector to report on it.

8. What stock (number by kind) are the owner have you had on your homestead each year since date of entry?

No stock

9a. What is the nature and value of your improvements?

Frame house 1½ stor. 16x14 val $350
with addition 16x10.
Log stable 16x14 val $50.00 well $15.00.
About 1½ mile wire fence $150.00

11. What area have you under cultivation? What area have you under crop each year since entry? What area have you under crop this year?

No.
yard only for mixed farming.

12. What other improvements have you made on your homestead since entry? What is the total value of all your improvements?

No.

13. Are there any indications of coal, stone, timber, or minerals on your homestead? If so, what?

No.

14. Have you had any partner, agent, or other person living on your homestead or residing elsewhere for your benefit since entry? If so, state full particulars.

15. Have you mortgaged your homestead? If so, to whom and for what amount?

Osmond T. Defieux

Edmonton

11th September

Osmond T. Defieux

Witness

Edmonton

Under the provisions of section 2 subsection 2 of the Dominion Lands Act

Charles Turner Hay, Esq.
Superintendent.

I recommend that a patent issue for Police Magistrate that the homestead requirements of Dominion Lands Act in connection therewith have been complied with.

Dated at Edmonton,

Edmonton

I hereby certify that

of the

Township

Range

Meridian,

from the

day of

to the present time, the said payments have been made to date, and that at least one-fifth of the total purchase price has been paid.

Date

Agent.

Office

MAY 25 1915

Accepted as sufficient,

Agent.

[Seal]

The Officer taking this application for patent is requested to exercise particular care that the name of the homesteader is given in full and correctly spelled.

Sworn Statement of Edgar C. Hayman **3721120**

SE of Section 12 Township 51 Range 22

of 4th Meridian, in reference to the application for patent of

Osmond E. Defleur for NE of Section 6

Township 51 Range 21 of 4th Meridian.

1. What is your occupation and how long have you known the applicant?

Farmer; Since Spring 1909;

2. Where have you resided since the date mentioned in your last answer?

Continuously on my homestead from Spring 1909 to present date.

3. (a) When did the applicant begin actual residence on the land?

In fall 1909. On 20 Oct. 1909;

(b) How long has he resided thereon?

from 20 Oct 1909 to 30 April 1910
from 1 Nov. 1910 to 1 Oct. 1911
from 1 April 1912 to 8 Nov. 1913
from 1 May to present date.

4. (a) What portion of such land has been cultivated by the applicant?

On his own quarter

(b) How many acres?

5. How long has he been married?

Married since last summer and wife living with him since that date

6. How many children under sixteen years of age have been born to him since his residence commenced?

910	4	—
911	3	—
912	3	7
913	2	10
914	4	12

7. What is the nature and value of the improvements?

No Stock

8. What is the nature and value of the buildings?

Frame house 16x14 with addition 16x10 about 1 & 1/2 mile wire fence # 150.00;

9. What is the nature and value of the fencing?

Log stable # 40.00; well #15.00;

10. What is the nature and value of the stock?

No

11. Have you any other land in view?

Yes.

12. Do you intend to reside upon and cultivate the land in question?

Sworn before me at Edmonton, this 11 day of September 14, having been first read over and explained to the deponent.

To Wit:

I, Edgar C Hayman of Cooking Lake P.O. Alta make oath and say that the answers to the foregoing questions are true and correct in every particular. So HELP ME GOD.

Edgar C. Hayman

J. E. Neill
Dominion Lands or Homestead Inspector
Edmonton District.

Under the provisions of sub-clause 2 of clause 25 of the Dominion Lands Act.

Sworn Statement of Herbert Steele

NE of Section 32 Township 51 Range 22

of 4th Meridian, in reference to the application for patent of

Osmond E. Defleur for NE of Section 6

Township 51 Range 21 of 4th Meridian.

Farmer. Since Spring 1909.
On my homestead from 1 Nov. 1909 to 30 April 1910. Same in 1910 to 1911, and from 1 Nov. 1911 continuously to date

In the Fall 1909 - On 20 Oct 1909.
from 20 Oct 1909 to 30 April 1910; from 1 Nov. to 1 Oct 1911. from 1st April 1912 to 8 Nov. 1913; from 1st May 1914 to date.

On his own quarter

Married since June 1913 wife living with him since that time.

910	4	—
911	3	—
912	3	7
913	2	10
914	4	12

No Stock

Frame house 14 X 16 with addition 10 X 16 Total # 400.00
About 1 & 1/2 mile barbed wire fence # 150.00.
Log stable 14 x 16 # 50.00, well # 15.00.

No.

Yes.

To Wit:

I, Herbert Steele of Cooking Lake P.O. Alta make oath and say that the answers to the foregoing questions are true and correct in every particular. So HELP ME GOD.

Herbert Steele

Sworn before me at Edmonton, this 11 day of September 14, having been first read over and explained to the deponent.

J. E. Neill
Dominion Lands or Homestead Inspector
Edmonton District.

Under the provisions of sub-clause 2 of clause 25 of the Dominion Lands Act.

Form No. 46

SUPPLEMENTARY STATEMENT

for patent for the

Township

Range

Herbert D. Steele

Herbert D. Steele

DEPARTMENT OF THE INTERIOR
CANADA

Land Grants Branch

Ottawa, AUG 11 1930

SIR:

I beg to inform you that a patent for

in Township

of Section

Range

West of the

Meridian,

bearing date the

has been issued in your name and that

it has been forwarded to the Registrar of the Land Registration

District of

who will issue the certificate of title upon receipt of your application to him therefor, and upon payment of the proper fees, if any.

For this purpose please communicate with that official, giving him your full name and your Post office address. His address is The Registrar, Land Titles Office,

Your obedient servant,

N. O.

Controller

1390058

Accom. ALBERTA

DEPARTMENT OF THE INTERIOR.

1907

From

Date

(When received)

Subject:

Sworn Statement of Harry Cecil Woods

of birth and parentage

In support of his application for Homestead Patent for the North East Quarter

of Sec. 10 Twp. 51 Rge 9 West of 4th Meridian

Harry Cecil Woods 21 years of age July 1907
Farmer. 916 Pandora Ave Victoria. B.C
British by Birth have never become naturalized
the citizen of any foreign country.
Act 31st 1904

Dec 1903 about 2 months
April - June 1906
Jan - April 1907

with my Parents on adjoining homestead Farmer S½ 10-51-9

1905	5 a	
1906	15	15
1907	15	30

1905 Cow & Calf Two horses
1906 Cow & two Horses
1907 All Month of May two horses
12 x 16 Logs $12.50.00
All fenced, except east side value $2.00
Two Stables. Implements & domestic fences
Garden $60.00 Well $60 & Pump
No signs of Minerals more valuable for ranching than Agriculture
None
None

Victoria
Province of British Columbia
To Wit:

I Harry Cecil Woods do solemnly swear that the answers to the foregoing questions are true and correct in every particular. That I claim a Patent for this Homestead under the provisions of the "Dominion Lands Act."

That I obtained an entry, and claim a Patent for the same for my own benefit, and not in the interest or for the benefit of any other person or persons whomsoever.

SO HELP ME GOD.

Sworn before me at Victoria British Columbia this 28th day of March 1908

Harry Cecil Woods.

having first been read over and explained to the said applicant.

Alexander Sorby Innes
Victoria. B.C. Notary Public
~~Agent for Dominion Lands~~
the person authorized to take this Affidavit.

~~Inspector~~

I recommend the foregoing application for Patent, believing that the homestead requirements of the "Dominion Lands Act" have, in this case, been complied with.

Dated at ... this ... day of ... 19...

... Agent for Dominion Lands.

The Officer taking this application for patent is requested to exercise particular care that the name of the homesteader is given in full and correctly spelt.

1673857

Sworn Statement of [illegible] of Sec. [illegible]

Twp. [illegible] Rge. [illegible] of [illegible] Meridian, in reference to the application for patent of [illegible] for [illegible] of Sec. [illegible] Twp. [illegible] Rge. [illegible] of [illegible] Meridian.

1. What is your [illegible]? — Farmer

2. How [illegible] — [illegible]

3. When did the [illegible]? — [illegible]

4. When did he begin [illegible]? — Dec 1903

[illegible] 1905

from 1st April to 30th June 1906

[illegible] from 1st April to 30th April 1907

5. What [illegible] — Settlers duties

6. When [illegible] — Single

7. Where [illegible] — [illegible]

8. How [illegible]

1905	5	
1906	15	10
1907	15	25

9. How [illegible] — [illegible]

1906 [illegible]

1907 [illegible]

10. What [illegible] — [illegible]

11. What [illegible] — [illegible]

12. What [illegible] — [illegible]

13. How [illegible]

14. [illegible]

[illegible]

To Wit:

I [illegible] of

make oath and say that the answers to the foregoing questions are true and correct in every particular.

SO HELP ME GOD.

Sworn before me at [illegible]

this [illegible] day of [illegible]

[illegible] being first read over and explained to the Witness.

Local Agent of Dominion Lands or Homestead Inspector.

for the [illegible] District.

Form No. 158.

Sworn Statement of [illegible] of Sec. [illegible]

Twp. [illegible] Rge. [illegible] of [illegible] Meridian, in reference to the application for patent of [illegible] for [illegible] of Sec. 10 Twp. [illegible] Rge. [illegible] of [illegible] Meridian.

1. What is your [illegible]? — Farmer

2. How [illegible] — [illegible] 16 [illegible] 24 [illegible] 16 [illegible]

3. When did he [illegible]? — Nov 1903

4. When did he begin [illegible]? — Dec 1903

[illegible] 1905 short interval

from 1st April to 30th June 1906

[illegible] from 1st April to 30th April 1907

5. What [illegible] — Settlers duties

6. When [illegible]

7. Where [illegible]

8. How [illegible]

1905	5	
1906	15	15
1907	[illegible]	25

9. How [illegible] — [illegible]

1906 [illegible]

1907 Last month of [illegible]

10. What [illegible] — [illegible] $10 00

11. What [illegible] — All fences and [illegible]

two stables Poultry [illegible]

Garden 0 00 Well 00 Pump

12. What [illegible]

13. How [illegible]

14. [illegible]

[illegible]

[illegible]

[

Form 61a.

File No 39/1631

Department of the Interior.

OTTAWA APR 8 1909

Sir —

Work [illegible]

NORTH ALBERTA

THE REGISTRAR

Dawson [illegible]

PROVINCE OF ALBERTA,

Sessional

To Harry Cecil Woods Esq
per Vendetta Mine
Victoria
B C

1

1390060

ALBERTA

Form No. 158.

Sworn Statement of [illegible]

in support

of Application for Homestead Patent for

of [illegible] Twp. [illegible] Rge. [illegible] of the [illegible] Meridian.

Town of [illegible]

I, [illegible] do solemnly swear that I have given true answers to the foregoing questions, that the statements therein contained are true in every particular, that this affidavit is made for the purpose of obtaining a Patent for the Homestead entered by me upon the Dominion Lands, and that I have not directly or indirectly made any agreement or contract, or entered into any understanding, by which the title which I may acquire from the Patent may inure in whole or in part to the benefit of any person except myself.

SO HELP ME GOD.

Sworn before me at [illegible] in the [illegible] of [illegible] this [illegible] day of [illegible] A.D. 19[illegible]

[illegible]

Agent [illegible]

[illegible] District.

I [illegible] appointed [illegible] to administer oaths for the purposes of the Dominion Lands Act and Amendments thereto.

Dated at [illegible] this [illegible] day of [illegible] A.D. 19[illegible]

Edmonton Alta
March 17 A.D. 1[illegible]

[illegible]

[illegible] District.

[illegible]

[illegible]

[illegible]

The Officer taking this application for Patent is requested to exercise particular care that the name of the homesteader is given in full and correctly spelt.

156284

Sworn Statement of [illegible] of Sec. [illegible]

Tph. [illegible] Rge. [illegible] of the [illegible] Meridian, in reference to the application for patent of [illegible] for [illegible] of Sec. [illegible] Thp. [illegible] Rge. [illegible] of the [illegible] Meridian.

[illegible]

Year 1 [illegible] broke [illegible] acres [illegible] acres
Year 1 " " " "
Year 1 " " " "
Year 1 " " " "
Year 1 " " " "
Year 1 " " " "
Year " " " "

To Wit:

I Robert C. Farmer of [illegible]

make oath and say that the answers to the foregoing questions are true and correct in every particular.

SO HELP ME GOD

Sworn before me at [illegible]

this [illegible] day of [illegible] 190[illegible]

Having been first read over and explained to the said Witness.

Harry Sowhill

~~Local Agent of Dominion Lands or~~ Homestead Inspector.

for the Edmonton District.

Form No. 158

Sworn Statement of [illegible] of Sec. [illegible]

Tph. [illegible] Rge. [illegible] of the [illegible] Meridian, in reference to the application for patent of [illegible] for [illegible] of Sec. [illegible] Thp. [illegible] Rge. [illegible] of the [illegible] Meridian.

[illegible]

Year 1 [illegible] broke [illegible] acres [illegible] acres
Year 1 " " " "
Year 1 " " " "
Year 1 " " " "
Year 1 " " " "
Year 1 " " " "
Year 1 " " " "

To Wit:

I [illegible] of [illegible]

make oath and say that the answers to the foregoing questions are true and correct in every particular.

SO HELP ME GOD

Sworn before me at [illegible]

this [illegible] day of [illegible] 190[illegible]

Having been first read over and explained to the said Witness.

Harry Sowhill

~~Local Agent of Dominion Lands or~~ Homestead Inspector.

for the Edmonton District.

Sworn Statement of Henry John Saunders

of Qu'Appelle Assiniboia in support

of his application for Homestead Patent for S.E. quarter

of Sec. 10 Twp. 57 Rge 9 west of 2nd Meridian

1 What is your name? Henry John Saunders

2 Are you a British subject by birth or naturalization? If by naturalization, when and where? If a citizen of any foreign country, of what country are you a subject? By Birth. Came from England

3 When did you make entry for the land described? 1904

4 When did you begin actual residence upon your homestead? Built part in Sept/Dec 1904 actual residence

5 What portion of each year since entry have you resided upon the land? Have not been absent

6 When and where did you build your habitable house? Built in Sept/Dec 1904

7 If you have not resided upon the land during each year since entry, state fully the reasons why, and where you resided during your absence.

a. During what part of each year?

b. Where did you reside during your absence?

c. How did you support yourself during your absence?

d. What was the value of your improvements when you left the land?

e. What was the value of your improvements when you returned to the land?

f. What was the value of your improvements when you applied for patent?

g. If you have been employed upon your homestead, state fully the nature of the employment, and the time spent in each kind of employment.

8 Of what do your improvements consist, and what is the value of each item? Have you a habitable house? Dimensions? Other buildings? Dimensions? Fences? Cultivation? Wells? Stables? Implements? Cattle? Horses? Sheep? Pigs? Poultry? Other property?

Wife 20 x 16 shack
1 Stable 16 x 20
1 Granary 10 x 12
1 Chicken House 8 x 10
1 Well
Fenced & cultivated 30 acres
Implements, Cattle, Horses, Sheep, Pigs, Poultry

9 How much land have you cultivated each year since entry? How much crop have you raised each year? How much land have you under cultivation this year?

1905 5 acres
1906 10 acres
1907 10 acres
1908 10 acres
1909 10 acres
Total 45 acres under cultivation

10 How many acres of your homestead are broken? How many acres are under crop this year? How many acres are fenced? What kind of fence? How many acres are under hay? How many acres are under pasture?

45 acres broken
45 acres under crop this year
Fenced & cultivated 30 acres
Fenced with Barb Wire
Hay 5 acres
Pasture 10 acres

11 What is the nearest post office to your homestead? What is the distance?

12 What is the nearest railway station to your homestead? What is the distance?

13 What other occupation have you than farming? Where is it carried on? Is it carried on for your own benefit or for the benefit of others? Have you been absent from your homestead for more than six months at any time since entry? If so, state fully the reasons therefor.

14 Are there any mineral or other valuable deposits on the land? If so, what are they? Have you any knowledge of the existence of coal on the land? Have you any knowledge of the existence of gold, silver, copper, iron or petroleum on the land?

15 Have you any timber for sale? If so, state fully what you have to sell, and where it is situated.

16 Have you entered into any agreement or arrangement, written or verbal, with any person or persons whomsoever, by which any benefit is to accrue to him or them or any other person or persons whomsoever? If so, state fully the nature of such agreement or arrangement, and with whom made.

Victoria
Province of British Columbia
To Wit:

I Henry John Saunders do solemnly swear that the answers to the foregoing questions are true and correct in every particular. That I claim a Patent for this Homestead under the provisions of the "Dominion Lands Act."

That I obtained an entry, and claim a Patent for the same for my own benefit, and not in the interest or for the benefit of any other person or persons whomsoever.

SO HELP ME GOD.

Sworn before me at Victoria, British Columbia this 16th day of January 1909 having first been read over and explained to the said deponent.

H. Alexander Scott Jones
Victoria B.C. Notary Public
Dominion Land Surveyor
Resident Authorized to take this Affidavit.
Agent of the Dominion Lands or
Homestead Inspector for the District.

I recommend the foregoing application for Patent, believing that the homestead requirements of the "Dominion Lands Act" have, in this case, been complied with.

Dated at Edmonton Alta
March 12 1910

A.D. Macdougall
Local Agent for Dominion Lands for Edmonton District

Accepted as satisfactory

Fitzgerald Dept.
Commissioner.

25th The Officer taking this application for patent is requested to exercise particular care that the name of the homesteader is given in full and correctly spelt.

File No. 1340060

Department of the Interior.

OTTAWA, May 9 1908 190

Sir :—

I have to inform you that a patent for S.E. 1/4
of Section 10 in Township 51
Range 9 West of the 4th Meridian,
bearing date the 20th
May, 1908. has issued in your name, and that
it has been forwarded to the Registrar of the Land Registration
District of NORTH ALBERTA
who will issue the certificate of title upon receipt of your application to
him therefor, and upon payment of the proper fees, if any.

For this purpose please place yourself in communication with that official, giving him your full name and your Post Office address. His address is THE REGISTRAR
Edmonton.

I am Sir,

Your obedient servant,

PERLEY G. KEYES,

Secretary.

Henry John Sanders, Esq.,
416 Pandora Avenue,
Victoria,
B. C.

Action.

ALBERTA

1390063

No.

DEPARTMENT OF THE INTERIOR.

1900

From

Date

when rec'd

Subject:

Form No. 1

Form No. 2.

Form F.

No. [illegible]

Application for a Homestead Entry by an Agent.

I, [illegible]
of [illegible] in the County of [illegible] State of [illegible]
for Homestead Entry under the provisions of sub-section [illegible] of section [illegible] of the Act of Congress approved [illegible] on behalf of [illegible] of [illegible]
Land District of the [illegible]
1 E of the 4th Meridian. 36 20

25 chains. 2 3 [illegible]

Form No. 2.

Form H.

AFFIDAVIT by an Agent in support of Claim for Homestead Entry on behalf of a person who has previously Settled on the Land.

I,

that

for whom I am acting, [illegible]

and [illegible]

entry [illegible]

thereon.

residing upon and cultivating the said land, and not directly or indirectly for the use or benefit of any other person or persons whomsoever, and that he has not [illegible] for a homestead [illegible]

Sworn before me at the

day of

Form No. 125
Revised 1908

Sworn Statement of

Wilhelmina Brompton in support

of his application for Homestead Patent for S½

of Sec. 11 Twp. 30 Rge. 4 West 4th Meridian.

Wilhelmina Brompton Farmer Big Valley

1. What is your name in full, age, occupation and Post Office address?

2. (1) Are you a British subject by birth or naturalization?

Note: If you are a naturalized British subject, produce your certificate of naturalization.

(2) When and before what Court were you naturalized?

3. What portion of each year have you resided upon the land previous to application for patent?

4. When did you begin residence upon your homestead? Have you resided thereon continuously since that date?

5. Of whom do your family consist, giving full name and age of each person? Have you lost any children during the past twelve months? If so, how many?

6. (a) When did you first enter for your homestead? Where is it situated?

(b) By what means did you first ascertain that it was open for entry? Were you personally present and select it yourself?

(c) What buildings have you erected on your homestead? Are they completed? If not, when will they be completed? Have you made the improvements required by law? If so, when? What is the actual value of the same?

(d) State each month or part of month you have lived on your homestead since entry.

(e) State on what portion of your homestead you have cultivated crops each year, and how many acres you have under cultivation on homestead each year.

7. If you have ever received a homestead patent for land in Manitoba, Saskatchewan or Alberta, state when and where you received it, and what disposition you have made of it.

(a) Where is the land situated? Where is the post office nearest to it?

(b) By what means did you first ascertain that it was open for entry? Were you personally present and select it yourself?

(c) What buildings have you erected on your homestead? Are they completed? If not, when will they be completed? Have you made the improvements required by law? If so, when? What is the actual value of the same?

(d) State each month or part of month you have lived on your homestead since entry.

(e) State on what portion of your homestead you have cultivated crops each year, and how many acres you have under cultivation on homestead each year.

	Section	Twp.	Rge.	Mer.
1st entry				
2nd entry				

Year 1 ..... area cultivated ..... acres
Year 2 .....
Year 3 .....
Year 4 .....
Year 5 .....
Year 6 .....

8. How much break or backset have you had under cultivation each year? How many acres have you under cultivation each year?

9. What stock of which you are the owner have you had on your homestead each year since entry of performing entry?

10. What is the size of your house on your homestead, of what material, and what is its present cash value?

11. What other buildings have you erected on your homestead? Are they completed? If not, when will they be completed? Have you made the improvements required by law? If so, when? What is the actual value of the same?

12. What fencing have you made on your homestead? What is its present cash value?

13. Are you the holder of any pre-emption or purchased homestead? If so, describe it.

14. Have you ever received a homestead patent for land in Manitoba, Saskatchewan or Alberta? If so, when and where?

To Wit:

I ..... do solemnly swear that the answers to the foregoing questions are true and correct in every particular. That I claim a Patent for this Homestead under the Dominion Lands Act."

That I have made an entry, and claim a Patent for the same for my own benefit, and not directly or indirectly for the benefit of any other person or persons whomsoever.

SO HELP ME GOD.

Sworn before me at ..... this ..... day of ..... A.D. 1910, ... after ..... have been read over and explained to the said deponent.

Agent of the Dominion Lands or Homestead Inspector for the ..... District.

I recommend the foregoing application for Patent, believing that the homestead requirements of the Dominion Lands Act in this case have been complied with.

DOMINION LANDS OFFICE
MAY 13 1910
RED DEER, ALBERTA

Dated at ..... this ..... day of ..... A.D. 19..

Local Agent [illegible]
RED DEER

Ottawa, MAY 31 1910 19

Accepted as sufficient.

[illegible]
Assistant Deputy Commissioner.

I hereby certify that ..... has to-day produced evidence showing ownership of the ..... of section ..... Twp. ..... Rge. ..... Mer., from the ..... day of ..... to the present time.

Date ..... 19..

The Officer taking this application for patent is requested to exercise particular care that the name of the homesteader is given in full and correctly spelt.

2126402

Sworn Statement of

in the of Sec. Thp. Rge. of Meridian, in reference to the application for patent of for of Sec. Thp. Rge. of Meridian.

1. What is your occupation, and how long have you known the applicant?

2. Where have you resided during the past year (if you have known the applicant during that time), and where do you now reside? Give places and dates.

3. (1) When did he begin actual settlement upon the land entered for? Has he resided upon and cultivated the land in accordance with the requirements of the Dominion Lands Act? Describe the character of the improvements and state the value of the same. Is the applicant now residing upon the homestead? If absent, state the cause of absence and the length of time during which he has been absent.

4. (a) What portion of each year since commencement of duty has he resided upon the land? Give actual dates.

(b) If his residence has been upon land owned by himself or any person other than a homesteader, and not in accordance with the Dominion Lands Act, state the nature of such residence, and the name of such owner. If with father, mother, son, daughter, brother or sister, as the case may be.

5. Has homesteader's family resided with him? Give actual dates.

6. How much breaking, and what area has been cropped in each year upon the homestead?

Year 1 Broke acres, cropped acres.
Year 1 " " "
Year 1 " " "
Year 1 " " "
Year 1 " " "

7. What stock of what description is owned by the homesteader and on the homestead?

8. What is the nature of his house on his present homestead, and what are its dimensions?

9. What extent of fencing has been performed, and what kind of fence?

10. What other improvements have been made, and what is the value of the same?

11. Have you any personal interest, direct or indirect, in the homestead?

12. Do you know of any reason why a patent should not issue for the land?

To Wit:

I of make oath and say that the answers to the foregoing questions are true and correct in every particular.

SO HELP ME GOD.

Sworn before me at this day of 19

Having been first read over and explained to the Witness.

Local Agent of Dominion Lands or Homestead Inspector.

for the District.

Sworn Statement of

in the of Sec. Thp. Rge. of Meridian, in reference to the application for patent of for of Sec. Thp. Rge. of Meridian.

1. What is your occupation, and how long have you known the applicant?

2. Where have you resided during the past year (if you have known the applicant during that time), and where do you now reside? Give places and dates.

3. (1) When did he begin actual settlement upon the land entered for? Has he resided upon and cultivated the land in accordance with the requirements of the Dominion Lands Act? Describe the character of the improvements and state the value of the same. Is the applicant now residing upon the homestead? If absent, state the cause of absence and the length of time during which he has been absent.

4. (a) What portion of each year since commencement of duty has he resided upon the land? Give actual dates.

(b) If his residence has been upon land owned by himself or any person other than a homesteader, and not in accordance with the Dominion Lands Act, state the nature of such residence, and the name of such owner. If with father, mother, son, daughter, brother or sister, as the case may be.

5. Has homesteader's family resided with him? Give actual dates.

6. How much breaking, and what area has been cropped in each year upon the homestead?

Year 1 Broke acres, cropped acres.
Year 1 " " "
Year 1 " " "
Year 1 " " "
Year 1 " " "

7. What stock of what description is owned by the homesteader and on the homestead?

8. What is the nature of his house on his present homestead, and what are its dimensions?

9. What extent of fencing has been performed, and what kind of fence?

10. What other improvements have been made, and what is the value of the same?

11. Have you any personal interest, direct or indirect, in the homestead?

12. Do you know of any reason why a patent should not issue for the land?

To Wit:

I make oath and say that the answers to the foregoing questions are true and correct in every particular.

SO HELP ME GOD.

Sworn before me at this day of

Having been first read over and explained to the Witness.

Local Agent of Dominion Lands or Homestead Inspector.

for the District.

Form 31 a.

File No 1390063

Department of the Interior.

OTTAWA, JUN 30 1910 191

Sir:—

I have to inform you that a patent for S ½ 14
of Section
in Township 36
Range 20
West of the 4th Meridian,
bearing date the 17th June 1910,
has issued in your name, and that
it has been forwarded to the Registrar of the Land Registration
District of NORTH ALBERTA.
who will issue the certificate of title upon receipt of your application
to him therefor, and upon payment of the proper fees, if any

For this purpose please place yourself in communication with
that official, giving him your full name and your Post Office address

His address is THE REGISTRAR,
Edmonton, Alta.

I am, Sir,

Your obedient servant,

PERLEY G. KEYES,
Secretary

To Ethelbert Lannigton, Esq
Big Valley,
Alta.

I, Cyril B. Kenway, being an officer of the Department of Lands and Forests, do hereby certify that this film, Number 27th (Ott) is a true photograph of the contents of the undermentioned files of the Department of Lands and Forests, GOVERNMENT OF THE PROVINCE OF ALBERTA.

1388221, 321, 356, 418, 500,
564, 566, 569, 669, 701, 703,
707, 947,

1389011, 079, 083, 087, 097,
112, 158, 164, 170, 176, 196,
203, 204, 206, 214, 283, 285,
308, 311, 369, 377, 379, 381,
383, 385, 387, 389, 391, 395,
470, 473, 484, 487, 488, 490,
492, 494, 496, 530, 534, 551,
583, 585, 587, 664, 695, 697,
619, 624, 639, 707, 747, 779,
781, 783, 785, 787, 805, 809,
811, 813, 814, 816, 896,
1390046, 058, 060, 063,

Dated at Edmonton this 17th day of May 1957

RF-1 400

Number [illegible] is a true photograph of the contents of the undermentioned files of the Department of Lands and Forests, GOVERNMENT OF THE PROVINCE OF ALBERTA.

Dated at Edmonton this day of

I, Cyril B. Kenway, being an officer of the Department of Lands and Forests, do hereby certify that this film, Number 77 is a true photograph of the contents of the undermentioned files of the Department of Lands and Forests, GOVERNMENT OF THE PROVINCE OF ALBERTA.

Dated at Edmonton this day of

I, Cyril B. Kenway, being an officer of the Department of Lands and Forests, do hereby certify that this film,

Number 27[illegible] is a true photograph of the contents of the undermentioned files of the Department of Lands and Forests, GOVERNMENT OF THE PROVINCE OF ALBERTA.

1388221, 321, 350, 413, 500,
564, 566, 567, 602, 701, 702,
707, 947,

1389011, 079, 083, 087, 097,
112, 158, 164, 170, 175, 186,
202, 204, 206, 214, 282, 291,
305, 311, 365, 377, 379, 381,
[illegible], 395, 397, 399, 421, 425,
470, 479, 484, 487, 489, 490,
491, 494, 496, 500, 504, 551,
553, 555, 557, 564, 567, 587,
613, 614, 619, 720, 747, 779,
[illegible], [illegible], 783, 787, 795, [illegible],
811, 813, 814, 820, 825,
1390046, 050, 060, 063,

Dated at Edmonton this 27th day of

May 1957

Form No. 65

Registrar or officer of the Department of Lands and Forests

I, Cyril B. Kenway, being an officer of the Department of Lands and Forests, do hereby certify that this film, Number 2776 (Ott) is a true photograph of the contents of the undermentioned files of the Department of Lands and Forests, GOVERNMENT OF THE PROVINCE OF ALBERTA.

1383450, 454, 520, 528, 572,
629, 665, 731, 737, 840,
1384228, 230, 247, 360, 364,
366, 368, 370, 372, 374, 376,
378, 404, 408, 430, 432, 484,
612, 796, 839, 841, 843, 846,
847, 849, 853, 905, 909, 911,
915, 921, 923, 947,
1385016, 019, 048, 056, 058,
262, 264, 270, 272, 274, 311,
313, 314, 330, 331, 333, 334,
335, 337, 381, 385, 405, 436,
440, 442, 444, 461, 471, 480,
482, 494, 507, 513, 526, 545,
565, 571, 573, 577, 612, 636,
788, 843, 892, 894, 896, 898,
930, 932, 943, 985, 987,
1386219, 225, 231, 268, 304,
325, 327, 329, 331, 332, 334,
336, 365, 441, 446, 449, 451,
453, 519, 583, 701, 746, 750,
783, 790, 797, 799, 913, 921,
929, 931, 978, 980,
1387042, 044, 075, 081, 114,
166, 177, 181, 183, 420, 517,
531, 783, 791, 799, 817, 819,
823, 872, 874, 878, 913, 915,
919, 936, 938, 968,

Dated at Edmonton this _____ day of _____

C B Kenway

Registrar, an officer of the Department of Lands and Forests.

Form No. 457

I, Cyril B. Kenway, being an officer of the Department of Lands and Forests, do hereby certify that this film, Number 2776 (Ott) is a true photograph of the contents of the undermentioned files of the Department of Lands and Forests, GOVERNMENT OF THE PROVINCE OF ALBERTA.

1388221, 321, 356, 418, 560, 564, 566, 568, 669, 701, 703, 707, 947,

1389011, 079, 083, 087, 097, 112, 158, 164, 170, 176, 196, 202, 204, 206, 214, 283, 285, 308, 311, 368, 377, 379, 381, 383, 385, 387, 389, 391, 395, 470, 478, 484, 487, 488, 490, 492, 494, 496, 500, 504, 551, 553, 555, 557, 564, 595, 597, 619, 624, 639, 707, 747, 779, 781, 783, 785, 787, 805, 809, 811, 813, 814, 816, 896,

1390046, 058, 060, 063,

Dated at Edmonton this 17th day of May 1957

C B Kenway

Registrar, an officer of the Department of Lands and Forests.

Form No. 457

I, Cyril B. Kenway, being an officer of the Department of Lands and Forests, do hereby certify that this film, Number 2776 (Ott) is a true photograph of the contents of the undermentioned files of the Department of Lands and Forests, GOVERNMENT OF THE PROVINCE OF ALBERTA.

1383450, 454, 520, 528, 572, 629, 665, 731, 737, 840,

1384228, 230, 247, 360, 364, 366, 368, 370, 372, 374, 376, 378, 404, 408, 430, 432, 484, 612, 796, 839, 841, 843, 846, 847, 849, 853, 905, 909, 911, 915, 921, 923, 947,

1385016, 019, 048, 056, 058, 262, 264, 270, 272, 274, 311, 313, 314, 330, 331, 333, 334, 335, 337, 381, 385, 405, 436, 440, 442, 444, 461, 471, 480, 482, 494, 507, 513, 526, 545, 565, 571, 573, 577, 612, 636, 788, 843, 892, 894, 896, 898, 930, 932, 943, 985, 987,

1386219, 225, 231, 268, 304, 325, 327, 329, 331, 332, 334, 336, 365, 441, 446, 449, 451, 453, 519, 583, 701, 746, 750, 783, 790, 797, 799, 913, 921, 929, 931, 978, 980,

1387042, 044, 075, 081, 114, 166, 177, 181, 183, 420, 517, 531, 783, 791, 799, 817, 819, 823, 872, 874, 878, 913, 915, 919, 936, 938, 968,

Dated at Edmonton this day of

E B Kenway

Registrar, an officer of the Department of Lands and Forests.

Form No. 457

I, Cyril B. Kenway, being an officer of the Department of Lands and Forests, do hereby certify that this film, Number 2776 (Ott) is a true photograph of the contents of the undermentioned files of the Department of Lands and Forests, GOVERNMENT OF THE PROVINCE OF ALBERTA.

1388221, 321, 356, 418, 560, 564, 566, 568, 669, 701, 703, 707, 947,

1389011, 079, 083, 087, 097, 112, 158, 164, 170, 176, 196, 202, 204, 206, 214, 283, 285, 308, 311, 368, 377, 379, 381, 383, 385, 387, 389, 391, 395, 470, 478, 484, 487, 488, 490, 492, 494, 496, 500, 504, 551, 553, 555, 557, 564, 595, 597, 619, 624, 639, 707, 747, 779, 781, 783, 785, 787, 805, 809, 811, 813, 814, 816, 896,

1390046, 058, 060, 063,

Dated at Edmonton this 17th day of May 1957

C B Kenway

Registrar, an officer of the Department of Lands and Forests.

Form No. 457